APR 29 1991

0631
0445

I 53.2: M 66/13

PUBLIC LANDS LIST for the State of Minnesota

Minnesota Public Lands Improvement Act of 1990

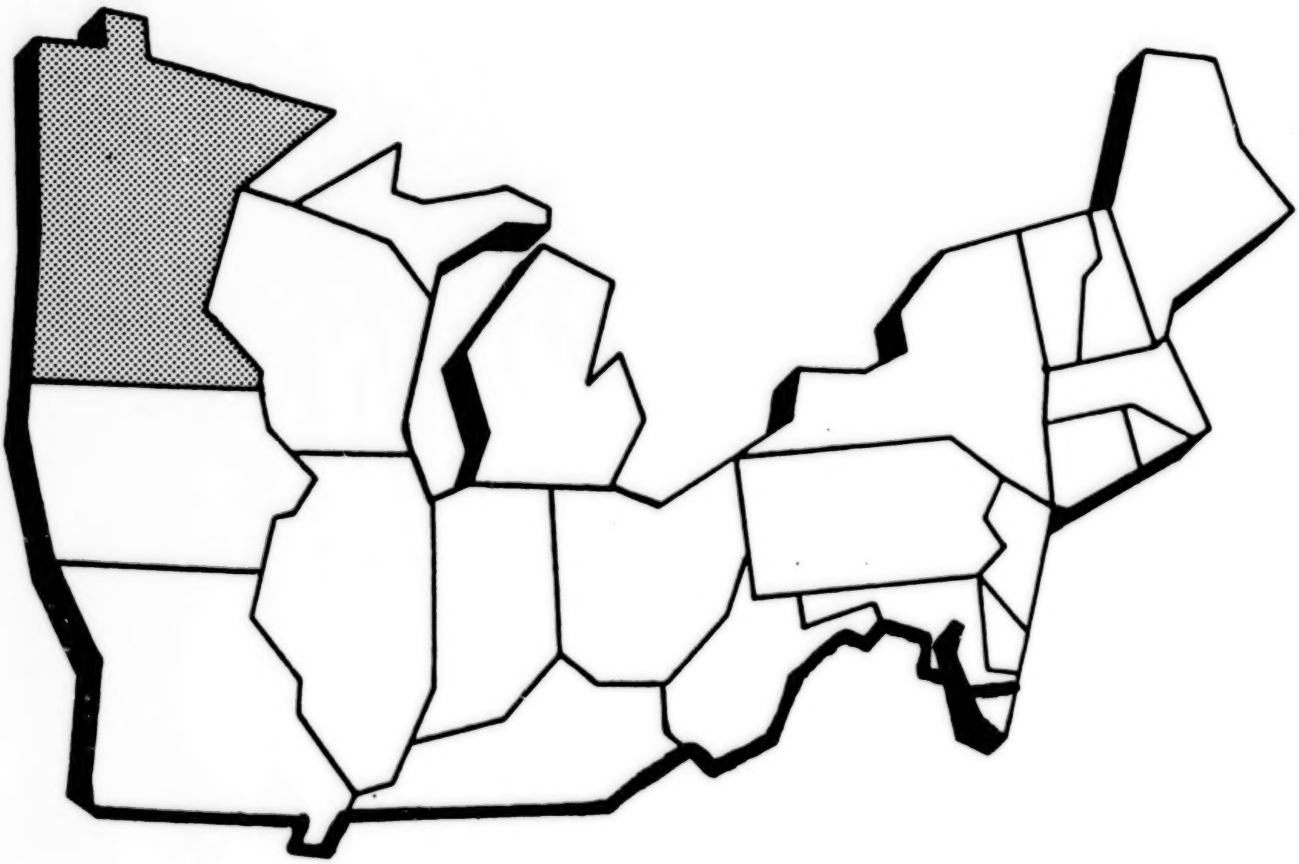

U.S. Department of the Interior

Bureau of Land Management

Eastern States Office

Milwaukee District Office

November, 1990

Hqw

United States Department of the Interior

BUREAU OF LAND MANAGEMENT
MILWAUKEE DISTRICT OFFICE
P.O. BOX 631
MILWAUKEE, WISCONSIN 53201-0631

IN REPLY REFER TO:

030:LJ
2000

Dear Interested Party:

The Minnesota Public Lands Improvement Act of 1990 (104 STAT 1019, Public Law 101-442) (Act) determined that certain specified unclaimed public domain islands and uplands located in Minnesota are eligible for transfer to the State of Minnesota. The Act also grants the Secretary of the Interior the authority to resolve claims of ownership of non-mineral interests that arise on the public domain lands in Minnesota and to transfer such lands to claimants thereof on terms that recognize the equities of such claimants in such lands.

As part of our effort to publicize the implementation of the Act, we have prepared this book which contains the following information: (1) A copy of our public notice which was published in the Federal Register, (2) A table which contains the legal descriptions and other comments on the identified public domain lands in Minnesota, and (3) Maps showing those identified public domain lands.

The purpose of this public notice is twofold: (1) To notify residents of the State of Minnesota as to the nature and location of the public domain lands to be granted or otherwise transferred to Minnesota under the Act, and (2) To identify any person(s) who has a claim of ownership of the non-mineral interests in the identified public domain lands. All unclaimed public lands will be transferred to the State of Minnesota on October 18, 1991. More complete details on the implementation of the Act are contained in the enclosed Federal Register public notice.

If you have any questions, please call Larry Johnson at 414-297-4413.

Sincerely,

Gary D. Bauer

Gary D. Bauer
District Manager

Enclosures

1-00157-ILM-4310-GJ

DEPARTMENT OF THE INTERIOR

Bureau of Land Management

ES-030-1-4212-20

Public Lands in Minnesota Determined Eligible for Transfer to the State of Minnesota Pursuant to Minnesota Public Lands Improvement Act of 1990.

AGENCY: Bureau of Land Management, U.S. Department of the Interior

ACTION: Public notice relative to filing claims of ownership

SUMMARY: Notice is hereby given that certain public lands located in Minnesota have been determined to be eligible for transfer to the State of Minnesota. Transfer will be pursuant to the Minnesota Public Lands Improvement Act of 1990 (104 STAT. 1019, Public Law 101-442) (Act) which grants certain specified unclaimed islands and uplands and certain other public lands to the State of Minnesota for the purposes of public recreation, protection of fish, wildlife, and plants, and the protection of resources and values. It also authorizes the Secretary of the Interior (Secretary) to resolve claims of ownership of non-mineral interests in certain other public lands in Minnesota and to transfer such lands to claimants thereof on terms that recognize the equities of such claimants in such lands.

The public lands (89 islands) which were withdrawn by the Shipstead-Nolan Act of July 10, 1930, located in northeast Minnesota will not be transferred by P.L. 101-442. These public lands include 65 islands in Lake Vermilion, 4 islands each in Elbow and Blackduck Lakes, 3 islands in Kabetogama Lake, 3 islands in the Pigeon River, 2 islands each in Susan, Ban, Long and Chub Lakes, and 1 island each in Kjostad and Tom Lakes.

The purpose of this public notice is twofold: (1) to notify residents of the State of Minnesota as to the location of the public lands to be granted or otherwise transferred to Minnesota under the Minnesota Public Lands Improvement Act of 1990 (Act), and (2) to identify any person(s) who has a claim of ownership of the non-mineral interests in the identified public lands.

A list of the public lands by County, number of parcels, and total acreage follows:

County	No. of Parcels	Acres
Aitkin	34	44.18
Anoka	7	1.50
Becker	65	139.51

County	No. of Parcels	Acres
Beltrami	3	1.11
Benton	9	36.11
Big Stone	7	9.00
Blue Earth	1	16.60
Brown	1	0.02
Carlton	20	184.59
Carver	1	0.04
Cass	44	76.97
Chisago	7	8.30
Clay	9	5.99
Clearwater	1	20.60
Cook	19	7.59
Cottonwood	2	3.00
Crow Wing	50	76.44
Dakota	4	27.60
Faribault	2	3.00
Fillmore	1	23.43
Goodhue	2	14.50
Grant	3	8.50
Hennepin	13	14.80
Hubbard	39	65.43
Isanti	1	0.50
Itasca	80	190.19
Jackson	2	13.30
Kandiyohi	16	73.80
Koochiching	39	171.05
Lake	6	1.20
Lake of the Woods	11	4,623.35
Le Sueur	3	4.70
Lincoln	2	1.90
Lyon	1	2.40
Martin	1	1.80
McLeod	9	18.21
Meeker	15	44.06
Mille Lacs	1	40.00
Morrison	58	158.67
Murray	3	0.21
Nicollet	1	1.70
Norman	3	1.50
Ottertail	70	156.98
Pennington	1	2.30

County	No. of Parcels	Acres
Pine	7	49.02
Polk	8	36.79
Pope	7	14.11
Ramsey	1	0.50
Red Lake	8	10.92
Red Wood	1	0.80
Renville	1	4.80
Rice	3	7.33
Roseau	13	1,037.95
Scott	4	6.30
Sherburne	17	68.02
St. Louis	103	116.84
Stearns	17	130.04
Swift	3	1.05
Todd	13	12.08
Wabasha	3	0.73
Wadena	14	53.71
Waseca	1	11.70
Washington	1	4.00
Watonwan	1	13.60
Wilkin	8	9.28
Wright	30	177.94
	931	8,064.14

Copies of the land list and maps showing the legal descriptions, nature, and locations of the public lands by County are available for inspection only at the County Auditor's Office in each County Courthouse in Minnesota and the following offices of BLM and Minnesota Department of Natural Resources:

Milwaukee District Office
Bureau of Land Management
Reuss Federal Plaza, Suite 225
310 West Wisconsin Avenue
Milwaukee, Wisconsin 53203

Regional Headquarters, Region 1
Minnesota Department of Natural Resources
2115 Birchmont Beach Road N.E.
Bemidji, Minnesota 56601

Regional Headquarters, Region 2
Minnesota Department of natural Resources
1201 East Highway2
Grand Rapids, Minnesota 55744

Regional Headquarters, Region 3
Minnesota Department of Natural Resources
1601 Minnesota Drive
Brainerd, Minnesota 56401

Regional Headquarters, Region 4
Minnesota Department of Natural Resources
Box 756, Highway 15 South
New Ulm, Minnesota 56703

Regional Headquarters, Region 5
Minnesota Department of Natural Resources
Box 6247, 2300 Silver Creek Road N.E.
Rochester, Minnesota 55904

Bureau of Real Estate Management
Minnesota Department of Natural Resources
500 Lafayette Road
St. Paul, Minnesota 55155

Any person who believes that he/she has a claim of ownership of non-mineral interest in any of the public lands contained on the list should notify BLM at the address listed below. No special application form is required, but the claim should be in writing and the tract being claimed should be identified. The claimant's letter should also contain a statement explaining his/her claim. Supporting documents (e.g., deeds, tax receipts) should not be sent with the initial letter. The claimants will be notified by BLM as to the Secretary's authority for the resolution of their claim prior to publishing the final notice of land transferred under the Act.

DATE: Written claims of ownership will be accepted on or before April 18, 1991. Mailed claims which are postmarked as of that date will be accepted if received on or before April 28, 1991.

ADDRESS: Written claims of ownership should be sent to District Manager, Bureau of Land Management, P.O. Box 631, Milwaukee, Wisconsin 53201-0631.

FOR FURTHER INFORMATION CONTACT: Larry Johnson, Realty Specialist, Bureau of Land Management, P.O. Box 631, Milwaukee, Wisconsin 53201-0631; telephone 414-297-4413 or FTS 362-4413.

SUPPLEMENTARY INFORMATION: The Congressional grant will be effective on October 18, 1991 and only unclaimed public lands will be transferred subject to the terms and conditions of the Act. Pursuant to the Act, the State of Minnesota will receive the public lands identified on the list described in this notice. A second public notice will be published in the FEDERAL REGISTER prior to the granting of public lands to the State and will constitute the final list of public lands eligible for transfer. Under Section 206 of the Act, the United States would retain the minerals in the lands and the title of the State of Minnesota would be subject to reversion of title to the United States if the State uses the lands for purposes other than those specified in the Act.

Section 205 of the Act authorizes the Secretary to resolve any claim of ownership of non-mineral interest in these identified public lands. The Secretary has a period of ten years from the date of the grant in which to resolve the claims identified during the period specified in this notice. If a claim is not resolved within the ten year period, the public land(s) subject to the claim would be transferred to the State of Minnesota. After that transfer, any non-federal claimant would be required to deal directly with the State of Minnesota, rather than the United States, utilizing State courts or other facilities for resolving any remaining disputes over ownership of the non-mineral interests in the affected lands.

Gary D. Bauer
District Manager

BLANK

PAGE

TABLE 1: MINNESOTA UPLANDS AND ISLANDS APPROPRIATE FOR STATE MANAGEMENT

JULY 16, 1990

COUNTY	CCN	TP	RNG	SEC	PM	SUR	ACRES	SUBDIV DESCRIP	LAND TYPE	COMMENTS
AITKIN	001	45N	27W	17	4	N	0.30		L ISL	SPECTACLE LAKE
	002	46N	25W	18	4	N	0.30		L ISL	RABBIT LAKE
	003	46N	25W	28	4	N	0.20		L ISL	CLEAR LAKE/TITLE CON
	004	46N	26W	03	4	N	2.60		L ISL	SISABAGAMAH LAKE
	005	46N	26W	05	4	Y	0.37	LOT 13	L ISL	NORD LAKE
	006	46N	26W	21	4	N	9.00		L ISL	ELM ISLAND LAKE/TITLE CON
	007	46N	27W	05	4	Y	0.27	TRACT 38	L ISL	CEDAR LAKE/TITLE CON
	008	46N	27W	07	4	Y	0.23	TRACT 37	L ISL	CEDAR LAKE/TITLE CON (ES-32057)
	009	46N	27W	19	4	N	1.20		L ISL	THORNTON LAKE
	010	46N	27W	19	4	N	0.60		L ISL	THORNTON LAKE
	011	46N	27W	19	4	N	2.40		L ISL	THORNTON LAKE
	012	46N	27W	19	4	N	0.10		L ISL	THORNTON LAKE
	013	46N	26W	20	4	N	0.50		L ISL	RIPPLE LAKE
	014	46N	27W	27	4	N	0.80		L ISL	PINE LAKE
	015	46N	27W	31	4	N	0.50		L ISL	SUNSET LAKE
	016	47N	26W	06	4	Y	0.11	LOT 16	R LOT	MISSISSIPPI RIVER
	017	47N	26W	34	4	N	0.30		L ISL	SISABAGAMAH LAKE
	018	47N	27W	10	4	Y	1.00	LOT 2	R LOT	MISSISSIPPI RIVER
	019	47N	27W	32	4	N	3.00		L ISL	CEDAR LAKE
	020	48N	25W	09	4	N	5.00		L ISL	SUN LAKE
	021	48N	25W	16	4	N	1.00		L ISL	SUN LAKE
	022	48N	25W	17	4	N	2.00		L ISL	SUN LAKE
	023	48N	26W	15	4	N	1.00		R ISL	MISSISSIPPI RIVER
	024	50N	23W	11	4	N	0.10		L ISL	REMOTE LAKE
	025	50N	23W	13	4	N	1.00		L ISL	REMOTE LAKE
	026	50N	23W	14	4	N	1.30		L ISL	REMOTE LAKE
	027	50N	23W	20	4	N	0.80		L ISL	AITKIN LAKE
	028	50N	23W	26	4	N	0.20		L ISL	GLACIER LAKE
	029	50N	23W	26	4	N	0.30		L ISL	GLACIER LAKE
	030	50N	24W	24	4	Y	4.75	LOT 4	R LOT	MISSISSIPPI RIVER
	031	50N	24W	30	4	Y	0.55	LOT 1	R LOT	WILLOW RIVER
	032	50N	24W	30	4	Y	1.30	LOT 11	R LOT	WILLOW RIVER
	033	51N	23W	04	4	N	0.10		L ISL	BLACKFACE LAKE
	035	52N	23W	03	4	N	1.00		R ISL	SWAN RIVER
							44.18			
ANOKA	004	31N	22W	22	4	N	0.10		L ISL	CENTERVILLE LAKE
	005	31N	22W	22	4	N	0.10		L ISL	CENTERVILLE LAKE
	006	31N	22W	22	4	N	0.10		L ISL	CENTERVILLE LAKE
	007	31N	22W	22	4	N	0.10		L ISL	CENTERVILLE LAKE
	008	31N	22W	22	4	N	0.80		L ISL	CENTERVILLE LAKE
	009	31N	22W	22	4	N	0.10		L ISL	CENTERVILLE LAKE
	010	30N	24W	24	4	N	0.20		L ISL	MOORE LAKE; MISC TP-YF-080-6-213
							1.50			
BECKER	001	141N	36W	14	5	N	3.00		L ISL	(2) INLETS LAKE;POSS OWN CLAIM

TABLE 1: MINNESOTA UPLANDS AND ISLANDS APPROPRIATE FOR STATE MANAGEMENT

JULY 16, 1990

COUNTY	CCN	TP	RNG	SEC	PM	SUR	ACRES	SUBDIV DESCRIP	LAND TYPE	COMMENTS
BECKER	002	142N	36W	03	5	N	2.00		L ISL	HERNANDO DESOTO LAKE
	003	142N	36W	03	5	N	2.00		L ISL	BOGUS LAKE
	004	142N	36W	03	5	N	6.60		L ISL	HERNANDO DESOTO LAKE
	005	142N	36W	03	5	N	10.80		L ISL	HERNANDO DESOTO LAKE
	007	142N	36W	06	5	N	3.50		L ISL	TWIN ISLAND LAKE
	008	142N	36W	07	5	N	3.00		L ISL	TWIN ISLAND LAKE
	010	139N	38W	04	5	N	3.20		L ISL	TOAD LAKE
	011	140N	38W	18	5	N	1.00		L ISL	ISLAND LAKE
	012	140N	38W	18	5	N	0.50		L ISL	ISLAND LAKE
	014A	138N	39W	05	5	N	3.40		L ISL	HUNGRY LAKE
	014B	138N	39W	05	5	N	0.10		L ISL	HUNGRY LAKE
	015	139N	39W	23	5	Y	4.96	TRACT 37	L ISL	TOAD LAKE/TITLE CON;YF-080-5-005
	017	139N	40W	04	5	N	0.20		L ISL	FIVE LAKE
	018	139N	40W	04	5	N	3.00		L ISL	FIVE LAKE
	019	139N	40W	04	5	N	1.00		L ISL	FIVE LAKE
	020	139N	40W	04	5	N	0.60		L ISL	FIVE LAKE
	021	139N	40W	05	5	N	0.50		L ISL	FIVE LAKE
	022	139N	40W	05	5	N	0.30		L ISL	FIVE LAKE
	023	139N	40W	05	5	N	0.30		L ISL	FIVE LAKE
	024	139N	40W	05	5	N	0.60		L ISL	FIVE LAKE
	025	139N	40W	05	5	N	0.60		L ISL	FIVE LAKE
	026	139N	40W	05	5	N	2.50		L ISL	FIVE LAKE/TITLE CON;YF-080-0-202
	027	139N	40W	05	5	N	0.20		L ISL	FIVE LAKE
	028	139N	40W	05	5	N	3.50		L ISL	FIVE LAKE
	029	139N	40W	05	5	N	0.30		L ISL	FIVE LAKE
	030	139N	40W	05	5	N	1.90		L ISL	FIVE LAKE
	031	139N	40W	09	5	N	0.50		L ISL	PICKEREL LAKE
	035A	140N	40W	27	5	N	0.80		L ISL	WERK LAKE
	035B	140N	40W	27	5	N	0.20		L ISL	WERK LAKE
	037	138N	41W	13	5	N	0.60		L ISL	SENICAL LAKE
	038	138N	41W	23	5	N	0.30		L ISL	ABBEY LAKE
	039	139N	41W	03	5	N	1.20		L ISL	BIG FLOYD LAKE
	040	139N	41W	04	5	N	0.80		L ISL	BIG FLOYD LAKE
	041	139N	41W	04	5	N	0.60		L ISL	BIG FLOYD LAKE
	042	139N	41W	04	5	N	0.40		L ISL	BIG FLOYD LAKE
	043	138N	42W	05	5	N	2.40		L ISL	L. CORMORANT LAKE
	044	138N	42W	05	5	N	0.80		L ISL	L CORMORANT LAKE
	045	138N	42W	05	5	Y	4.43	LOT 9	L ISL	L.CORMORANT LAKE
	047	138N	42W	06	5	Y	2.74	LOT 11	L ISL	LEIF LAKE
	048	138N	42W	06	5	Y	1.36	LOT 12	L ISL	LEIF LAKE
	049	139N	42W	07	5	Y	29.98	LOT 7	L ISL	BOYER LAKE
	050	138N	42W	19	5	Y	0.34	TRACT 37	L ISL	ARROW LAKE/TITLE CON
	051	139N	42W	19	5	N	1.30		L ISL	MARSHALL LAKE
	052	139N	42W	20	5	N	2.40		L ISL	BARNES LAKE SOUTH
	053	139N	42W	28	5	N	3.50		L ISL	L. CORMORANT LAKE
	055	139N	42W	32	5	N	1.50		L ISL	L. CORMORANT LAKE
	056	139N	32W	32	5	N	1.50		L ISL	L. CORMORANT LAKE
	059	139N	42W	33	5	N	0.30		L ISL	L. CORMORANT LAKE

TABLE 1: MINNESOTA UPLANDS AND ISLANDS APPROPRIATE FOR STATE MANAGEMENT

JULY 16, 1990

COUNTY	CCN	TP	RNG	SEC	PM	SUR	ACRES	SUBDIV DESCRIP	LAND TYPE	COMMENTS
BECKER	060	138N	43W	01	5	Y	0.83	LOT 13	L ISL	LEIF LAKE
	061	138N	43W	08	5	N	1.60		L ISL	UPPER CORMORANT LAKE
	062	138N	43W	09	5	N	1.20		L ISL	ROSSMAN LAKE
	064	138N	43W	12	5	Y	2.34	LOT 3	L ISL	BIG CORMORANT LAKE
	065	138N	43W	15	5	N	4.00		L ISL	NELSON LAKE
	068	138N	43W	34	5	N	1.80		L ISL	IDA LAKE
	070	139N	43W	12	5	N	0.30		L ISL	BOYER LAKE
	071	139N	43W	12	5	N	2.00		L ISL	BOYER LAKE
	072	139N	43W	12	5	Y	4.88	LOT 11	L ISL	BOYER LAKE
	073	139N	43W	27	5	Y	0.19	LOT 11	L ISL	STAKKE LAKE
	074	139N	43W	29	5	N	0.20		L ISL	BESEAU LAKE
	075	139N	43W	29	5	N	0.30		L ISL	BESEAU LAKE
	076	139N	43W	30	5	N	0.20		L ISL	SHOE LAKE
	078	140N	43W	19	5	N	0.20		L ISL	STINKING LAKE
	079	140N	43W	29	5	Y	1.76	LOT 37	L ISL	STINKING LAKE/TITLE CON ES-38255
	080	141N	36W	01	5	N	0.30		L ISL	HUNGRY MAN LAKE
							139.51			
BELTRAMI	001	148N	32W	02	5	N	0.90		L ISL	GULL LAKE
	006	149N	31W	09	5	N	0.20		L ISL	BLACKDUCK LAKE
	007	149N	32W	30	5	Y	0.01	LOT 1	L LOT	SANDY LAKE
							1.11			
BENTON	001	38N	32W	09	4	N	2.00		R ISL	MISSISSIPPI RIVER
	002	38N	32W	09	4	N	4.00		R ISL	MISSISSIPPI RIVER
	003	38N	32W	05	4	N	13.00		R ISL	MISSISSIPPI RIVER
	004	38N	32W	14	4	N	3.00		R ISL	MISSISSIPPI RIVER
	005	37N	31W	05	4	N	3.60		R ISL	MISSISSIPPI RIVER
	006	37N	31W	33	4	Y	0.91	LOT 2	R ISL	MISSISSIPPI RIVER
	007	37N	31W	33	4	Y	5.50	LOT 3	R ISL	MISSISSIPPI RIVER
	008	36N	31W	26	4	N	0.10		R ISL	MISSISSIPPI RIVER
	009	38N	32W	05	4	N	4.00		R ISL	MISSISSIPPI RIVER
							36.11			
BIG STONE	001	122N	44W	23	5	N	2.70		L ISL	ARTICHOKE LAKE
	002	122N	44W	26	5	N	1.80		L ISL	ARTICHOKE LAKE
	003	122N	44W	26	5	N	1.30		L ISL	ARTICHOKE LAKE
	004	122N	44W	35	5	N	1.00		L ISL	ARTICHOKE LAKE
	005	122N	44W	36	5	N	1.20		L ISL	ARTICHOKE LAKE
	006	122N	45W	07	5	N	0.50		L ISL	BENSON LAKE
	008	122N	45W	29	5	N	0.50		L ISL	OTREY LAKE
							9.00			
BLUE EARTH	001	105N	27W	25	5	Y	16.60	TRACT 37	L ISL	DALY ISL, LURA LAKE

TABLE 1: MINNESOTA UPLANDS AND ISLANDS APPROPRIATE FOR STATE MANAGEMENT

JULY 16, 1990

COUNTY	CCN	TP	RNG	SEC	PM	SUR	ACRES	SUBDIV DESCRIP	LAND TYPE	COMMENTS
BLUE EARTH							16.60			
BROWN	003	110N	33W	18	5	Y	0.02	LOT 5	UPLD	TITLE CON
							0.02			
CARLTON	001	46N	19W	01	4	Y	1.28	LOT 4	L ISL	BEAR LAKE
	002	46N	19W	35	4	Y	0.54	LOT 4	L ISL	MOOSE LAKE
	012	48N	17W	26	4	Y	0.46	LOT 6	L LOT	HAY LAKE
	013	48N	19W	12	4	Y	40.00	NWSW	UPLD	
	014	48N	20W	09	4	Y	0.11	LOT 9	L ISL	ISLAND LAKE
	015	48N	21W	10	4	N	1.40		L ISL	TAMARACK LAKE
	016	49N	16W	30	4	N	6.00		R ISL	ST LOUIS RIVER
	017	49N	16W	30	4	N	0.50		R ISL	ST LOUIS RIVER
	018	49N	16W	31	4	N	4.00		R ISL	ST LOUIS RIVER
	019	49N	16W	31	4	N	6.00		R ISL	ST LOUIS RIVER
	020	49N	16W	31	4	N	2.00		R ISL	ST LOUIS RIVER
	021	49N	16W	31	4	N	3.00		R ISL	ST LOUIS RIVER
	022	49N	15W	31	4	N	0.20		R ISL	ST LOUIS RIVER
	023	49N	16W	19	4	N	0.10		R ISL	ST LOUIS RIVER
	024	49N	19W	19	4	N	0.10		R ISL	ST LOUIS RIVER
	025	49N	17W	14	4	N	0.20		R ISL	ST LOUIS RIVER
	026	49N	17W	14	4	N	0.20		R ISL	ST LOUIS RIVER
	027	49N	19W	04	4	Y	40.00	NWSE	UPLD	
	028	49N	19W	30	4	Y	40.00	NWSE	UPLD	
	029	49N	21W	06	4	Y	38.50	LOT 3	UPLD	
							184.59			
CARVER	001	115N	25W	18	5	Y	0.04	LOT 1	L LOT	MYERS LAKE
							0.04			
CASS	001	133N	30W	01	5	N	1.00		L ISL	SYLVAN LAKE
	002	133N	30W	01	5	N	3.10		L ISL	SYLVAN LAKE
	004	133N	32W	04	5	N	1.10		R ISL	CROW WING RIVER
	005	133N	32W	04	5	N	6.00		R ISL	CROW WING RIVER
	006	133N	32W	10	5	N	4.40		R ISL	CROW WING RIVER
	009	133N	32W	12	5	N	0.80		R ISL	CROW WING RIVER
	010	133N	32W	12	5	N	0.20		R ISL	CROW WING RIVER
	012	134N	29W	28	5	N	0.40		L ISL	STEPHENS LAKE
	014	135N	31W	12	5	Y	1.50	LOT 6	L LOT	MEADOW LAKE
	017	136N	31W	10	5	N	0.10		L ISL	MOOSE LAKE
	020A	139N	26W	05	5	N	2.50		L ISL	WASHBURN LAKE
	020B	139N	26W	05	5	N	1.20		L ISL	WASHBURN LAKE
	020C	139N	26W	05	5	N	0.30		L ISL	WASHBURN LAKE
	021	139N	26W	08	5	N	4.90		L ISL	WASHBURN LAKE

TABLE 1: MINNESOTA UPLANDS AND ISLANDS APPROPRIATE FOR STATE MANAGEMENT

JULY 16, 1990

COUNTY	CCN	TP	RNG	SEC	PM	SUR	ACRES	SUBDIV DESCRIP	LAND TYPE	COMMENTS
CASS	022	139N	26W	09	5	N	0.20		L ISL	WASHBURN LAKE
	023	139N	26W	09	5	N	1.60		L ISL	WASHBURN LAKE
	024	139N	26W	09	5	N	0.50		L ISL	WASHBURN LAKE
	025	139N	26W	23	5	N	0.10		L ISL	LEAVITT LAKE
	026	139N	27W	01	5	Y	3.48	LOT 7	L ISL	GEORGE LAKE
	027	139N	29W	05	5	N	0.90		L ISL	LONG LAKE
	028	139N	29W	12	5	Y	1.25	LOT 7	L ISL	HAY LAKE
	029	139N	30W	10	5	N	4.50		L ISL	FIVE POINT LAKE
	030	139N	31W	05	5	Y	2.95	LOT 10	L LOT	HAYNES LAKE/NORTH
	031	139N	31W	05	5	N	1.00		L ISL	HAYNES LAKE/NORTH
	032	139N	31W	16	5	N	0.30		L ISL	GOOSE LAKE
	035	140N	27W	24	5	N	1.30		L ISL	ISLAND LAKE
	036	140N	28W	01	5	Y	1.40	LOT 8	L LOT	RICE LAKE
	037	140N	28W	06	5	N	0.60		L ISL	WOMAN LAKE
	038	140N	28W	22	5	N	0.50		L ISL	LITTLE BOY LAKE
	039	140N	28W	27	5	N	1.30		L ISL	WABEDO LAKE
	040	140N	29W	08	5	N	3.60		L ISL	BABY LAKE
	041	140N	29W	08	5	N	0.80		L ISL	BABY LAKE
	042	140N	29W	09	5	Y	3.00	LOT 9	L LOT	CHILD LAKE/TITLE CON/CULT PROBLEM
	043	140N	29W	16	5	N	0.60		L ISL	CHILD LAKE
	045	140N	29W	22	5	Y	0.74	LOT 9	L ISL	WIDOW LAKE
	046	140N	29W	34	5	N	2.00		L ISL	ISLAND LAKE
	047	140N	30W	29	5	N	1.70		L ISL	PEQUET LAKE (ONE)
	048A	140N	31W	18	5	N	2.50		L ISL	CRYSTAL LAKE(WILLIAMS)
	048B	140N	31W	18	5	N	0.50		L ISL	CRYSTAL LAKE(WILLIAMS)
	049	135N	30W	32	5	Y	0.35	LOT 1	L LOT	UNDER WATER/HARDY LAKE
	051	133N	31W	07	5	N	0.50		R ISL	CROW WING RIVER
	052	133N	31W	07	5	N	0.60		R ISL	CROW WING RIVER
	053	133N	31W	07	5	N	0.40		R ISL	CROW WING RIVER
	054	133N	31W	18	5	N	7.10		R ISL	CROW WING RIVER
	055	133N	31W	18	5	N	1.70		R ISL	CROW WING RIVER
	056	133N	31W	18	5	N	1.50		R ISL	CROW WING RIVER
	057	140N	29W	09	5	Y	0.00	LOT 1	UPLD	TITLE CON
							76.97			
CHISAGO	006	33N	20W	02	4	N	0.30		L ISL	SOUTH CTR LAKE
	007	33N	20W	06	4	N	1.00		L ISL	CHISAGO LAKE/TITLE CON YF-080-0-217
	008	33N	20W	08	4	N	0.10		L ISL	CHISAGO LAKE
	009	33N	20W	17	4	N	0.20		L ISL	CHISAGO LAKE
	010	34N	20W	22	4	N	0.20		L ISL	NORTH CENTER LAKE
	011	37N	22W	10	4	N	4.50		L ISL	RUSH LAKE
	012	37N	22W	10	4	N	2.00		L ISL	RUSH LAKE
							8.30			
CLAY	002	141N	44W	24	5	Y	2.78	LOT 5	L ISL	TILDE LAKE
	004	139N	44W	12	5	Y	0.01	LOT 5	L LOT	SOLUM LAKE

TABLE 1: MINNESOTA UPLANDS AND ISLANDS APPROPRIATE FOR STATE MANAGEMENT

JULY 16, 1990

COUNTY	CCN	TP	RNG	SEC	PM	SUR	ACRES	SUBDIV DESCRIP	LAND TYPE	COMMENTS
CLAY	005	139N	44W	01	5	N	0.80		L ISL	ANDERSON LAKE
	006	139N	44W	01	5	N	0.50		L ISL	ANDERSON LAKE
	007	139N	44W	35	5	N	0.10		L ISL	OVERSON LAKE
	008	139N	44W	26	5	N	1.10		L ISL	JERGENSON LAKE
	009	139N	44W	14	5	N	0.10		L ISL	CHRIST OLSON LAKE
	010	139N	44W	14	5	N	0.10		L ISL	CHRIST OLSON LAKE
	013	138N	44W	15	5	N	0.50		L ISL	FIFTEEN LAKE
							5.99			
CLEARWATER	001A	143N	36W	05	5	N	15.00		L ISL	SQUAW LAKE
	001B	143N	36W	05	5	N	3.50		L ISL	SQUAW LAKE
	001C	143N	36W	05	5	N	2.10		L ISL	SQUAW LAKE
							20.60			
COOK	005	64N	7E	27	4	Y	0.10	TRACT 37	GLISL	LAKE SUPERIOR
	006	64N	7E	33	4	Y	0.29	TRACT 38	GLISL	LAKE SUPERIOR
	007	64N	7E	31	4	Y	0.03	TRACT 40	GLISL	LAKE SUPERIOR
	008	63N	7E	05	4	Y	0.03	TRACT 37	GLISL	LAKE SUPERIOR
	009	63N	7E	05	4	Y	0.50	TRACT 38	GLISL	LAKE SUPERIOR
	010	63N	7E	08	4	Y	0.30	TRACT 39	GLISL	LAKE SUPERIOR/INC. TRACT 40,41,42,43,44
	011	63N	7E	08	4	Y	0.62	TRACT 46	GLISL	LAKE SUPERIOR/INC. TRACT 47
	012	62N	4E	16	4	N	0.20		GLISL	LAKE SUPERIOR
	013	62N	3E	33	4	N	0.20		GLISL	LAKE SUPERIOR
	014	62N	3E	33	4	N	0.20		GLISL	LAKE SUPERIOR
	015	61N	3E	04	4	N	2.30		GLISL	LAKE SUPERIOR
	016	61N	3E	04	4	N	0.30		GLISL	LAKE SUPERIOR
	017	61N	3E	05	4	N	0.20		GLISL	LAKE SUPERIOR
	018	60N	3W	26	4	N	0.10		GLISL	LAKE SUPERIOR
	019	59N	3W	04	4	N	0.10		GLISL	LAKE SUPERIOR
	023	61N	1W	35	4	N	0.80		GLISL	LAKE SUPERIOR
	024	61N	2E	18	4	N	1.00		GLISL	LAKE SUPERIOR
	025	58N	5W	29	4	N	0.30		GLISL	LAKE SUPERIOR
	026	63N	7E	08	4	Y	0.02	TRACT 45	GLISL	LAKE SUPERIOR
							7.59			
COTTONWOOD	002	106N	38W	08	5	Y	0.70	LOT 1	UPLD	TITLE CON/RES YF-080-1-008
	003	106N	38W	08	5	Y	2.30	LOT 2	UPLD	TITLE CON/YF-080-1-009
							3.00			
CROW WING	001	137N	29W	10	5	Y	2.15	LOT 6	R LOT	PINE RIVER
	002	137N	29W	10	5	Y	0.98	LOT 1	R LOT	PINE RIVER
	003	136N	25W	30	5	N	0.20		R ISL	MISSISSIPPI RIVER
	004	136N	26W	25	5	N	1.50		R ISL	MISSISSIPPI RIVER
	005	136N	27W	25	5	N	0.30		R ISL	MISSISSIPPI RIVER

TABLE 1: MINNESOTA UPLANDS AND ISLANDS APPROPRIATE FOR STATE MANAGEMENT

JULY 16, 1990

COUNTY	CCN	TP	RNG	SEC	PM	SUR	ACRES	SUBDIV DESCRIP	LAND TYPE	COMMENTS
CROW WING	006	136N	27W	25	5	N	1.00		R ISL	MISSISSIPPI RIVER
	007	133N	28W	16	5	N	24.00		R ISL	MISSISSIPPI RIVER
	008	134N	28W	34	5	N	6.00		R ISL	MISSISSIPPI RIVER
	009	133N	28W	04	5	N	0.50		R ISL	MISSISSIPPI RIVER
	010	44N	31W	03	4	N	4.50		R ISL	MISSISSIPPI RIVER
	011	43N	28W	03	4	N	0.20		L ISL	CAMP LAKE
	012	44N	28W	14	4	N	1.00		L ISL	BORDEN LAKE
	013	44N	28W	14	4	N	0.80		L ISL	BORDEN LAKE
	014	44N	28W	14	4	N	2.00		L ISL	BORDEN LAKE
	015	44N	28W	14	4	Y	2.10	TRACT 37	L ISL	BORDEN LAKE
	016	44N	28W	18	4	N	0.10		L ISL	WILSON LAKE
	017	44N	30W	23	4	N	5.00		L ISL	LONG LAKE
	019	45N	28W	09	4	N	0.10		L ISL	BAY LAKE
	020	45N	28W	26	4	N	0.20		L ISL	PARTRIDGE LAKE
	021	45N	29W	17	4	N	0.20		L ISL	TWIN ISLAND LAKE
	022	45N	29W	17	4	N	0.30		L ISL	TWIN ISLAND LAKE
	023	46N	28W	01	4	N	0.20		L ISL	CEDAR LAKE
	024	46N	28W	05	4	N	0.50		L ISL	AGATE LAKE
	025	46N	28W	24	4	N	0.30		L ISL	TOWN LINE LAKE
	026	46N	28W	24	4	N	1.50		L ISL	TOWN LINE LAKE
	027	46N	28W	25	4	N	0.80		L ISL	SHIRT LAKE
	028	47N	28W	29	4	Y	1.81	LOT 7	L ISL	RABBIT LAKE
	029	47N	29W	22	4	N	0.50		L ISL	ISLAND LAKE
	030	135N	29W	03	5	N	1.20		L ISL	EDNA LAKE
	031	136N	26W	19	5	N	0.20		L ISL	FOOL LAKE
	033	136N	29W	15	5	N	0.30		L ISL	SIBLEY LAKE
	034	136N	29W	22	5	N	0.30		L ISL	SIBLEY LAKE
	035	136N	29W	03	5	N	0.40		L ISL	MAYO LAKE
	037	137N	25W	21	5	N	0.30		L ISL	ROSS LAKE
	038	137N	25W	22	5	N	0.50		L ISL	ROSS LAKE
	039	137N	26W	06	5	N	0.50		L ISL	L. PICKEREL LAKE
	040	137N	26W	13	5	N	0.10		L ISL	ISLAND LAKE
	042	137N	27W	36	5	N	1.00		L ISL	BASS LAKE
	043	137N	28W	26	5	N	0.20		L ISL	BASS LAKE
	044	137N	28W	34	5	N	1.10		L ISL	OSSAWINNAMAKEE LAKE
	046	138N	26W	04	5	N	0.10		L ISL	ROOSEVELT LAKE
	047	138N	26W	04	5	N	5.50		L ISL	ROOSEVELT LAKE
	048	138N	26W	04	5	N	0.20		L ISL	ROOSEVELT LAKE
	049	138N	26W	06	5	N	1.00		L ISL	SIMPSON LAKE
	051	138N	27W	12	5	N	3.00		L ISL	MITCHELL LAKE
	052	138N	27W	15	5	N	0.40		L ISL	KEGO LAKE
	053	138N	27W	15	5	N	0.60		L ISL	KEGO LAKE/TITLE CON
	054	138N	27W	22	5	N	0.20		L ISL	EAST FOX LAKE
	055	138N	27W	23	5	N	0.10		L ISL	EAGLE LAKE
	056	138N	29W	11	5	N	0.50		L ISL	CLOUGH LAKE
							76.44			

TABLE 1: MINNESOTA UPLANDS AND ISLANDS APPROPRIATE FOR STATE MANAGEMENT

JULY 16, 1990

COUNTY	CCN	TP	RNG	SEC	PM	SUR	ACRES	SUBDIV DESCRIP	LAND TYPE	COMMENTS
DAKOTA	005	115N	16W	33	5	N	20.00		R ISL	MISSISSIPPI RIVER/R&PP ES-31798
	006	115N	16W	33	5	N	4.30		R ISL	MISSISSIPPI RIVER/R&PP ES-31798
	007	115N	20W	31	5	N	2.40		L ISL	CRYSTAL LAKE
	008	113N	20W	28	5	N	0.90		L ISL	CHUB LAKE
							27.60			
FAIRBAULT	001	103N	25W	35	5	N	2.00		L ISL	WALNUT LAKE/TITLE CON
	002	104N	25W	06	5	N	1.00		L ISL	MINNESOTA LAKE
							3.00			
FILLMORE	001	104N	08W	02	5	Y	23.43	W1/2NENE	UPLD	
							23.43			
GOODHUE	001	113N	14W	25	5	N	14.00		R ISL	MISSISSIPPI RIVER
	002	113N	14W	27	5	N	0.50		R ISL	MISSISSIPPI RIVER
							14.50			
GRANT	002	129N	41W	12	5	Y	4.36	TRACT 37	L ISL	BAH LAKE/TITLE CON/YF-080-0-208
	003	128N	42W	14	5	Y	0.64	LOT 4	UPLD	HORSESHOE LAKE/TITLE CON YF-080-1-011
	004	128N	42W	21	5	Y	3.50	TRACT 37	L ISL	TITLE CON/TP ES-080-3-222/UNNAMED 26-126
							8.50			
HENNEPIN	006	117N	23W	05	5	N	2.00		L ISL	LAKE MINNETONKA/TITLE CON
	007	117N	23W	19	5	N	2.20		L ISL	LAKE MINNETONKA
	008	117N	23W	24	5	N	1.30		L ISL	LAKE MINNETONKA
	009	117N	23W	24	5	N	0.50		L ISL	LAKE MINNETONKA
	010	117N	23W	27	5	N	1.00		L ISL	LAKE MINNETONKA
	011	117N	23W	27	5	N	1.20		L ISL	LAKE MINNETONKA
	012	117N	23W	34	5	N	0.30		L ISL	LAKE MINNETONKA
	013	117N	24W	23	5	N	0.20		L ISL	LAKE MINNETONKA
	014	117N	24W	01	5	N	0.60		L ISL	LAKE MINNETONKA
	015	117N	24W	27	5	N	0.20		L ISL	LAKE MINNETONKA
	016	118N	23W	25	5	N	0.30		L ISL	MOONEY LAKE
	017	119N	23W	33	5	N	3.50		L ISL	JUBERT LAKE
	018	120N	23W	29	5	N	1.50		L ISL	HENRY LAKE
							14.80			
HUBBARD	001	139N	33W	22	5	Y	4.75	LOT 7	L LOT	
	003	140N	33W	06	5	Y	0.13	TRACT 37	L ISL	BELL TAINE LAKE
	004	140N	34W	01	5	Y	0.42	TRACT 37	L ISL	BOULDER LAKE/RW TP/YF-080-5-013
	005	140N	34W	01	5	Y	0.01	TRACT 38	L ISL	BOULDER LAKE
	006	140N	34W	22	5	Y	0.09	TRACT 39	L ISL	PEYSENSKY LAKE

TABLE 1: MINNESOTA UPLANDS AND ISLANDS APPROPRIATE FOR STATE MANAGEMENT

JULY 16, 1990

COUNTY	CCN	TP	RNG	SEC	PM	SUR	ACRES	SUBDIV DESCRIP	LAND TYPE	COMMENTS
HUBBARD	007	140N	34W	22	5	Y	0.29	TRACT 40	L ISL	PEYSENSKY LAKE
	008	140N	34W	32	5	Y	4.05	LOT 5	L LOT	LONG LAKE/INNUNDATED
	009	141N	32W	28	5	Y	0.15	LOT 4	L LOT	ELEVENTH CROW WING LAKE
	010	141N	33W	09	5	Y	0.09	TRACT 37	L ISL	CROOKED LAKE/WEST
	011	141N	33W	15	5	Y	3.52	TRACT 38	L ISL	CROOKED LAKE/EAST/TITLE CON YF-080-0-014
	012	141N	33W	16	5	Y	8.76	TRACT 39	L ISL	CROOKED LAKE/EAST/TITLE CON YF-080-0-015
	013	141N	33W	17	5	Y	0.00	TRACT 40	L ISL	CROOKED LAKE/WEST
	014	141N	33W	18	5	Y	1.03	TRACT 41	L ISL	W. DEAD LAKE/TITLE CON/YF-080-0-225
	015	141N	33W	27	5	Y	0.07	TRACT 42	L ISL	SPIDER LAKE(29-117)
	016	141N	33W	27	5	Y	0.11	TRACT 43	L ISL	SPIDER LAKE(29-117)
	017	141N	33W	27	5	Y	1.92	TRACT 44	L ISL	SPIDER LAKE(29-117)
	018	141N	33W	33	5	Y	0.04	TRACT 45	L ISL	SPIDER LAKE(29-117)
	019	141N	33W	33	5	Y	0.20	TRACT 46	L ISL	SPIDER LAKE(29-117)
	021	141N	33W	33	5	Y	2.50	TRACT 47	L ISL	SPIDER LAKE(29-117)
	022	141N	33W	34	5	Y	0.00	TRACT 48	L ISL	SPIDER LAKE(29-117)
	023	141N	34W	10	5	Y	0.12	LOT 1	L LOT	PICKEREL LAKE
	024	141N	35W	04	5	Y	0.91	TRACT 37	L ISL	ISLAND LAKE/CABIN TP/ES-080-5-226
	025	142N	33W	32	5	Y	0.02	LOT 6	L LOT	BIG MANTRAP LAKE
	026	142N	34W	25	5	Y	12.43	TRACT 37	L ISL	BIG MANTRAP LAKE
	028	142N	34W	32	5	Y	0.07	TRACT 38	L ISL	SKUNK LAKE
	029	142N	35W	18	5	N	1.00		L ISL	LITTLE MANTRAP LAKE
	030	142N	35W	18	5	N	0.60		L ISL	LITTLE MANTRAP LAKE
	031	142N	35W	18	5	N	0.70		L ISL	LITTLE MANTRAP LAKE
	032	142N	32W	23	5	Y	3.25	LOT 6	L LOT	HORSESHOE LAKE
	034	143N	34W	24	5	N	0.20		L ISL	SHERIDAN LAKE
	035	143N	34W	24	5	N	0.30		L ISL	SHERIDAN LAKE
	036	143N	34W	24	5	N	0.80		L ISL	SHERIDAN LAKE
	037	143N	35W	28	5	N	0.60		L ISL	SHERIDAN LAKE
	038	143N	35W	28	5	N	0.40		L ISL	SPIDER LAKE(29-291)
	039	143N	35W	28	5	N	1.90		L ISL	SPIDER LAKE(29-291)
	040	143N	35W	28	5	N	1.00		L ISL	SPIDER LAKE(29-117)
	041	143N	35W	28	5	Y	1.75	LOT 3	L LOT	SPIDER LAKE/TITLE CON(29-117)
	044	145N	34W	31	5	Y	4.81	LOT 6	L ISL	HENNEPIN LAKE
	045	142N	33W	31	5	Y	3.44	LOT 14	L ISL	BIG MANTRAP LAKE
							65.43			
ISANTI	002	34N	25W	07	4	N	0.50		L ISL	STONEY LAKE
							0.50			
ITASCA	001	53N	22W	34	4	N	1.20		L ISL	WAWINA LAKE
	003	54N	25W	32	4	N	2.20		L ISL	CARLSON LAKE
	004	54N	26W	04	4	Y	12.50	LOT 5	L LOT	POKEGAMA LAKE
	005	54N	27W	14	4	N	2.50		L ISL	LITTLE SUGAR LAKE
	006A	54N	27W	14	4	N	6.40		L ISL	LITTLE SUGAR LAKE
	006B	54N	27W	14	4	N	0.40		L ISL	LITTLE SUGAR LAKE
	008	54N	23W	08	4	Y	0.65	LOT 5	R LOT	SWAN RIVER

TABLE 1: MINNESOTA UPLANDS AND ISLANDS APPROPRIATE FOR STATE MANAGEMENT

JULY 16, 1990

COUNTY	CCN	TP	RNG	SEC	PM	SUR	ACRES	SUBDIV DESCRIP	LAND TYPE	COMMENTS
ITASCA	010	55N	22W	17	4	N	0.80		L ISL	LITTLE TWIN LAKE
	011	55N	22W	25	4	N	0.30		L ISL	BEAUTY LAKE/CABIN TP/ES-080-5-228
	012	55N	22W	16	4	N	0.30		L ISL	BEAUTY LAKE
	013	55N	23W	30	4	Y	0.13	LOT 7	L LOT	SWAN LAKE
	014	55N	24W	10	4	Y	0.60	LOT 4	R LOT	SWAN RIVER
	015	55N	24W	10	4	Y	0.30	LOT 3	R LOT	SWAN RIVER
	016	55N	24W	10	4	Y	4.15	LOT 1	R LOT	SWAN RIVER
	017	55N	24W	14	4	Y	0.35	LOT 7	R LOT	SWAN RIVER
	018	55N	24W	14	4	Y	0.05	LOT 5	R LOT	SWAN RIVER
	019	55N	24W	14	4	Y	0.03	LOT 4	R LOT	SWAN RIVER
	020	55N	24W	14	4	Y	0.25	LOT 1	R LOT	SWAN RIVER
	021	55N	24W	26	4	Y	27.10	LOT 5	R LOT	SWAN RIVER/RES TP/YF-080-5-019 & LOT 6
	022	55N	26W	14	4	Y	0.05	LOT 1	R LOT	MISSISSIPPI RIVER
	023	55N	26W	33	4	Y	13.00	LOT 5	L LOT	POKEGAMA LAKE
	024	55N	27W	14	4	Y	3.00	LOT 1	R LOT	MISSISSIPPI RIVER
	025	55N	27W	14	4	Y	0.75	LOT 6	R LOT	MISSISSIPPI RIVER
	026	55N	27W	23	4	Y	0.08	LOT 1	R LOT	MISSISSIPPI RIVER
	028	55N	27W	24	4	Y	14.75	LOT 6	L LOT	LITTLE RICE LAKE
	029	55N	27W	28	4	Y	17.00	LOT 5	R LOT	MISSISSIPPI RIVER
	030	55N	27W	28	4	Y	14.80	LOT 7	R LOT	MISSISSIPPI RIVER
	031	55N	27W	28	4	Y	0.06	LOT 8	R LOT	MISSISSIPPI RIVER
	032	55N	27W	33	4	Y	10.06	LOT 3	R LOT	MISSISSIPPI RIVER
	033	55N	27W	33	4	Y	0.07	LOT 1	R LOT	MISSISSIPPI RIVER
	035	56N	24W	23	4	N	0.60		L ISL	BIG DIAMOND LAKE
	036	56N	24W	26	4	N	1.80		L ISL	HOLMAN LAKE
	037	56N	25W	33	4	N	0.20		L ISL	PRAIRIE LAKE
	039	56N	26W	16	4	Y	2.88	LOT 9	L ISL	BASS LAKE
	040	56N	26W	27	4	N	2.00		L ISL	BASS LAKE
	041	57N	24W	12	4	N	1.40		L ISL	CROOKED LAKE
	042	57N	24W	22	4	N	1.30		L ISL	L. LAWRENCE LAKE/TITLE CON/YF-080-0-229
	043	57N	25W	35	4	N	4.80		L ISL	ISLAND LAKE
	044	57N	26W	19	4	N	5.80		L ISL	PAWN LAKE
	045	57N	26W	21	4	Y	0.55	LOT 8	L ISL	L. MOOSE LAKE
	046	57N	26W	24	4	N	1.20		L ISL	PUGHOLE LAKE
	047	57N	26W	32	4	N	1.30		L ISL	DEER LAKE
	048	57N	26W	34	4	N	0.10		L ISL	DEER LAKE
	049	57N	26W	34	4	N	1.60		L ISL	DEER LAKE
	050	57N	26W	34	4	N	1.60		L ISL	DEER LAKE
	051	58N	23W	32	4	N	0.60		L ISL	BRAY LAKE
	052	58N	24W	05	4	N	1.00		L ISL	BALSAM LAKE
	053	58N	24W	13	4	N	0.10		L ISL	RAHKOS LAKE
	054	58N	24W	23	4	N	0.50		L ISL	BALSAM LAKE/LOWER
	056	59N	23W	31	4	N	3.00		L ISL	HARTLEY LAKE/CABIN TP/ES-080-5-230
	057	59N	23W	31	4	N	0.10		L ISL	HARTLEY LAKE/RV TP/ES-080-5-231
	058	59N	23W	03	4	N	0.50		L ISL	WHITE SWAN LAKE
	059A	59N	24W	16	4	N	1.50		L ISL	LONG LAKE
	059B	59N	24W	16	4	N	0.40		L ISL	LONG LAKE
	060	59N	24W	17	4	N	1.20		L ISL	LONG LAKE

TABLE 1: MINNESOTA UPLANDS AND ISLANDS APPROPRIATE FOR STATE MANAGEMENT

JULY 16, 1990

COUNTY	CCN	TP	RNG	SEC	PM	SUR	ACRES	SUBDIV DESCRIP	LAND TYPE	COMMENTS
ITASCA	061	59N	24W	22	4	N	2.60		L ISL	LONG LAKE
	062	59N	25W	10	4	N	0.60		L ISL	HORSESHOE LAKE
	063	59N	25W	17	4	N	0.90		L ISL	FOX LAKE/TITLE CON/YF-080-5-016
	064	59N	25W	17	4	N	0.60		L ISL	FOX LAKE
	065	59N	25W	19	4	N	1.00		L ISL	THREE ISLAND LAKE
	066	59N	25W	19	4	N	0.30		L ISL	THREE ISLAND LAKE
	067	59N	25W	28	4	N	0.80		L ISL	HIGHLAND LAKE
	068	59N	25W	28	4	N	0.10		L ISL	HIGHLAND LAKE
	069	59N	25W	29	4	N	0.40		L ISL	GUN LAKE
	070	59N	25W	32	4	N	0.50		L ISL	GUN LAKE
	071	60N	22W	25	4	Y	0.75	LOT 4	L LOT	STURGEON LAKE/CABIN TP/YF-080-5-021
	072	60N	24W	03	4	N	0.10		L ISL	BLIND PETE LAKE
	073	60N	24W	04	4	N	0.10		L ISL	RADDISON LAKE
	074	60N	24W	21	4	N	0.30		L ISL	LITTLE BASS LAKE
	075	60N	24W	26	4	N	1.20		L ISL	OTTER LAKE
	076	60N	24W	27	4	N	0.10		L ISL	MAY LAKE
	077	60N	24W	27	4	N	0.60		L ISL	MAY LAKE
	080A	60N	25W	24	4	N	3.00		L ISL	ANDERSON LAKE
	080B	60N	25W	24	4	N	3.00		L ISL	ANDERSON LAKE
	086	61N	24W	03	4	N	0.60		L ISL	ERSKINE LAKE
	087	61N	24W	16	4	Y	0.68	LOT 6	L ISL	LARSON LAKE
	088	62N	23W	20	4	N	0.60		L ISL	FIVE ISLAND LAKE/CABIN TP/YF-080-5-017
	089	62N	23W	21	4	N	0.40		L ISL	FIVE ISLAND LAKE/CABIN TP/YF-080-5-018
	090A	62N	23W	21	4	N	0.60		L ISL	FIVE ISLAND LAKE/TITLE CON/ES-080-5-233
	090B	62N	23W	21	4	N	0.50		L ISL	FIVE ISLAND LAKE/TITLE CON/ES-080-5-233
							190.19			
JACKSON	001	101N	36W	24	5	N	2.80		L ISL	LOON LAKE
	004	101N	38W	15	5	N	10.5		L ISL	PLUM LAKE
							13.30			
KANDIYOHI	003	118N	34W	02	5	N	10.10		L ISL	L. KANDIYOHI LAKE
	004	118N	34W	02	5	N	0.20		L ISL	L. KANDIYOHI LAKE
	005	118N	34W	03	5	N	14.00		L ISL	L. KANDIYOHI LAKE
	006	119N	34W	35	5	N	13.80		L ISL	L. KANDIYOHI LAKE
	007	119N	34W	35	5	N	1.90		L ISL	L. KANDIYOHI LAKE
	008	121N	35W	24B	5	N	2.70		L ISL	NORSTEDT LAKE
	009	121N	34W	28	5	N	0.60		L ISL	NEST LAKE
	010	121N	34W	28	5	N	3.80		L ISL	NEST LAKE
	011	121N	34W	33	5	N	1.70		L ISL	WOODCOCK LAKE
	012	121N	34W	34	5	N	0.50		L ISL	WOODCOCK LAKE
	014	120N	35W	04	5	N	8.30		L ISL	FLORIDA SLOUGH
	015	120N	35W	12	5	N	1.30		L ISL	RINGO LAKE
	016	120N	35W	12	5	N	12.50		L ISL	RINGO LAKE
	017	120N	35W	24	5	N	0.80		L ISL	POINT LAKE

TABLE 1: MINNESOTA UPLANDS AND ISLANDS APPROPRIATE FOR STATE MANAGEMENT

JULY 16, 1990

COUNTY	CCN	TP	RNG	SEC	PM	SUR	ACRES	SUBDIV' DESCRIP	LAND TYPE	COMMENTS
KANDIYOHI	020	120N	36W	23	5	N	0.80		L ISL	CHURCH LAKE
	021	120N	36W	24	5	N	0.80		L ISL	SOLOMAN LAKE
							73.80			
KOOCHICHING	001	63N	22W	33	4	Y	40.00	NESW	UPLD	
	002	70N	22W	04	4	N	0.10		L ISL	RAINY LAKE
	003	70N	22W	04	4	N	0.10		L ISL	RAINY LAKE
	004	70N	22W	09	4	N	0.60		L ISL	RAINY LAKE
	005	70N	22W	09	4	N	1.50		L ISL	RAINY LAKE
	006	70N	22W	10	4	N	1.40		L ISL	RAINY LAKE
	007A	70N	22W	10	4	N	0.40		L ISL	RAINY LAKE
	007B	70N	22W	10	4	N	0.10		L ISL	RAINY LAKE
	007C	70N	22W	10	4	N	0.10		L ISL	RAINY LAKE
	008	70N	22W	10	4	N	0.90		L ISL	RAINY LAKE
	009	70N	22W	15	4	N	0.40		L ISL	RAINY LAKE
	010	70N	22W	15	4	N	1.00		L ISL	RAINY LAKE
	011	70N	22W	33	4	N	0.10		L ISL	RAINY LAKE
	012	70N	22W	13	4	Y	0.50	LOT 3	R LOT	L. FORK RIVER
	013	68N	25W	04	4	N	0.40		R ISL	L. FORK RIVER
	014	68N	25W	25	4	N	0.40		R ISL	L. FORK RIVER
	015	68N	25W	26	4	N	0.10		R ISL	L. FORK RIVER
	016	68N	25W	29	4	N	8.00		R ISL	L. FORK RIVER
	018	65N	26W	15	4	N	8.50		R LOT	BIG FORK RIVER/TITLE CON
	019	65N	26W	16	4	N	0.30		R ISL	BIG FORK RIVER
	020	69N	26W	05	4	N	1.20		R ISL	BIG FORK RIVER
	021	69N	26W	18	4	N	1.00		R ISL	BIG FORK RIVER
	022	69N	26W	19	4	N	0.50		R ISL	BIG FORK RIVER
	023	69N	26W	19	4	N	1.20		R ISL	BIG FORK RIVER
	024	70N	26W	32	4	N	0.40		R ISL	BIG FORK RIVER
	025	70N	26W	32	4	N	1.90		R ISL	BIG FORK RIVER
	026	70N	26W	32	4	N	0.40		R ISL	BIG FORK RIVER
	030	156N	25W	26	5	Y	16.00	LOT 3	R LOT	BIG FORK RIVER/POWER RESERVE
	031	156N	25W	27	5	Y	12.25	LOT 2	R LOT	BIG FORK RIVER/POWER RESERVE
	032	157N	25W	26	5	Y	28.80	LOT 9	R LOT	BIG FORK RIVER/TITLE CON/POWER RESERVE
	038	158N	25W	24	5	Y	40.00	SESW	UPLD	
	058	152N	27W	03	5	N	1.20		L ISL	SERETHA LAKE
	072	71N	22W	30	4	N	0.20		L ISL	RAINY LAKE
	073	71N	22W	33	4	N	0.20		L ISL	RAINY LAKE
	074	71N	22W	13	4	N	0.10		L ISL	RAINY LAKE
	075	71N	23W	13	4	N	0.30		L ISL	RAINY LAKE
	076	71N	23W	26	4	N	0.30		L ISL	RAINY LAKE
	077	71N	23W	26	4	N	0.10		L ISL	RAINY LAKE
	078	71N	23W	26	4	N	0.10		L ISL	RAINY LAKE
							171.05			
LAKE	001	56N	7W	28	4	N	0.20		GLISL	LAKE SUPERIOR

TABLE 1: MINNESOTA UPLANDS AND ISLANDS APPROPRIATE FOR STATE MANAGEMENT

JULY 16, 1990

COUNTY	CCN	TP	RNG	SEC	PM	SUR	ACRES	SUBDIV DESCRIP	LAND TYPE	COMMENTS
LAKE	002	55N	7W	07	4	N	0.20		GLISL	LAKE SUPERIOR
	003	55N	8W	14	4	N	0.10		GLISL	LAKE SUPERIOR
	004	54N	9W	12	4	N	0.30		GLISL	LAKE SUPERIOR
	005	54N	9W	12	4	N	0.20		GLISL	LAKE SUPERIOR
	006	54N	11W	09	4	N	0.20		L ISL	STEWART LAKE
							1.20			
LAKE OF THE WOODS	011	162N	32W	16	5	Y	5.85	LOT 3	L LOT	P.L. SUBJ. FLOWAGE EASEMENT
	016	166N	33W	06	5	Y	26.20	LOT 1	L LOT	P.L. SUBJ. FLOWAGE EASEMENT/NW ANGLE
	016	166N	33W	06	5	Y	19.80	LOT 4	L LOT	P.L. SUBJ. FLOWAGE EASEMENT/NW ANGLE
	016	166N	33W	06	5	Y	40.00	SENW	L LOT	P.L. SUBJ. FLOWAGE EASEMENT/NW ANGLE
	016	166N	33W	06	5	Y	40.00	NESW	L LOT	P.L. SUBJ. FLOWAGE EASEMENT/NW ANGLE
	016	166N	33W	06	5	Y	40.00	SESW	L LOT	P.L. SUBJ. FLOWAGE EASEMENT/NW ANGLE
	016	166N	33W	06	5	Y	18.00	LOT 5	L LOT	P.L. SUBJ. FLOWAGE EASEMENT/NW ANGLE
	016	166N	33W	06	5	Y	40.00	LOT 7	L LOT	P.L. SUBJ. FLOWAGE EASEMENT/NW ANGLE
	016	166N	33W	06	5	Y	17.10	LOT 8	L LOT	P.L. SUBJ. FLOWAGE EASEMENT/NW ANGLE
	016	167N	33W	30	5	Y	38.10	LOT 2	L LOT	P.L. SUBJ. FLOWAGE EASEMENT/NW ANGLE
	016	167N	33W	30	5	Y	33.20	LOT 3	L LOT	P.L. SUBJ. FLOWAGE EASEMENT/NW ANGLE
	016	167N	33W	30	5	Y	28.60	LOT 4	L LOT	P.L. SUBJ. FLOWAGE EASEMENT/NW ANGLE
	016	167N	33W	30	5	Y	40.00	SWNE	L LOT	P.L. SUBJ. FLOWAGE EASEMENT/NW ANGLE
	016	167N	33W	30	5	Y	40.00	NWSE	L LOT	P.L. SUBJ. FLOWAGE EASEMENT/NW ANGLE
	016	167N	33W	30	5	Y	40.00	SWSE	L LOT	P.L. SUBJ. FLOWAGE EASEMENT/NW ANGLE
	016	167N	33W	31	5	Y	28.80	LOT 1	L LOT	P.L. SUBJ. FLOWAGE EASEMENT/NW ANGLE
	016	167N	33W	31	5	Y	21.80	LOT 2	L LOT	P.L. SUBJ. FLOWAGE EASEMENT/NW ANGLE
	016	167N	33W	31	5	Y	49.90	LOT 3	L LOT	P.L. SUBJ. FLOWAGE EASEMENT/NW ANGLE
	016	167N	33W	31	5	Y	38.60	LOT 4	L LOT	P.L. SUBJ. FLOWAGE EASEMENT/NW ANGLE
	016	167N	33W	31	5	Y	40.00	NWNE	L LOT	P.L. SUBJ. FLOWAGE EASEMENT/NW ANGLE
	016	167N	33W	31	5	Y	40.00	SWNE	L LOT	P.L. SUBJ. FLOWAGE EASEMENT/NW ANGLE
	017	166N	33W	18	5	Y	49.20	LOT 1	L LOT	P.L. SUBJ. FLOWAGE EASEMENT/NW ANGLE
	017	166N	33W	18	5	Y	53.80	LOT 2	L LOT	P.L. SUBJ. FLOWAGE EASEMENT/NW ANGLE
	017	166N	33W	18	5	Y	20.60	LOT 3	L LOT	P.L. SUBJ. FLOWAGE EASEMENT/NW ANGLE
	017	166N	34W	13	5	Y	40.00	SENE	L LOT	P.L. SUBJ. FLOWAGE EASEMENT/NW ANGLE
	017	166N	34W	13	5	Y	36.60	LOT 1	L LOT	P.L. SUBJ. FLOWAGE EASEMENT/NW ANGLE
	017	166N	34W	13	5	Y	37.80	LOT 2	L LOT	P.L. SUBJ. FLOWAGE EASEMENT/NW ANGLE
	017	166N	34W	13	5	Y	40.00	NWSE	L LOT	P.L. SUBJ. FLOWAGE EASEMENT/NW ANGLE
	017	166N	34W	13	5	Y	17.00	LOT 3	L LOT	P.L. SUBJ. FLOWAGE EASEMENT/NW ANGLE
	017	166N	34W	13	5	Y	40.00	NESW	L LOT	P.L. SUBJ. FLOWAGE EASEMENT/NW ANGLE
	017	166N	34W	13	5	Y	40.00	SWSW	L LOT	P.L. SUBJ. FLOWAGE EASEMENT/NW ANGLE
	017	166N	34W	21	5	Y	40.00	SESE	L LOT	P.L. SUBJ. FLOWAGE EASEMENT/NW ANGLE
	017	166N	34W	22	5	Y	40.00	SWSE	L LOT	P.L. SUBJ. FLOWAGE EASEMENT/NW ANGLE
	017	166N	34W	22	5	Y	50.80	LOT 1	L LOT	P.L. SUBJ. FLOWAGE EASEMENT/NW ANGLE
	017	166N	34W	22	5	Y	40.00	NWSE	L LOT	P.L. SUBJ. FLOWAGE EASEMENT/NW ANGLE
	017	166N	34W	22	5	Y	25.60	LOT 3	L LOT	P.L. SUBJ. FLOWAGE EASEMENT/NW ANGLE
	017	166N	34W	22	5	Y	40.00	NESW	L LOT	P.L. SUBJ. FLOWAGE EASEMENT/NW ANGLE
	017	166N	34W	22	5	Y	37.80	LOT 2	L LOT	P.L. SUBJ. FLOWAGE EASEMENT/NW ANGLE
	017	166N	34W	23	5	Y	23.20	LOT 1	L LOT	P.L. SUBJ. FLOWAGE EASEMENT/NW ANGLE
	017	166N	34W	23	5	Y	46.10	LOT 2	L LOT	P.L. SUBJ. FLOWAGE EASEMENT/NW ANGLE

16

TABLE 1: MINNESOTA UPLANDS AND ISLANDS APPROPRIATE FOR STATE MANAGEMENT

JULY 16, 1990

COUNTY	CCN	TP	RNG	SEC	PM	SUR	ACRES	SUBDIV DESCRIP	LAND TYPE	COMMENTS
LAKE OF THE WOODS	017	166N	34W	23	5	Y	32.60	LOT 3	L	LOT P.L. SUBJ. FLOWAGE EASEMENT/NW ANGLE
	017	166N	34W	23	5	Y	18.60	LOT 4	L	LOT P.L. SUBJ. FLOWAGE EASEMENT/NW ANGLE
	017	166N	34W	24	5	Y	37.60	LOT 1	L	LOT P.L. SUBJ. FLOWAGE EASEMENT/NW ANGLE
	018	166N	34W	19	5	Y	38.70	LOT 4	L	LOT P.L. SUBJ. FLOWAGE EASEMENT/NW ANGLE
	018	166N	34W	19	5	Y	40.00	SESE	L	LOT P.L. SUBJ. FLOWAGE EASEMENT/NW ANGLE
	018	166N	34W	19	5	Y	40.00	SESW	L	LOT P.L. SUBJ. FLOWAGE EASEMENT/NW ANGLE
	018	166N	34W	19	5	Y	40.00	SWSE	L	LOT P.L. SUBJ. FLOWAGE EASEMENT/NW ANGLE
	018	166N	35W	25	5	Y	40.00	NESE	L	LOT P.L. SUBJ. FLOWAGE EASEMENT/NW ANGLE
	018	166N	35W	25	5	Y	40.00	SESE	L	LOT P.L. SUBJ. FLOWAGE EASEMENT/NW ANGLE
	018	166N	35W	25	5	Y	40.00	SWSE	L	LOT P.L. SUBJ. FLOWAGE EASEMENT/NW ANGLE
	018	166N	34W	29	5	Y	40.00	NENW	L	LOT P.L. SUBJ. FLOWAGE EASEMENT/NW ANGLE
	018	166N	34W	29	5	Y	40.00	NWNW	L	LOT P.L. SUBJ. FLOWAGE EASEMENT/NW ANGLE
	018	166N	34W	29	5	Y	40.00	SENW	L	LOT P.L. SUBJ. FLOWAGE EASEMENT/NW ANGLE
	018	166N	34W	29	5	Y	40.00	SWNW	L	LOT P.L. SUBJ. FLOWAGE EASEMENT/NW ANGLE
	018	166N	34W	29	5	Y	30.60	LOT 3	L	LOT P.L. SUBJ. FLOWAGE EASEMENT/NW ANGLE
	018	166N	34W	29	5	Y	12.00	LOT 4	L	LOT P.L. SUBJ. FLOWAGE EASEMENT/NW ANGLE
	018	166N	34W	30	5	Y	38.70	LOT 2	L	LOT P.L. SUBJ. FLOWAGE EASEMENT/NW ANGLE
	018	166N	34W	30	5	Y	38.80	LOT 4	L	LOT P.L. SUBJ. FLOWAGE EASEMENT/NW ANGLE
	018	166N	34W	30	5	Y	38.80	LOT 5	L	LOT P.L. SUBJ. FLOWAGE EASEMENT/NW ANGLE
	018	166N	34W	30	5	Y	40.00	NENW	L	LOT P.L. SUBJ. FLOWAGE EASEMENT/NW ANGLE
	018	166N	34W	30	5	Y	40.00	SENW	L	LOT P.L. SUBJ. FLOWAGE EASEMENT/NW ANGLE
	018	166N	34W	30	5	Y	40.00	NENE	L	LOT P.L. SUBJ. FLOWAGE EASEMENT/NW ANGLE
	018	166N	34W	30	5	Y	40.00	NWNE	L	LOT P.L. SUBJ. FLOWAGE EASEMENT/NW ANGLE
	018	166N	34W	30	5	Y	40.00	SENE	L	LOT P.L. SUBJ. FLOWAGE EASEMENT/NW ANGLE
	018	166N	34W	30	5	Y	40.00	SWNE	L	LOT P.L. SUBJ. FLOWAGE EASEMENT/NW ANGLE
	018	166N	34W	30	5	Y	40.00	NESW	L	LOT P.L. SUBJ. FLOWAGE EASEMENT/NW ANGLE
	018	166N	34W	30	5	Y	40.00	SESW	L	LOT P.L. SUBJ. FLOWAGE EASEMENT/NW ANGLE
	018	166N	34W	30	5	Y	40.00	NWSE	L	LOT P.L. SUBJ. FLOWAGE EASEMENT/NW ANGLE
	018	166N	34W	30	5	Y	51.90	LOT 3	L	LOT P.L. SUBJ. FLOWAGE EASEMENT/NW ANGLE
	018	166N	34W	30	5	Y	34.20	LOT 6	L	LOT P.L. SUBJ. FLOWAGE EASEMENT/NW ANGLE
	018	166N	34W	31	5	Y	21.10	LOT 1	L	LOT P.L. SUBJ. FLOWAGE EASEMENT/NW ANGLE
	018	166N	34W	31	5	Y	34.00	LOT 2	L	LOT P.L. SUBJ. FLOWAGE EASEMENT/NW ANGLE
	018	166N	35W	36	5	Y	40.00	NENE	L	LOT P.L. SUBJ. FLOWAGE EASEMENT/NW ANGLE
	018	166N	35W	36	5	Y	40.00	NWNE	L	LOT P.L. SUBJ. FLOWAGE EASEMENT/NW ANGLE
	018	166N	35W	36	5	Y	40.00	NENW	L	LOT P.L. SUBJ. FLOWAGE EASEMENT/NW ANGLE
	018	166N	35W	36	5	Y	40.00	SENW	L	LOT P.L. SUBJ. FLOWAGE EASEMENT/NW ANGLE
	018	166N	35W	36	5	Y	40.00	SWNW	L	LOT P.L. SUBJ. FLOWAGE EASEMENT/NW ANGLE
	018	166N	35W	36	5	Y	40.00	SWNE	L	LOT P.L. SUBJ. FLOWAGE EASEMENT/NW ANGLE
	018	166N	35W	36	5	Y	40.00	NWSW	L	LOT P.L. SUBJ. FLOWAGE EASEMENT/NW ANGLE
	018	166N	35W	36	5	Y	54.40	LOT 2	L	LOT P.L. SUBJ. FLOWAGE EASEMENT/NW ANGLE
	018	166N	35W	36	5	Y	23.20	LOT 3	L	LOT P.L. SUBJ. FLOWAGE EASEMENT/NW ANGLE
	018	166N	35W	36	5	Y	32.20	LOT 1	L	LOT P.L. SUBJ. FLOWAGE EASEMENT/NW ANGLE
	019	168N	34W	26	5	Y	40.00	NWNE	L	LOT P.L. SUBJ. FLOWAGE EASEMENT/NW ANGLE
	019	168N	34W	26	5	Y	40.00	SWNE	L	LOT P.L. SUBJ. FLOWAGE EASEMENT/NW ANGLE
	019	168N	34W	23	5	Y	17.80	LOT 6	L	LOT P.L. SUBJ. FLOWAGE EASEMENT/NW ANGLE
	019	168N	34W	23	5	Y	33.10	LOT 7	L	LOT P.L. SUBJ. FLOWAGE EASEMENT/NW ANGLE
	020	168N	34W	28	5	Y	33.70	LOT 2	L	LOT P.L. SUBJ. FLOWAGE EASEMENT/NW ANGLE
	021	168N	34W	35	5	Y	40.00	NENE	L	LOT P.L. SUBJ. FLOWAGE EASEMENT/NW ANGLE

TABLE 1: MINNESOTA UPLANDS AND ISLANDS APPROPRIATE FOR STATE MANAGEMENT

JULY 16, 1990

COUNTY	CCN	TP	RNG	SEC	PM	SUR	ACRES	SUBDIV DESCRIP	LAND TYPE	COMMENTS
LAKE OF THE WOODS	021	168N	34W	35	5	Y	40.00	SENE	L	LOT P.L. SUBJ. FLOWAGE EASEMENT/NW ANGLE
	021	168N	34W	36	5	Y	40.00	NENW	L	LOT P.L. SUBJ. FLOWAGE EASEMENT/NW ANGLE
	021	168N	34W	36	5	Y	40.00	NWNW	L	LOT P.L. SUBJ. FLOWAGE EASEMENT/NW ANGLE
	022	166N	35W	35	5	Y	40.00	SESE	L	LOT P.L. SUBJ. FLOWAGE EASEMENT/NW ANGLE
	022	166N	35W	35	5	Y	40.00	SWSE	L	LOT P.L. SUBJ. FLOWAGE EASEMENT/NW ANGLE
	022	166N	35W	35	5	Y	40.00	SESW	L	LOT P.L. SUBJ. FLOWAGE EASEMENT/NW ANGLE
	022	166N	35W	35	5	Y	40.00	NWSE	L	LOT P.L. SUBJ. FLOWAGE EASEMENT/NW ANGLE
	022	166N	35W	35	5	Y	40.00	NENW	L	LOT P.L. SUBJ. FLOWAGE EASEMENT/NW ANGLE
	022	166N	35W	35	5	Y	40.00	NWNE	L	LOT P.L. SUBJ. FLOWAGE EASEMENT/NW ANGLE
	023	166N	35W	22	5	Y	40.00	NENE	L	LOT P.L. SUBJ. FLOWAGE EASEMENT/NW ANGLE
	023	166N	35W	22	5	Y	40.00	NWNE	L	LOT P.L. SUBJ. FLOWAGE EASEMENT/NW ANGLE
	023	166N	35W	22	5	Y	40.00	SENE	L	LOT P.L. SUBJ. FLOWAGE EASEMENT/NW ANGLE
	023	166N	35W	22	5	Y	40.00	SWNE	L	LOT P.L. SUBJ. FLOWAGE EASEMENT/NW ANGLE
	024	166N	35W	23	5	Y	45.60	LOT 4	L	LOT P.L. SUBJ. FLOWAGE EASEMENT/NW ANGLE
	024	166N	35W	23	5	Y	39.80	LOT 5	L	LOT P.L. SUBJ. FLOWAGE EASEMENT/NW ANGLE
	024	166N	35W	23	5	Y	40.00	SENE	L	LOT P.L. SUBJ. FLOWAGE EASEMENT/NW ANGLE
	024	166N	35W	23	5	Y	36.40	LOT 6	L	LOT P.L. SUBJ. FLOWAGE EASEMENT/NW ANGLE
	024	166N	35W	23	5	Y	38.30	LOT 7	L	LOT P.L. SUBJ. FLOWAGE EASEMENT/NW ANGLE
	024	166N	35W	23	5	Y	38.00	LOT 9	L	LOT P.L. SUBJ. FLOWAGE EASEMENT/NW ANGLE
	024	166N	35W	23	5	Y	40.00	SESE	L	LOT P.L. SUBJ. FLOWAGE EASEMENT/NW ANGLE
	024	166N	35W	23	5	Y	40.00	NESE	L	LOT P.L. SUBJ. FLOWAGE EASEMENT/NW ANGLE
	024	166N	35W	23	5	Y	40.20	LOT 1	L	LOT P.L. SUBJ. FLOWAGE EASEMENT/NW ANGLE
	024	166N	35W	23	5	Y	36.20	LOT 2	L	LOT P.L. SUBJ. FLOWAGE EASEMENT/NW ANGLE
	024	166N	35W	23	5	Y	40.00	NENE	L	LOT P.L. SUBJ. FLOWAGE EASEMENT/NW ANGLE
	024	166N	35W	23	5	Y	40.00	SENE	L	LOT P.L. SUBJ. FLOWAGE EASEMENT/NW ANGLE
	024	166N	35W	23	5	Y	40.00	NESE	L	LOT P.L. SUBJ. FLOWAGE EASEMENT/NW ANGLE
	024	166N	35W	23	5	Y	40.00	NENE	L	LOT P.L. SUBJ. FLOWAGE EASEMENT/NW ANGLE
	024	166N	35W	23	5	Y	40.00	NWNW	L	LOT P.L. SUBJ. FLOWAGE EASEMENT/NW ANGLE
	024	166N	35W	23	5	Y	40.00	NENW	L	LOT P.L. SUBJ. FLOWAGE EASEMENT/NW ANGLE
	024	166N	35W	23	5	Y	40.00	SENW	L	LOT P.L. SUBJ. FLOWAGE EASEMENT/NW ANGLE
	024	166N	35W	23	5	Y	40.00	SWNW	L	LOT P.L. SUBJ. FLOWAGE EASEMENT/NW ANGLE
	024	166N	35W	23	5	Y	40.00	NWNE	L	LOT P.L. SUBJ. FLOWAGE EASEMENT/NW ANGLE
	024	166N	35W	23	5	Y	40.00	SWNE	L	LOT P.L. SUBJ. FLOWAGE EASEMENT/NW ANGLE
	024	166N	35W	23	5	Y	40.00	NESW	L	LOT P.L. SUBJ. FLOWAGE EASEMENT/NW ANGLE
	024	166N	35W	23	5	Y	40.00	NWSW	L	LOT P.L. SUBJ. FLOWAGE EASEMENT/NW ANGLE
	024	166N	35W	23	5	Y	40.00	SWSW	L	LOT P.L. SUBJ. FLOWAGE EASEMENT/NW ANGLE
	025	168N	35W	14	5	Y	41.00	LOT 2	L	LOT P.L. SUBJ. FLOWAGE EASEMENT/NW ANGLE
	026	168N	35W	24	5	Y	1.40	LOT 4	L	LOT P.L. SUBJ. FLOWAGE EASEMENT/NW ANGLE
							4,623.35			
LE SUEUR	002	109N	24W	07	5	N	0.70		L	ISL JEFFERSON LAKE
	003	109N	24W	07	5	N	1.10		L	ISL JEFFERSON LAKE/MISC TP
	004	109N	24W	07	5	N	2.90		L	ISL JEFFERSON LAKE/GRAZ TP/ES-080-3-239
							4.70			

TABLE 1: MINNESOTA UPLANDS AND ISLANDS APPROPRIATE FOR STATE MANAGEMENT

JULY 16, 1990

COUNTY	CCN	TP	RNG	SEC	PM	SUR	ACRES	SUBDIV DESCRIP	LAND TYPE	COMMENTS
LINCOLN	001	112N	45W	25	5	N	1.20		L ISL	HAWK NEST LAKE
	002	111N	45W	17	5	N	0.70		L ISL	SOUTH ASH LAKE
							1.90			
LYON	001	111N	43W	34	5	N	2.40		L ISL	ISLAND LAKE
							2.40			
MARTIN	001	103N	33W	13	5	N	1.80		L ISL	BIG TWIN LAKE
							1.80			
MCLEOD	001	115N	28W	08	5	Y	0.17	LOT 1	UPLD	
	002	115N	29W	30	5	Y	1.85	TRACT 37	L ISL	ADDIE LAKE/TITLE CON
	003	115N	30W	01	5	N	0.90		L ISL	MARION LAKE
	007	117N	30W	04	5	N	7.00		L ISL	CEDAR LAKE/GRAZ TP
	009	117N	30W	04	5	Y	0.62	TRACT 37	L ISL	CEDAR LAKE
	011	117N	30W	08	5	Y	0.42	TRACT 39	L ISL	CEDAR LAKE
	012	117N	30W	08	5	Y	0.40	TRACT 38	L ISL	CEDAR LAKE
	013	117N	30W	09	5	Y	3.19	TRACT 40	L ISL	CEDAR LAKE
	014	117N	30W	09	5	Y	3.66	TRACT 41	L ISL	CEDAR LAKE
							18.21			
MEEKER	001	118N	29W	08	5	N	3.10		L ISL	PIGEON LAKE
	002	118N	29W	08	5	N	5.00		L ISL	PIGEON LAKE
	003	118N	29W	17	5	N	3.30		L ISL	PIGEON LAKE
	004	118N	30W	13	5	N	1.20		L ISL	JEWITT LAKE
	005	118N	30W	33	5	Y	0.81	TRACT 37	L ISL	CEDAR LAKE
	006	118N	30W	33	5	Y	0.69	TRACT 38	L ISL	CEDAR LAKE
	007	118N	30W	33	5	Y	1.97	TRACT 39	L ISL	CEDAR LAKE
	008	118N	30W	33	5	Y	0.77	TRACT 40	L ISL	CEDAR LAKE
	009	118N	30W	33	5	Y	0.09	TRACT 41	L ISL	CEDAR LAKE
	010	118N	30W	33	5	Y	13.59	TRACT 42	L ISL	CEDAR LAKE/GRAZ TP/YF-080-3-029
	011	118N	30W	33	5	Y	1.74	TRACT 43	L ISL	CEDAR LAKE
	012	118N	31W	34	5	N	1.50		L ISL	COOMBS LAKE
	013	119N	29W	08	5	N	4.00		L ISL	MAYNARD LAKE
	014	119N	30W	25	5	N	5.30		L ISL	DARWIN LAKE
	015	120N	30W	34	5	N	1.00		L ISL	DUNNS LAKE
							44.06			
MILLE LACS	001	41N	27W	22	4	Y	40.00	NWNW	UPLD	TITLE CON/YF-080-0-203
							40.00			
MORRISON	001	132N	32W	04	5	Y	54.43	NWNE	UPLD	

TABLE 1: MINNESOTA UPLANDS AND ISLANDS APPROPRIATE FOR STATE MANAGEMENT

JULY 16, 1990

COUNTY	CCN	TP	RNG	SEC	PM	SUR	ACRES	SUBDIV, DESCRIP	LAND TYPE	COMMENTS
MORRISON	003	132N	31W	35	5	Y	0.20	TRACT 38	L ISL	ALEXANDER LAKE
	008	133N	31W	07	5	N	0.30		R ISL	CROW WING RIVER
	009	133N	31W	18	5	N	0.10		R ISL	CROW WING RIVER
	010	133N	31W	18	5	N	0.10		R ISL	CROW WING RIVER
	014	133N	31W	18	5	N	0.20		R ISL	CROW WING RIVER
	017	133N	29W	29	5	N	0.10		R ISL	CROW WING RIVER
	026	132N	29W	08	5	N	0.30		R ISL	MISSISSIPPI RIVER
	027	131N	29W	32	5	N	4.00		R ISL	MISSISSIPPI RIVER
	028	131N	29W	32	5	N	0.20		R ISL	MISSISSIPPI RIVER
	029	131N	29W	32	5	N	0.10		R ISL	MISSISSIPPI RIVER
	030	131N	29W	32	5	N	1.00		R ISL	MISSISSIPPI RIVER
	031	131N	29W	32	5	N	1.30		R ISL	MISSISSIPPI RIVER
	032	131N	29W	32	5	N	1.10		R ISL	MISSISSIPPI RIVER
	033	130N	29W	05	5	N	0.20		R ISL	MISSISSIPPI RIVER
	034	130N	29W	05	5	N	6.00		R ISL	MISSISSIPPI RIVER
	035	130N	29W	04	5	N	0.20		R ISL	MISSISSIPPI RIVER
	036	130N	29W	09	5	N	0.10		R ISL	MISSISSIPPI RIVER
	037	130N	29W	09	5	N	0.10		R ISL	MISSISSIPPI RIVER
	038	130N	29W	09	5	N	0.30		R ISL	MISSISSIPPI RIVER
	039	130N	29W	16	5	N	1.50		R ISL	MISSISSIPPI RIVER
	040	130N	29W	16	5	N	7.00		R ISL	MISSISSIPPI RIVER
	041	130N	29W	16	5	N	2.20		R ISL	MISSISSIPPI RIVER
	042	130N	29W	21	5	N	0.20		R ISL	MISSISSIPPI RIVER
	043	130N	29W	28	5	N	5.00		R ISL	MISSISSIPPI RIVER
	044	130N	29W	28	5	N	0.20		R ISL	MISSISSIPPI RIVER
	045	130N	29W	28	5	N	0.10		R ISL	MISSISSIPPI RIVER
	046	130N	29W	28	5	N	0.20		R ISL	MISSISSIPPI RIVER
	047	130N	29W	28	5	N	1.00		R ISL	MISSISSIPPI RIVER
	048	130N	29W	32	5	N	2.50		R ISL	MISSISSIPPI RIVER
	049	129N	29W	05	5	N	6.50		R ISL	MISSISSIPPI RIVER
	050	129N	29W	05	5	N	0.10		R ISL	MISSISSIPPI RIVER
	051	129N	29W	05	5	N	0.10		R ISL	MISSISSIPPI RIVER
	052	129N	29W	05	5	N	0.10		R ISL	MISSISSIPPI RIVER
	053	129N	29W	05	5	N	0.10		R ISL	MISSISSIPPI RIVER
	054	128N	29W	32	5	N	1.00		R ISL	MISSISSIPPI RIVER
	055	127N	29W	05	5	N	1.50		R ISL	MISSISSIPPI RIVER
	056	127N	29W	05	5	N	2.10		R ISL	MISSISSIPPI RIVER
	057	127N	29W	05	5	N	2.50		R ISL	MISSISSIPPI RIVER
	058	127N	29W	05	5	N	0.10		R ISL	MISSISSIPPI RIVER
	059	127N	29W	05	5	N	0.10		R ISL	MISSISSIPPI RIVER
	060	127N	29W	05	5	N	0.10		R ISL	MISSISSIPPI RIVER
	061	127N	29W	05	5	N	0.10		R ISL	MISSISSIPPI RIVER
	062	127N	29W	05	5	N	0.10		R ISL	MISSISSIPPI RIVER
	063	39N	32W	29	4	N	1.50		R ISL	MISSISSIPPI RIVER
	064	39N	32W	29	4	N	0.20		R ISL	MISSISSIPPI RIVER
	065	39N	32W	29	4	N	2.00		R ISL	MISSISSIPPI RIVER
	066	39N	32W	29	4	N	0.10		R ISL	MISSISSIPPI RIVER
	067	39N	32W	29	4	N	0.10		R ISL	MISSISSIPPI RIVER
							0.20		R ISL	MISSISSIPPI RIVER

TABLE 1: MINNESOTA UPLANDS AND ISLANDS APPROPRIATE FOR STATE MANAGEMENT

JULY 16, 1990

COUNTY	CCN	TP	RNG	SEC	PM	SUR	ACRES	SUBDIV DESCRIP	LAND TYPE	COMMENTS
MORRISON	068	127N	29W	04	5	N	2.00		R ISL	MISSISSIPPI RIVER
	069	39N	32W	32	4	N	0.10		R ISL	MISSISSIPPI RIVER
	070	39N	32W	32	4	N	0.30		R ISL	MISSISSIPPI RIVER
	071	127N	29W	08	5	N	4.00		R ISL	MISSISSIPPI RIVER
	073	127N	29W	21	5	N	6.00		R ISL	MISSISSIPPI RIVER
	074	127N	29W	17	5	N	7.00		R ISL	MISSISSIPPI RIVER
	075	127N	29W	26	5	N	30.00		R ISL	MISSISSIPPI RIVER
	076	39N	32W	06	4	Y	1.40	LOT 4	R ISL	MISSISSIPPI RIVER
	077	40N	32W	18	4	Y	1.54	LOT 5	R ISL	MISSISSIPPI RIVER
							158.67			
MURRAY	001	106N	39W	12	5	Y	0.10	LOT 1	L LOT	LOUISA LAKE/AGR TP/YF-080-1-030
	002	108N	40W	28	5	Y	0.10	LOT 5	L LOT	FOX LAKE/AGR TP/YF--80-1-031
	003	108N	41W	22	5	Y	0.01	LOT 1	L LOT	SARAH LAKE
							0.21			
NICOLLET	003	111N	33W	03	5	Y	1.70	LOT 3	R LOT	MINNESOTA RIVER
							1.70			
NORMAN	001	146N	49W	24	5	N	0.50		R ISL	RED RIVER
	002	146N	49W	02	5	N	1.00		R ISL	RED RIVER
	003	145N	49W	02	5	Y	0.00	LOT 1	UPLD	TITLE CON
							1.50			
OTTERTAIL	001	131N	37W	30	5	N	0.15		L ISL	FISH LAKE
	002	131N	38W	04	5	N	1.30		L ISL	PERCH LAKE/RW TP/ES-080-6-244
	004	131N	39W	08	5	N	0.50		L ISL	MILL POND
	005	131N	39W	08	5	N	4.90		L ISL	SAMPSON LAKE
	006	131N	39W	10	5	N	3.30		L ISL	TOMS LAKE
	007	131N	39W	10	5	N	0.80		L ISL	TOMS LAKE
	008	131N	39W	10	5	Y	0.50	TRACT 37	L ISL	C/T REJ./LISTROM/YF-080-5-032
	010	131N	39W	19	5	N	0.30		L ISL	SPITZER LAKE
	012	131N	39W	19	5	N	0.10		L ISL	SPITZER LAKE
	013	131N	39W	25	5	Y	2.30	TRACT 39	L ISL	JESSIE LAKE/TITLE CON/ES-039859
	014	131N	39W	35	5	Y	1.80	TRACT 38	L ISL	JESSIE LAKE
	015	131N	39W	35	5	N	6.80		L ISL	GEORGE LAKE
	016	131N	39W	36	5	N	3.60		L ISL	GEORGE LAKE
	018	132N	39W	31	5	N	0.50		L ISL	BELMONT LAKE
	019	133N	39W	22	5	Y	0.95	LOT 5	L LOT	MASON LAKE
	020	132N	40W	35	5	Y	2.02	LOT 7	L ISL	CRANE LAKE
	021	132N	40W	25	5	N	6.00		L ISL	CRANE LAKE
	023	135N	40W	04	5	N	0.80		L ISL	BOLTON LAKE
	024	136N	40W	05	5	N	0.80		L ISL	MINK LAKE

23

TABLE 1: MINNESOTA UPLANDS AND ISLANDS APPROPRIATE FOR STATE MANAGEMENT

JULY 16, 1990

COUNTY	CCN	TP	RNG	SEC	PM	SUR	ACRES	SUBDIV. DESCRIP	LAND TYPE	COMMENTS
OTTERTAIL	025	136N	40W	09	5	N	1.30		L ISL	MUD SLOUGH LAKE
	026	136N	40W	16	5	N	2.40		L ISL	BERGER LAKE
	027	136N	40W	16	5	N	2.80		L ISL	BERGER LAKE
	028	136N	40W	30	5	N	2.40		L ISL	BIG MCDONALD LAKE
	029	136N	40W	30	5	N	2.80		L ISL	BIG MCDONALD LAKE
	031	137N	40W	07	5	N	0.60		L ISL	SCALP LAKE
	047	135N	41W	10	5	N	1.00		L ISL	STAR LAKE
	049	135N	41W	18	5	N	1.00		L ISL	LONG NORTH LAKE
	050	135N	41W	18	5	Y	0.50	LOT 16	L ISL	LONG NORTH LAKE
	051	135N	41W	20	5	N	0.50		L ISL	LONG NORTH LAKE
	052	136N	41W	01	5	N	2.20		L ISL	SYBIL LAKE
	053	136N	41W	02	5	Y	0.14	LOT 11	L ISL	LOON LAKE
	054	136N	41W	02	5	Y	0.43	LOT 12	L ISL	LOON LAKE
	055	136N	41W	02	5	Y	0.85	LOT 13	L ISL	LOON LAKE
	056	136N	41W	02	5	Y	0.73	LOT 14	L ISL	LOON LAKE
	057	136N	41W	02	5	Y	0.76	LOT 15	L ISL	LOON LAKE
	058	136N	41W	05	5	Y	0.45	LOT 12	L ISL	SPIRIT LAKE WEST
	059	136N	41W	05	5	Y	0.34	LOT 13	L ISL	SPIRIT LAKE WEST
	060	136N	41W	05	5	Y	1.81	LOT 14	L ISL	SPIRIT LAKE WEST
	063	137N	41W	15	5	Y	0.69	LOT 9	L ISL	LEEK LAKE
	064	137N	41W	16	5	Y	3.99	LOT 9	L ISL	LEEK LAKE
	065	137N	41W	16	5	Y	2.75	LOT 10	L ISL	LEEK LAKE
	066	137N	41W	16	5	Y	2.30	LOT 11	L ISL	LEEK LAKE
	067	137N	41W	21	5	Y	2.52	LOT 11	L ISL	HOOK LAKE
	068	137N	41W	26	5	Y	0.10	LOT 11	L ISL	LAWRENCE LAKE
	069	137N	41W	26	5	Y	0.24	LOT 12	L ISL	LAWRENCE LAKE
	070	137N	41W	26	5	Y	0.42	LOT 13	L ISL	LAWRENCE LAKE
	071	137N	41W	26	5	Y	0.09	LOT 14	L ISL	LAWRENCE LAKE
	072	137N	41W	26	5	Y	0.21	LOT 15	L ISL	LAWRENCE LAKE
	073	137N	41W	26	5	Y	0.36	LOT 16	L ISL	LAWRENCE LAKE
	076	133N	42W	12	5	Y	40.00	NWNW	L LOT	CABIN TP
	082	134N	42W	26	5	Y	0.60	LOT 10	L ISL	SCHMIDT LAKE
	083	134N	42W	29	5	Y	0.11	LOT 10	L ISL	WOLF LAKE
	084	135N	42W	26	5	N	0.10		L ISL	EDDY LAKE
	085	136N	42W	14	5	Y	0.10	LOT 1	L LOT	LIDA LAKE/SOUTH
	086	136N	42W	32	5	N	2.50		L ISL	LIDA LAKE/SOUTH
	087	137N	42W	01	5	N	4.00		L ISL	PELICAN LAKE/LITTLE
	088	137N	42W	16	5	N	0.50		L ISL	FISH LAKE
	089	137N	42W	22	5	N	1.00		L ISL	ELBOW LAKE
	090	137N	42W	27	5	N	0.10		L ISL	FRANKLIN LAKE
	093	134N	43W	15	5	Y	1.37	TRACT 37	L ISL	MASON LAKE/TITLE CON
	094	134N	43W	15	5	Y	3.55	TRACT 38	L ISL	MASON LAKE/TITLE CON
	095	135N	43W	11	5	Y	4.73	LOT 8	L ISL	TWELVE LAKE
	096	135N	43W	12	5	Y	7.08	LOT 6	L ISL	TWELVE LAKE
	097	135N	43W	12	5	Y	4.63	LOT 7	L ISL	TWELVE LAKE
	098	135N	43W	23	5	Y	3.30	LOT 5	L ISL	GRANDROD LAKE
	099	135N	43W	24	5	Y	6.49	LOT 4	L ISL	GRANDROD LAKE
	100	137N	43W	19	5	N	0.60		L ISL	HARRISON LAKE

TABLE 1: MINNESOTA UPLANDS AND ISLANDS APPROPRIATE FOR STATE MANAGEMENT

JULY 16, 1990

COUNTY	CCN	TP	RNG	SEC	PM	SUR	ACRES	SUBDIV DESCRIP	LAND TYPE	COMMENTS
OTTERTAIL	101	134N	44W	23	5	N	1.40		L ISL	HALDORSON LAKE
	102	136N	44W	10	5	N	0.70		L ISL	GAARDS LAKE
	103	137N	41W	36	5	Y	0.02	LOT 9	L LOT	LOON LAKE
							156.98			
PENNINGTON	001	153N	43W	29	5	N	2.30		R ISL	RED LAKE RIVER
							2.30			
PINE	005	43N	20W	18	4	N	0.40		L ISL	MUD LAKE
	006	43N	21W	24	4	N	1.10		L ISL	
	007	43N	21W	24	4	N	5.00		L ISL	INDIAN LAKE
	008	43N	21W	26	4	Y	1.32	LOT 1	L ISL	GRASS LAKE
	009	43N	21W	26	4	N	1.00		L ISL	GRASS LAKE
	010	43N	21W	26	4	N	0.20		L ISL	GRASS LAKE
	011	43N	18W	24	4	Y	40.00	NENE	UPLD	
							49.02			
POLK	001	147N	43W	08	5	N	15.00		L ISL	HALVERSON LAKE
	002	148N	39W	30	5	N	1.30		L ISL	TURLE LAKE
	003	148N	43W	05	5	N	5.50		L ISL	MAPLE LAKE
	004	148N	43W	05	5	N	10.00		L ISL	MAPLE LAKE
	006	149N	39W	26	5	Y	0.07	LOT 1	UPLD	
	007	149N	40W	33	5	Y	1.85	LOT 29	UPLD	
	008	149N	40W	33	5	Y	2.77	LOT 30	UPLD	
	009	151N	50W	12	5	Y	0.30	LOT 11	R LOT	RED RIVER
							36.79			
POPE	003	123N	36W	18	5	N	1.60		L ISL	JOHNSON LAKE
	004	133N	37W	28	5	Y	1.88	LOT 6	L ISL	GOOSE LAKE
	005	123N	37W	28	5	Y	3.63	LOT 5	L ISL	GOOSE LAKE
	006	125N	38W	09	5	N	3.00		L ISL	PELICAN LAKE
	007	126N	38W	06	5	Y	1.20	LOT 15	L ISL	MUD LAKE/AGR TP/YF-080-1-033
	008	126N	40W	01	5	N	1.00		L ISL	PIKE LAKE
	009	126N	40W	01	5	N	1.80		L ISL	PIKE LAKE
							14.11			
RAMSEY	003	30N	22W	13	4	N	0.50		L ISL	WHITE BEAR LAKE
							0.50			
RED LAKE	001	152N	43W	32	5	N	1.50		R ISL	RED LAKE RIVER
	002	151N	43W	04	5	Y	1.75	LOT 6	R LOT	RED LAKE RIVER
	003	151N	43W	08	5	Y	0.30	LOT 1	R LOT	RED LAKE RIVER

25

TABLE 1: MINNESOTA UPLANDS AND ISLANDS APPROPRIATE FOR STATE MANAGEMENT

JULY 16, 1990

COUNTY	CCN	TP	RNG	SEC	PM	SUR	ACRES	SUBDIV DESCRIP	LAND TYPE	COMMENTS
RED LAKE	004	151N	43W	08	5	Y	0.07	LOT 13	R LOT	RED LAKE RIVER
	005	151N	44W	14	5	N	2.50		R ISL	RED LAKE RIVER
	006	151N	44W	15	5	N	3.00		R ISL	RED LAKE RIVER
	007	151N	44W	17	5	N	1.00		R ISL	RED LAKE RIVER
	008	151N	44W	17	5	N	0.80		R ISL	RED LAKE RIVER
							10.92			
REDWOOD	001	110N	34W	04	5	Y	0.80	LOT 9	UPLD	AGR TP/YF-080-1-034
							0.80			
RENVILLE	009	112N	33W	33	5	Y	4.80	LOT 1	R LOT	MINNESOTA RIVER/AGR TP/YF-080-1-035
							4.80			
RICE	001	111N	21W	02	5	N	1.20		L ISL	UNION LAKE
	002	111N	21W	16	5	N	1.50		L ISL	CIRCLE LAKE
	004	110N	22W	35	5	Y	4.63	LOT 9	L ISL	CEDAR LAKE/TITLE CON
							7.33			
ROSEAU	001	163N	35W	34	5	Y	79.60	LOT 1	WATER	LAKE OF THE WOODS/INCL. LOT 4
	002	163N	35W	13	5	Y	0.90	LOT 1	WATER	LAKE OF THE WOODS
	003	163N	35W	31	5	Y	96.40	LOT 1	WATER	LAKE OF THE WOODS/INCL. LOTS 2&3
	004	163N	35W	32	5	Y	52.65	LOT 1	WATER	LAKE OF THE WOODS/INCL. LOT 4
	005	163N	35W	33	5	Y	63.25	LOT 1	WATER	LAKE OF THE WOODS/INCL. LOT 4
	006	163N	36W	08	5	Y	49.90	LOT 1	WATER	LAKE OF THE WOODS/INCL. LOT 3
	007	163N	36W	17	5	Y	110.75	NWSE	WATER	LAKE OF THE WOODS/INCL. LOTS 2,3,&4
	008	163N	36W	20	5	Y	68.35	LOT 1	WATER	LAKE OF THE WOODS/INCL. LOT 2
	009	163N	36W	21	5	Y	85.55	LOT 1	WATER	LAKE OF THE WOODS/INCL. LOTS 2,3,&4
	010	163N	36W	28	5	Y	60.00	NENW	WATER	LAKE OF THE WOODS/INCL. LOT 1
	011	163N	36W	34	5	Y	163.45	NWNW	WATER	LAKE OF THE WOODS/INCL. LOTS 1,2,3,&4
	012	163N	36W	33	5	Y	152.05	LOT 1	WATER	LAKE OF THE WOODS/INCL. LOTS 2,3,4,&5
	013	163N	36W	36	5	Y	55.10	LOT 1	WATER	LAKE OF THE WOODS/INCL. LOTS 2,3,&4
							1,037.95			
SCOTT	005	115N	21W	30	5	N	0.40		L ISL	PRIOR LAKE
	010	115N	22W	25	5	N	1.80		L ISL	PRIOR LAKE
	014	115N	22W	32	5	N	1.30		L ISL	HOWARD LAKE
	015	115N	22W	24	5	N	2.80		L ISL	PRIOR LAKE
							6.30			
SHERBURNE	001	35N	31W	12	4	N	0.50		R ISL	MISSISSIPPI RIVER
	002A	35N	31W	12	4	N	0.10		R ISL	MISSISSIPPI RIVER
	002B	35N	31W	12	4	N	1.80		R ISL	MISSISSIPPI RIVER

TABLE 1: MINNESOTA UPLANDS AND ISLANDS APPROPRIATE FOR STATE MANAGEMENT

JULY 16, 1990

COUNTY	CCN	TP	RNG	SEC	PM	SUR	ACRES	SUBDIV DESCRIP	LAND TYPE	COMMENTS
SHERBURNE	002C	35N	31W	12	4	N	0.10		R ISL	MISSISSIPPI RIVER
	006	35N	31W	13	4	N	5.00		R ISL	MISSISSIPPI RIVER
	009	35N	31W	13	4	N	9.00		R ISL	MISSISSIPPI RIVER
	011	35N	31W	25	4	N	7.00		R ISL	MISSISSIPPI RIVER
	012	35N	31W	25	4	N	12.00		R ISL	MISSISSIPPI RIVER
	014	34N	30W	16	4	N	3.00		R ISL	MISSISSIPPI RIVER
	015	34N	29W	32	4	N	1.00		R ISL	MISSISSIPPI RIVER
	016A	34N	29W	34	4	N	0.10		R ISL	MISSISSIPPI RIVER
	016B	34N	29W	34	4	N	0.50		R ISL	MISSISSIPPI RIVER
	017	34N	29W	34	4	N	5.00		R ISL	MISSISSIPPI RIVER
	018	33N	28W	30	4	N	4.50		R ISL	MISSISSIPPI RIVER
	019	33N	28W	20	4	N	1.00		R ISL	MISSISSIPPI RIVER
	020	33N	28W	20	4	N	2.00		R ISL	MISSISSIPPI RIVER
	023	32N	26W	06	4	N	2.00		R ISL	MISSISSIPPI RIVER
	024	32N	26W	05	4	N	12.00		R ISL	MISSISSIPPI RIVER
	025A	32N	26W	05	4	N	0.20		R ISL	MISSISSIPPI RIVER
	025B	32N	26W	05	4	N	0.30		R ISL	MISSISSIPPI RIVER
	026	34N	30W	11	4	N	0.92		L ISL	STICKNEY/TITLE CON/ES-080-0-255
							68.02			
ST LOUIS	001	54N	12W	03	4	Y	0.10	TRACT 42	L ISL	KING LAKE
	002	54N	12W	03	4	Y	1.70	TRACT 41	L ISL	KING LAKE
	003	54N	12W	03	4	Y	0.40	TRACT 40	L ISL	KING LAKE
	004	54N	12W	03	4	Y	0.10	TRACT 39	L ISL	KING LAKE
	005	54N	12W	03	4	Y	0.20	TRACT 38	L ISL	KING LAKE
	006	54N	12W	10	4	Y	0.30	TRACT 43	L ISL	KING LAKE
	007	54N	12W	14	4	Y	0.20	LOT 7	L ISL	RUTH LAKE
	011	53N	13W	16	4	Y	3.50	TRACT 37	L ISL	SPRING LAKE/CABIN TP/ES-080-5-246
	012	53N	13W	19	4	Y	1.88	TRACT 38	R ISL	ALDEN LAKE
	013	53N	13W	19	4	Y	1.73	TRACT 39	R ISL	ALDEN LAKE
	014	53N	13W	19	4	Y	0.11	TRACT 40	R ISL	CLOQUET RIVER
	015	53N	13W	19	4	Y	0.10	TRACT 41	R ISL	CLOQUET RIVER
	016	53N	13W	19	4	Y	0.10	TRACT 42	R ISL	CLOQUET RIVER
	017	53N	13W	29	4	Y	0.30	TRACT 43	R ISL	CLOQUET RIVER
	018	53N	13W	29	4	Y	0.30	TRACT 44	R ISL	CLOQUET RIVER/TRACTS 44,45 ES-33444
	019	53N	13W	31	4	Y	0.13	TRACT 46	R ISL	CLOQUET RIVER
	020	53N	13W	31	4	Y	0.11	TRACT 47	R ISL	CLOQUET RIVER
	021	53N	13W	31	4	Y	0.14	TRACT 48	R ISL	CLOQUET RIVER
	022	53N	13W	15	4	Y	0.20	TRACT 37	R ISL	CLOQUET RIVER
	024	61N	13W	30	4	N	2.00		L ISL	ISAAC LAKE
	025	61N	13W	31	4	N	0.10		L ISL	ISAAC LAKE
	026	62N	13W	05	4	N	0.30		L ISL	WOLF LAKE
	027	62N	13W	05	4	N	0.20		L ISL	WOLF LAKE
	028	53N	14W	12	4	N	0.20		L ISL	THOMPSON LAKE
	033	55N	14W	23	4	N	0.10		L ISL	SULLIVAN LAKE
	035	61N	14W	01	4	Y	0.05	TRACT 37	L ISL	BEAR HEAD LAKE
	036	61N	14W	27	4	Y	0.08	TRACT 38	L ISL	BEAR HEAD LAKE

27

TABLE 1: MINNESOTA UPLANDS AND ISLANDS APPROPRIATE FOR STATE MANAGEMENT

JULY 16, 1990

COUNTY	CCN	TP	RNG	SEC	PM	SUR	ACRES	SUBDIV DESCRIP	LAND TYPE	COMMENTS
ST LOUIS	037	61N	14W	02	4	Y	0.18	TRACT 39	L ISL	BEAR HEAD LAKE
	038	61N	14W	02	4	Y	0.10	TRACT 40	L ISL	BEAR HEAD LAKE
	039	61N	14W	04	4	Y	0.68	TRACT 41	L ISL	BEAR HEAD LAKE
	040	61N	14W	04	4	Y	0.01	TRACT 42	L ISL	SKELETON LAKE
	041	61N	14W	11	4	Y	0.13	TRACT 43	L ISL	SKELETON LAKE
	042	61N	14W	13	4	Y	0.02	TRACT 44	L ISL	BEAR HEAD LAKE
	043	61N	14W	13	4	Y	0.15	TRACT 45	L ISL	BEAR HEAD LAKE
	044	62N	14W	20	4	Y	0.10	TRACT 46	L ISL	BEAR HEAD LAKE
	046	62N	14W	22	4	Y	0.10	TRACT 41	L ISL	NEEDLE BOY LAKE/TITLE CON ES 33447
	048	62N	14W	25	4	N	0.10	TRACT 41	L ISL	EAGLE'S NEST #1/TITLE CON
	049	62N	14W	25	4	N	0.10		L ISL	EAGLE'S NEST #4
	050	62N	14W	25	4	Y	0.70	LOT 9	L ISL	EAGLE'S NEST #4
	051	62N	14W	25	4	N	0.20		L ISL	EAGLE'S NEST #4
	052	62N	14W	26	4	N	0.30		L ISL	EAGLE'S NEST LAKE#3/TITLE CON
	053	62N	14W	26	4	N	0.10		L ISL	EAGLE'S NEST LAKE #3
	054	62N	14W	27	4	Y	0.50	TRACT 42	L ISL	EAGLE'S NEST LAKE #1
	055	62N	14W	27	4	Y	0.10	TRACT 43	L ISL	EAGLE'S NEST LAKE #3
	056	62N	14W	27	4	Y	0.40	TRACT 44	L ISL	EAGLE'S NEST LAKE #3
	057	62N	14W	28	4	Y	0.40	TRACT 37	L ISL	EAGLE'S NEST LAKE #2
	059	62N	14W	34	4	Y	0.30	TRACT 38	L ISL	EAGLE'S NEST LAKE #3
	060	62N	14W	34	4	Y	0.10	TRACT 39	L ISL	EAGLE'S NEST LAKE #3
	061	62N	14W	35	4	N	0.30		L ISL	EAGLE'S NEST LAKE #3
	062	62N	14W	35	4	N	0.10		L ISL	EAGLE'S NEST LAKE #3
	063	62N	14W	35	4	N	0.20		L ISL	EAGLE'S NEST LAKE #3
	064	62N	14W	36	4	Y	0.10	TRACT 45	L ISL	EAGLE'S NEST LAKE #3
	065	59N	15W	29	4	Y	10.14	LOT 3	R LOT	WHITEFACE RIVER
	066	59N	15W	18	4	N	0.10		L ISL	WYNNE LAKE
	067	59N	15W	18	4	N	0.20		L ISL	WYNNE LAKE
	068	59N	15W	19	4	N	0.40		L ISL	WYNNE LAKE
	069	59N	15W	19	4	N	0.10		L ISL	WYNNE LAKE
	070	59N	15W	19	4	N	0.10		L ISL	WYNNE LAKE
	073	62N	15W	01	4	Y	0.18	TRACT 37	L ISL	BASS LAKE
	074	62N	15W	03	4	Y	0.17	TRACT 38	L ISL	BASS LAKE
	075	62N	15W	03	4	Y	0.01	TRACT 39	L ISL	BASS LAKE
	076	62N	15W	02	4	Y	0.02	TRACT 40	L ISL	BASS LAKE
	114	58N	16W	28	5	Y	0.61	TRACT 37	L ISL	BERG LAKE
	115	58N	16W	01	5	N	0.20		L ISL	EMBARRASS LAKE
	116	58N	16W	01	5	N	0.30		L ISL	EMBARRASS LAKE
	117	58N	16W	11	5	N	0.20		L ISL	EMBARRASS LAKE
	118	58N	16W	14	5	N	0.80		L ISL	CEDAR ISLAND LAKE
	119	60N	16W	03	4	Y	35.40	LOT 2	UPLD	
	137	62N	16W	39	4	Y	0.08	TRACT 54	L ISL	LOST LAKE
	150	52N	17W	29	4	Y	0.38	TRACT 37	L ISL	SCHELINS LAKE
	151	56N	17W	33	4	N	0.10		L ISL	MURPHY LAKE
	174	57N	18W	36	4	N	0.30		R ISL	ST LOUIS RIVER
	175	57N	18W	36	4	N	0.60		R ISL	ST LOUIS RIVER
	176	51N	18W	36	4	N	0.60		R ISL	ST LOUIS RIVER
	177	52N	18W	16	4	Y	0.15	TRACT 37	L ISL	CROOKED LAKE

TABLE 1: MINNESOTA UPLANDS AND ISLANDS APPROPRIATE FOR STATE MANAGEMENT

JULY 16, 1990

COUNTY	CCN	TP	RNG	SEC	PM	SUR	ACRES	SUBDIV DESCRIP	LAND TYPE	COMMENTS
ST LOUIS	178	52N	18W	16	4	Y	0.60	TRACT 38	L ISL	CROOKED LAKE
	179	52N	18W	09	4	N	0.60		L ISL	AERIE LAKE
	180	51N	18W	09	4	N	0.10		L ISL	AERIE LAKE/TITLE CON
	184	56N	18W	01	4	N	0.10		R ISL	ST LOUIS RIVER/TITLE CON
	185	56N	18W	03	4	N	0.20		R ISL	ST LOUIS RIVER
	186	56N	18W	35	4	N	0.60		L ISL	PERCH LAKE
	187	58N	18W	24	4	N	0.20		LISL	MANGANITO LAKE
	188	63N	18W	05	4	Y	0.18	TRACT 37	L ISL	SUSAN LAKE
	196	63N	18W	18	4	Y	0.37	TRACT 45	L ISL	SUNSET LAKE
	209	53N	19W	08	4	Y	1.65	LOT 8	R LOT	WHITEFACE RIVER
	210	53N	19W	18	4	Y	7.75	LOT 12	R LOT	WHITEFACE RIVER
	213	55N	19W	02	4	Y	0.80	LOT 12	R LOT	ST LOUIS RIVER
	214	55N	19W	15	4	Y	0.05	LOT 13	R LOT	ST LOUIS RIVER
	215	55N	19W	22	4	Y	0.75	LOT 02	R LOT	ST LOUIS RIVER
	216	55N	19W	26	4	N	2.40		R ISL	ST LOUIS RIVER
	217	7N	19W	17	4	Y	0.05	LOT 14	L LOT	MCQUADE LAKE
	218	63N	19W	01	4	N	0.10		L ISL	HOODOO LAKE
	245	65N	20W	33	4	N	0.10		L ISL	PELICAN LAKE
	250	65N	20W	33	4	N	0.10		L ISL	PELICAN LAKE
	251	65N	20W	35	4	N	0.10		L ISL	PELICAN LAKE
	252	65N	20W	27	4	N	0.10		L ISL	PELICAN LAKE
	253	65N	20W	32	4	N	0.10		L ISL	PELICAN LAKE
	274	54N	21W	17	4	Y	0.11	LOT 1	L LOT	FLOODWOOD LAKE
	275	59N	21W	24	4	Y	0.19	LOT 6	L ISL	DEWEY LAKE
	276	59N	21W	13	4	Y	0.15	LOT 9	L ISL	DEWEY LAKE
	277	63N	21W	25	4	Y	11.25	LOT 4	UPLD	LITTLE FORK RIVER
	307	56N	17W	02	4	Y	16.70	LOT 4	R LOT	ST LOUIS RIVER/POWERLINE/ES-080-6-253
	309	65N	20W	36	4	N	0.20		L ISL	PELICAN LAKE/TITLE CON
							116.84			
STEARNS	001	124N	28W	25	5	N	1.50		R ISL	MISSISSIPPI RIVER
	002A	123N	28W	01	5	N	1.00		R ISL	MISSISSIPPI RIVER
	002B	123N	28W	01	5	N	3.00		R ISL	MISSISSIPPI RIVER
	003	123N	27W	17	5	N	8.00		R ISL	MISSISSIPPI RIVER
	004A	123N	27W	20	5	N	1.00		R ISL	MISSISSIPPI RIVER
	004B	123N	27W	20	5	N	0.50		R ISL	MISSISSIPPI RIVER
	004C	123N	27W	20	5	N	0.50		R ISL	MISSISSIPPI RIVER
	005	123N	27W	20	5	N	15.00		R ISL	MISSISSIPPI RIVER
	006	123N	27W	20	5	N	0.10		R ISL	MISSISSIPPI RIVER
	009	123N	27W	21	5	N	75.00		R ISL	MISSISSIPPI RIVER
	011	122N	31W	02	5	N	1.50		L ISL	LONG LAKE
	012	122N	31W	02	5	N	0.20		L ISL	LONG LAKE
	014	123N	30W	33	5	N	2.00		L ISL	CEDAR ISLAND LAKE
	015	124N	30W	13	5	Y	0.84	LOT 5	L ISL	ISLAND LAKE
	018	126N	34W	01	5	N	2.20		L ISL	CEDAR LAKE
	019	126N	34W	01	5	N	1.00		L ISL	CEDAR LAKE

29

TABLE 1: MINNESOTA UPLANDS AND ISLANDS APPROPRIATE FOR STATE MANAGEMENT

JULY 16, 1990

COUNTY	CCN	TP	RNG	SEC	PM	SUR	ACRES	SUBDIV DESCRIP	LAND TYPE	COMMENTS
STEARNS	020	124N	28W	24	5	N	2.20		R ISL	MISSISSIPPI RIVER
	021A	124N	28W	24	5	N	2.00		R ISL	MISSISSIPPI RIVER
	021B	124N	28W	24	5	N	5.00		R ISL	MISSISSIPPI RIVER
	022	124N	28W	24	5	N	3.00		R ISL	MISS. RIVER RW POWERLINE ES-080-6-256
	023A	124N	28W	24	5	N	2.00		R ISL	MISSISSIPPI RIVER
	023B	124N	28W	24	5	N	2.50		R ISL	MISSISSIPPI RIVER
							130.04			
SWIFT	001	121N	37W	02	5	Y	0.56	LOT 1	L LOT	MONSON LAKE
	002	121N	38W	11	5	Y	0.37	TRACT 37	L ISL	HOLLERBERG LAKE TITLE CON
	003	122N	39W	09	5	Y	0.12	TRACT 38	L ISL	HASSEL LAKE/ES-080-0-257/TITLE CON
							1.05			
TODD	001	127N	32W	11	5	N	0.50		L ISL	MOUND LAKE
	003	131N	32W	01	5	Y	0.58	TRACT 37	L ISL	STAR LAKE/TITLE CON/ES-080-0-258
	004	132N	32W	34	5	N	0.20		L ISL	LONG LAKE
	005	133N	32W	01	5	N	2.40		R ISL	CROW WING RIVER
	006	133N	32W	01	5	N	0.60		R ISL	CROW WING RIVER
	007	133N	32W	10	5	N	0.60		R ISL	CROW WING RIVER
	008	133N	32W	09	5	N	0.80		R ISL	CROW WING RIVER
	009	133N	32W	11	5	N	2.40		R ISL	CROW WING RIVER
	010	133N	32W	11	5	N	0.70		R ISL	CROW WING RIVER
	011	133N	32W	11	5	N	0.20		R ISL	CROW WING RIVER
	013	133N	32W	12	5	N	1.00		R ISL	CROW WING RIVER
	015	127N	34W	17	5	N	2.00		L ISL	FAIRY LAKE
	016	128N	34W	26	5	N	0.10		L ISL	JUERGENS LAKE
							12.08			
WABASHA	002	109N	10W	31	5	Y	0.03	LOT 1	UPLD	YF-080-1-053/TITLE CON
	003	109N	10W	10	5	Y	0.20	LOT 1	UPLD	
	004	109N	13W	05	5	Y	0.50	LOT 4	UPLD	YF-080-1-054/TITLE CON
							0.73			
WADENA	001	136N	33W	05	5	N	8.00		R ISL	CROW WING RIVER
	002	136N	33W	14	5	N	2.00		R ISL	CROW WING RIVER
	003	136N	33W	26	5	N	3.00		R ISL	CROW WING RIVER
	004	136N	33W	35	5	N	6.60		R ISL	CROW WING RIVER
	005	135N	33W	02	5	N	2.50		R ISL	CROW WING RIVER
	006	135N	33W	14	5	Y	16.00	LOT 6	R LOT	CROW WING RIVER
	007	134N	33W	15	5	N	1.40		R ISL	CROW WING RIVER
	008	134N	33W	13	5	N	1.80		R ISL	CROW WING RIVER
	009	134N	33W	24	5	N	4.80		R ISL	CROW WING RIVER
	010	134N	32W	28	5	N	3.00		R ISL	CROW WING RIVER

TABLE 1: MINNESOTA UPLANDS AND ISLANDS APPROPRIATE FOR STATE MANAGEMENT

JULY 16, 1990

COUNTY	CCN	TP	RNG	SEC	PM	SUR	ACRES	SUBDIV DESCRIP	LAND TYPE	COMMENTS
WADENA	011	134N	32W	28	5	Y	1.05	LOT 3	R	LOT CROW WING RIVE4
	012	134N	32W	33	5	N	1.70		R	ISL CROW WING RIVER
	013	134N	32W	33	5	N	0.90		R	ISL CROW WING RIVER
	014	135N	34W	34	5	Y	0.96	LOT 1	R	LOT CROW WING RIVER/TITLE CON
							53.71			
WASECA	001	108N	24W	01	5	N	11.70		L	ISL ELYSIAN LAKE
							11.70			
WASHINGTON	021	31N	20W	08	5	N	4.00		L	ISL MUD LAKE/TITLE CON/ES-080-0-260
							4.00			
WATONWAN	001	105N	33W	05	5	N	13.60		L	ISL SULEM LAKE
							13.60			
WILKIN	001	132N	45W	27	5	N	1.00		R	ISL OTTERTAIL RIVER
	002	132N	45W	27	5	N	1.00		R	ISL OTTERTAIL RIVER
	003	132N	45W	27	5	N	0.60		R	ISL OTTERTAIL RIVER
	004	132N	45W	34	5	N	1.00		R	ISL OTTERTAIL RIVER
	005	132N	45W	35	5	N	1.00		R	ISL OTTERTAIL RIVER
	006	132N	45W	36	5	N	1.30		R	ISL OTTERTAIL RIVER
	007	136N	48W	20	5	Y	1.18	LOT 1	R	ISL RED RIVER OF NORTH
	008	131N	45W	04	5	Y	2.20	LOT 5	R	ISL OTTERTAIL RIVER/AGR TP/YF-080-1-055
							9.28			
WRIGHT	001	122N	26W	14	5	N	4.00		R	ISL MISSISSIPPI RIVER
	002	122N	26W	14	5	N	0.50		R	ISL MISSISSIPPI RIVER
	003	122N	25W	33	5	N	43.08		R	ISL MISSISSIPPI RIVER
	004	122N	25W	33	5	N	2.50		R	ISL MISSISSIPPI RIVER
	005	121N	25W	11	5	N	10.00		R	ISL MISSISSIPPI RIVER
	006	121N	24W	09	5	N	0.50		R	ISL MISSISSIPPI RIVER
	007	121N	24W	09	5	N	4.50		R	ISL MISSISSIPPI RIVER
	008	121N	24W	09	5	N	5.50		R	ISL MISSISSIPPI RIVER
	009	121N	24W	09	5	N	6.00		R	ISL MISSISSIPPI RIVER
	010	121N	24W	09	5	N	12.00		R	ISL MISSISSIPPI RIVER
	011	121N	23W	18	5	N	4.00		R	ISL MISSISSIPPI RIVER
	012	121N	23W	15	5	N	25.00		R	ISL MISSISSIPPI RIVER
	013	121N	23W	36	5	N	10.00		R	ISL MISSISSIPPI RIVER
	015	119N	24W	06	5	N	1.00		L	ISL MOORE LAKE
	016	120N	24W	06	5	Y	1.47	LOT 5	UPLD	AGR TP/YF-080-1-056
	017	120N	24W	27	5	N	1.60		L	ISL WILHELM LAKE/AGR TP/ES-080-1-262
	018	120N	25W	01	5	N	6.10		L	ISL PELICAN LAKE

31

TABLE 1: MINNESOTA UPLANDS AND ISLANDS APPROPRIATE FOR STATE MANAGEMENT

JULY 16, 1990

COUNTY	CCN	TP	RNG	SEC	PM	SUR	ACRES	SUBDIV DESCRIP	LAND TYPE	COMMENTS
WRIGHT	019	120N	25W	01	5	N	0.40		L ISL	PELICAN LAKE
	020A	120N	25W	01	5	N	5.00		L ISL	PELICAN LAKE
	020B	120N	25W	01	5	N	3.40		L ISL	PELICAN LAKE
	021	120N	25W	12	5	N	4.40		L ISL	PELICAN LAKE
	022	121N	25W	20	5	N	1.30		L ISL	NORTH LAKE
	023	122N	26W	32	5	Y	2.70	LOT 1	UPLD	
	024	121N	27W	24	5	N	0.10		L ISL	MINK LAKE
	025A	119N	28W	06	5	Y	17.71	TRACT 37	L ISL	SWAN LAKE, ALSO TRACT 38
	025B	119N	28W	06	5	Y	0.78	TRACT 38	L ISL	SWAN LAKE, ALSO TRACT 38
	026	120N	28W	05	5	N	1.30		L ISL	MOSES LAKE
	027	121N	28W	33	5	N	0.30		L ISL	TWIN LAKE/TITLE CON/ES-080-0-264
	028	121N	23W	18	5	N	0.80		L ISL	MISSISSIPPI RIVER
	029	121N	23W	18	5	N	2.00		L ISL	MISSISSIPPI RIVER
							177.94			
GRAND TOTAL							8,064.14			

LEGEND FOR TABLE 1

1. Table 1 describes the known or purported public lands available for transfer to the State of Minnesota. The listed properties have been identified as public lands during preliminary title records research, field inventories, or cadastral surveys. In some cases, further research may reveal a patent (title conveyance) to non-federal ownership.

2. CCN stands for County Control Number, which is assigned by BLM. The county name and CCN together constitute an unique identifier for each tract. Please use them when referring to specific tracts.

3. TWP, RNG, SEC, and SUBDIV DESCRIP stand for Township, Range, Section, and Subdivisional Description respectively.

4. SURV indicates whether or not a cadastral survey has been performed on that tract.

5. LAND T indicates the land type. The categories used include:

R ISL	River island
L ISL	Lake island
R LOT	River frontage lot
L LOT	Lake frontage lot
GLISL	Great Lakes island
UPLD	Upland
WATER	Submerged land

6. ACRES is an estimated acreage. Except for surveyed tracts, the actual acreage may prove to be more or less than the estimate shown here.

U.S. Department of the Interior

Bureau of Land Management

SEPTEMBER, 1989

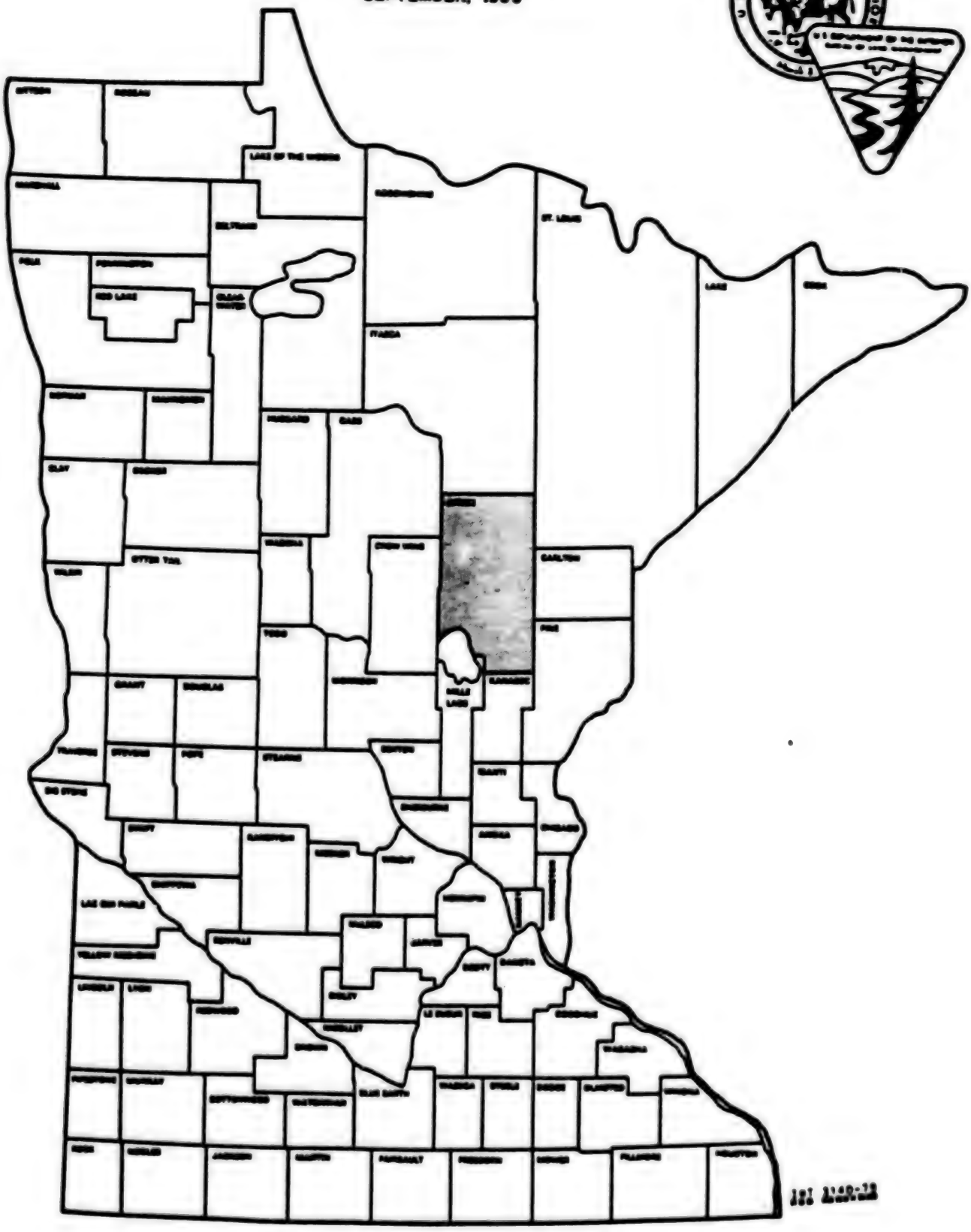

AITKIN COUNTY

PUBLIC LAND
IN
MINNESOTA

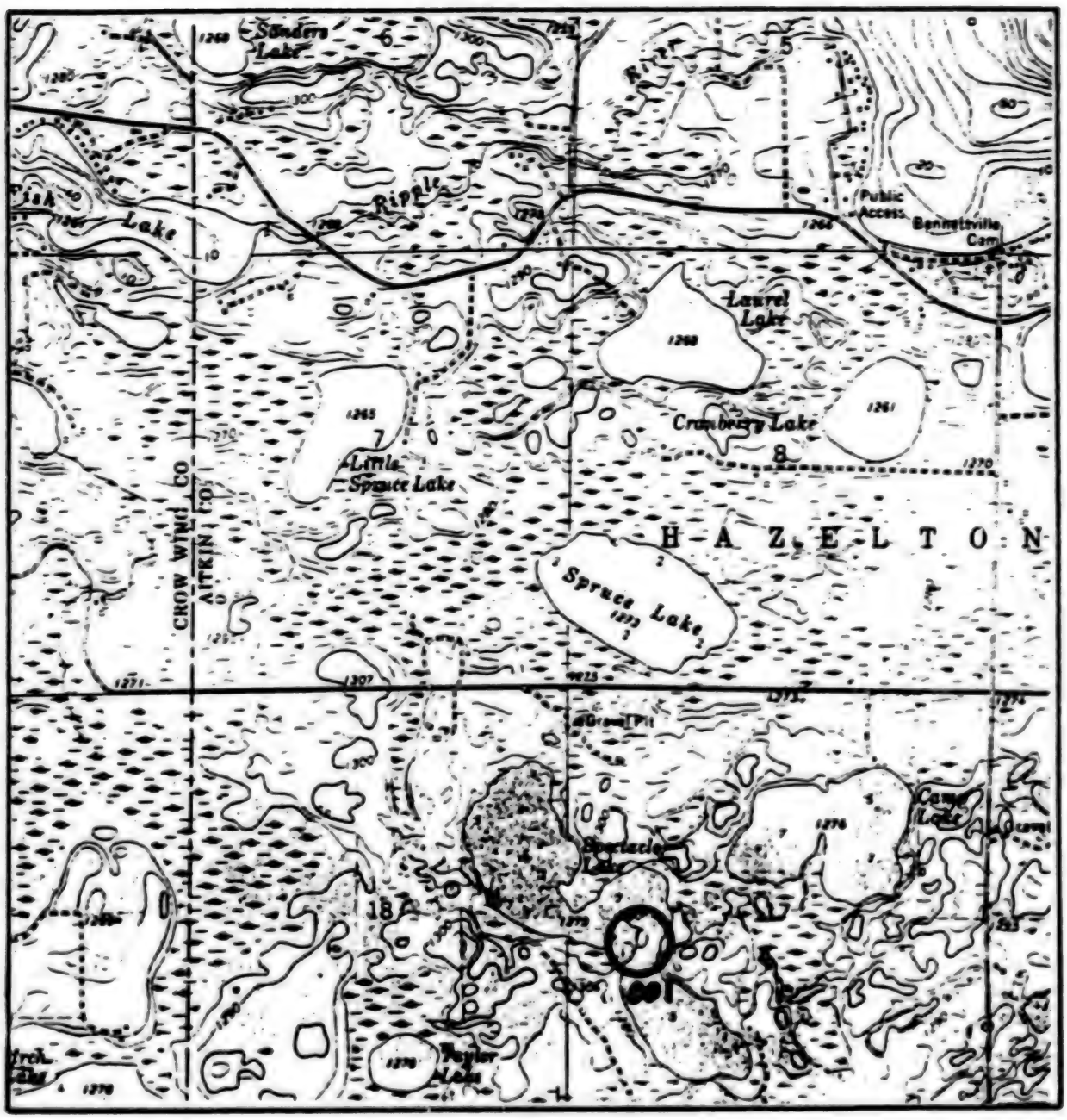

Township_____ Range_____ County AITKIN P.M. 4TH

Scale: 1:24,000 Name of Quad. RAY LAKE

○ - BLM administered islands/uplands County Control No. 001

Note: Boundaries are approximate;contact BLM for more detailed information.

PUBLIC LAND
IN
MINNESOTA

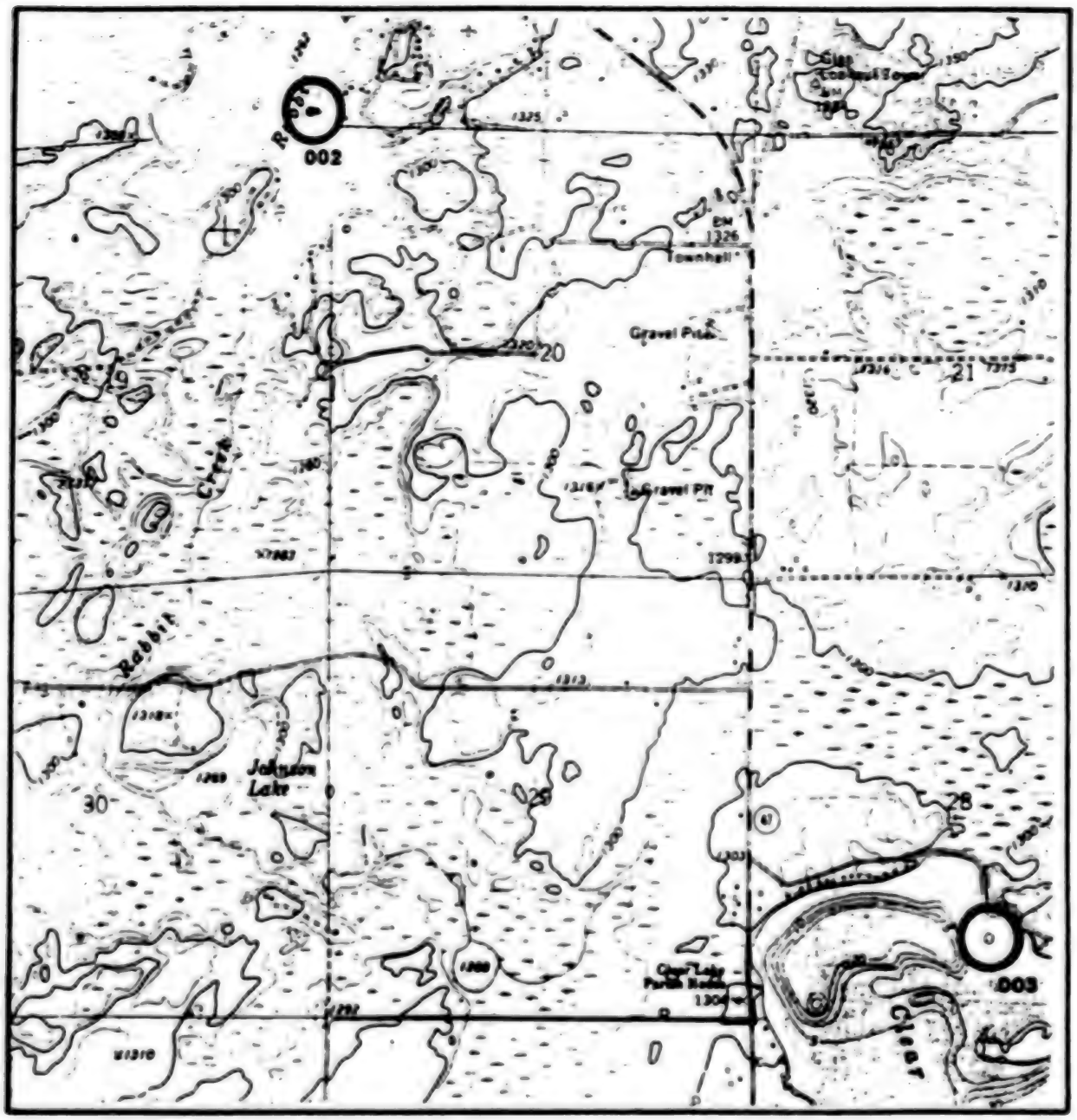

Township 46N Range 25W County AITKIN P.M. 4TH

Scale: 1:24,000 Name of Quad. GLEN

○ - BLM administered islands/uplands County Control No. 002 + 003

Note: Boundaries are approximate;contact BLM for more detailed information.

PUBLIC LAND
IN
MINNESOTA

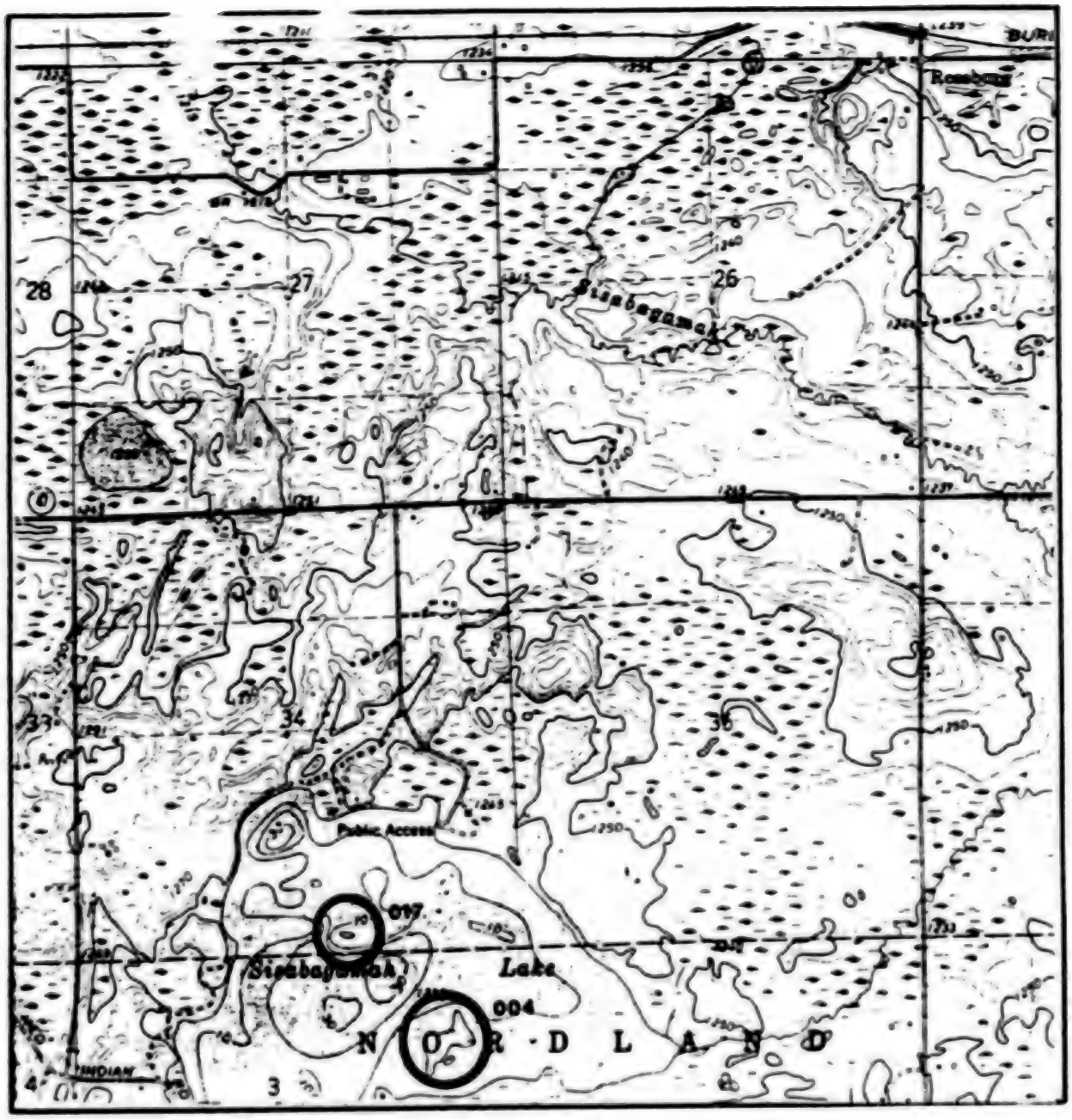

Township 46+47N Range 26W County AITKIN P.M. 4TH

Scale: 1:24,000 Name of Quad. HASSMAN

◯ - BLM administered islands/uplands County Control No. 004 + 017

Note: Boundaries are approximate;contact BLM for more detailed information.

PUBLIC LAND
IN
MINNESOTA

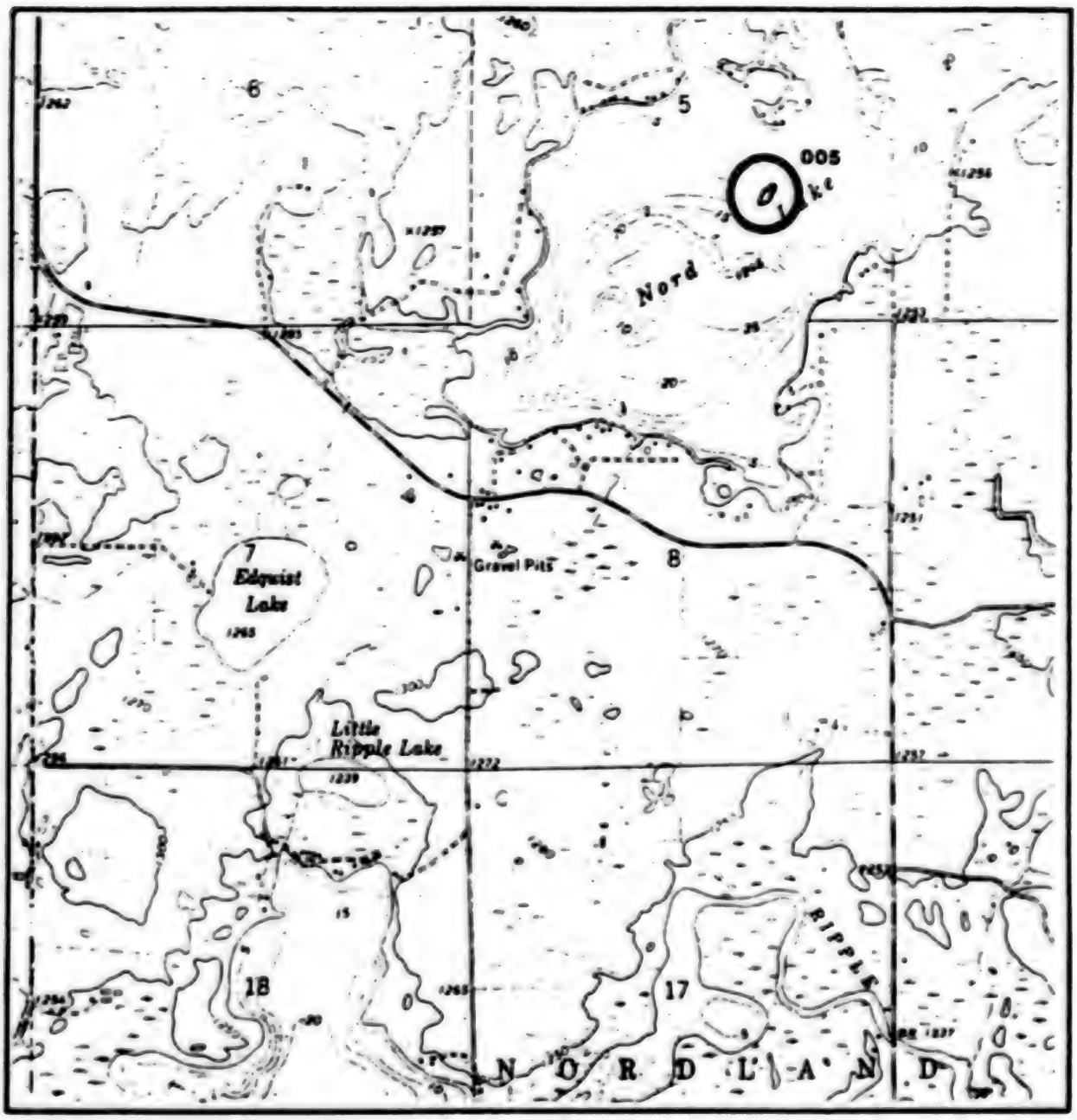

Township 46N Range 26W County AITKIN P.M. 4TH

Scale: 1:24,000 Name of Quad. SPIRIT LAKE

○ – BLM administered islands/uplands County Control No. 005

Note: Boundaries are approximate;contact BLM for more detailed information.

PUBLIC LAND
IN
MINNESOTA

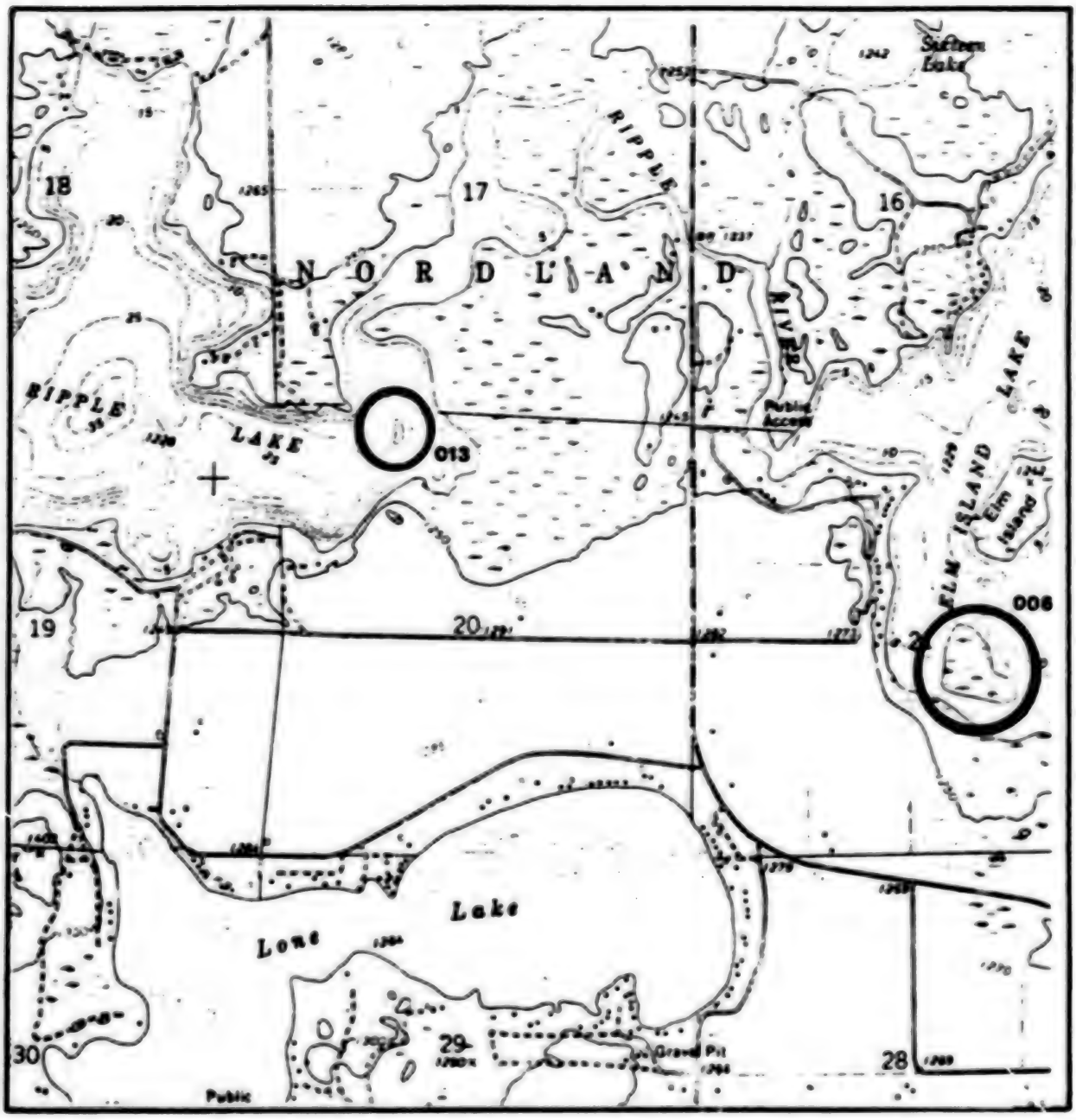

Township 46N Range 26W County AITKIN P.M. 4TH

Scale: 1:24,000 Name of Quad. SPIRIT LAKE

○ - BLM administered islands/uplands County Control No. 006 + 013

Note: Boundaries are approximate;contact BLM for more detailed information.

PUBLIC LAND
IN
MINNESOTA

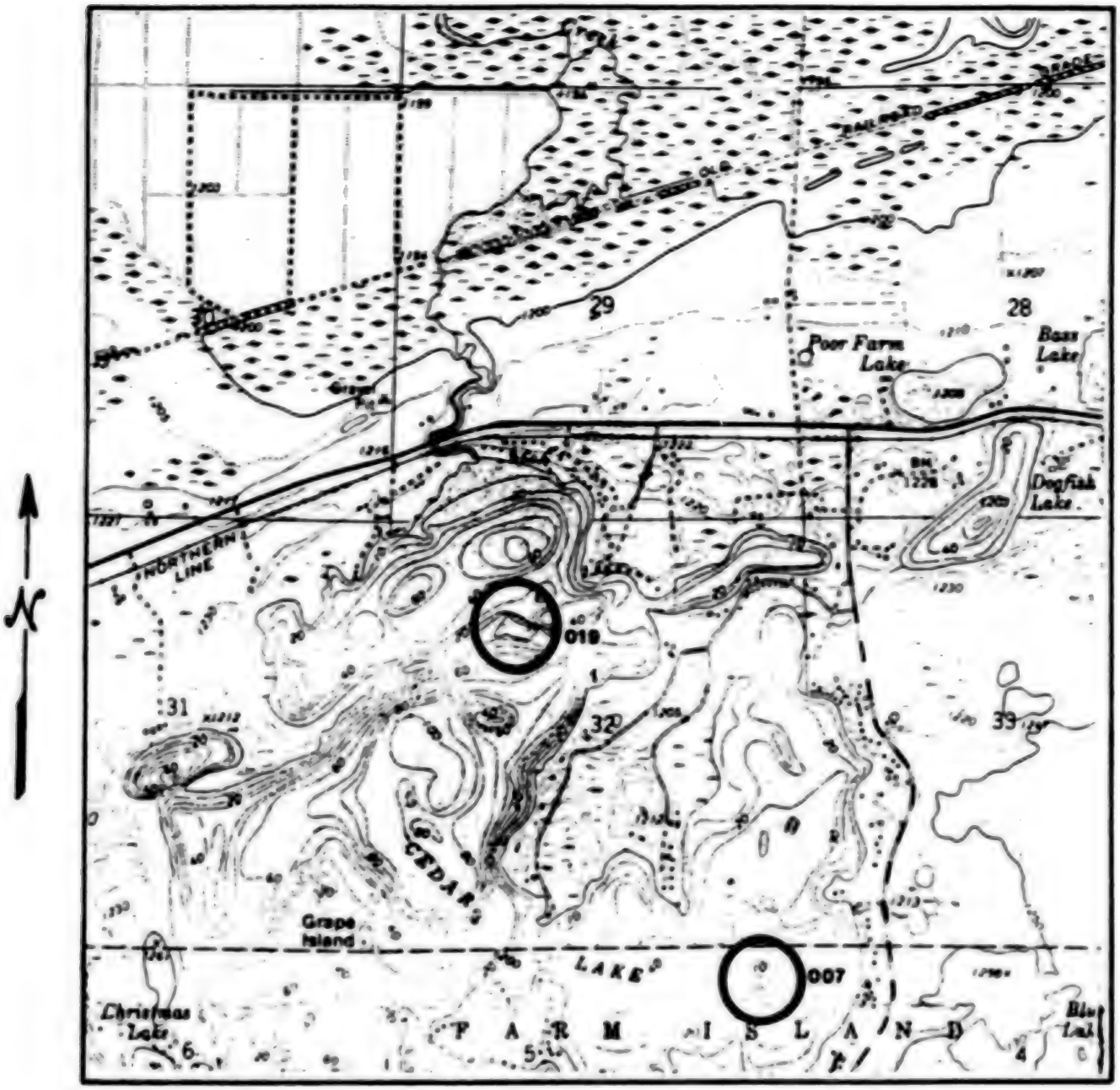

Township 46 & 47N Range 27W County AITKIN P.M. 4TH

Scale: 1:24,000 Name of Quad. IRON HUB

○ - BLM administered islands/uplands County Control No. 007 & 019

Note: Boundaries are approximate;contact BLM for more detailed information.

PUBLIC LAND
IN
MINNESOTA

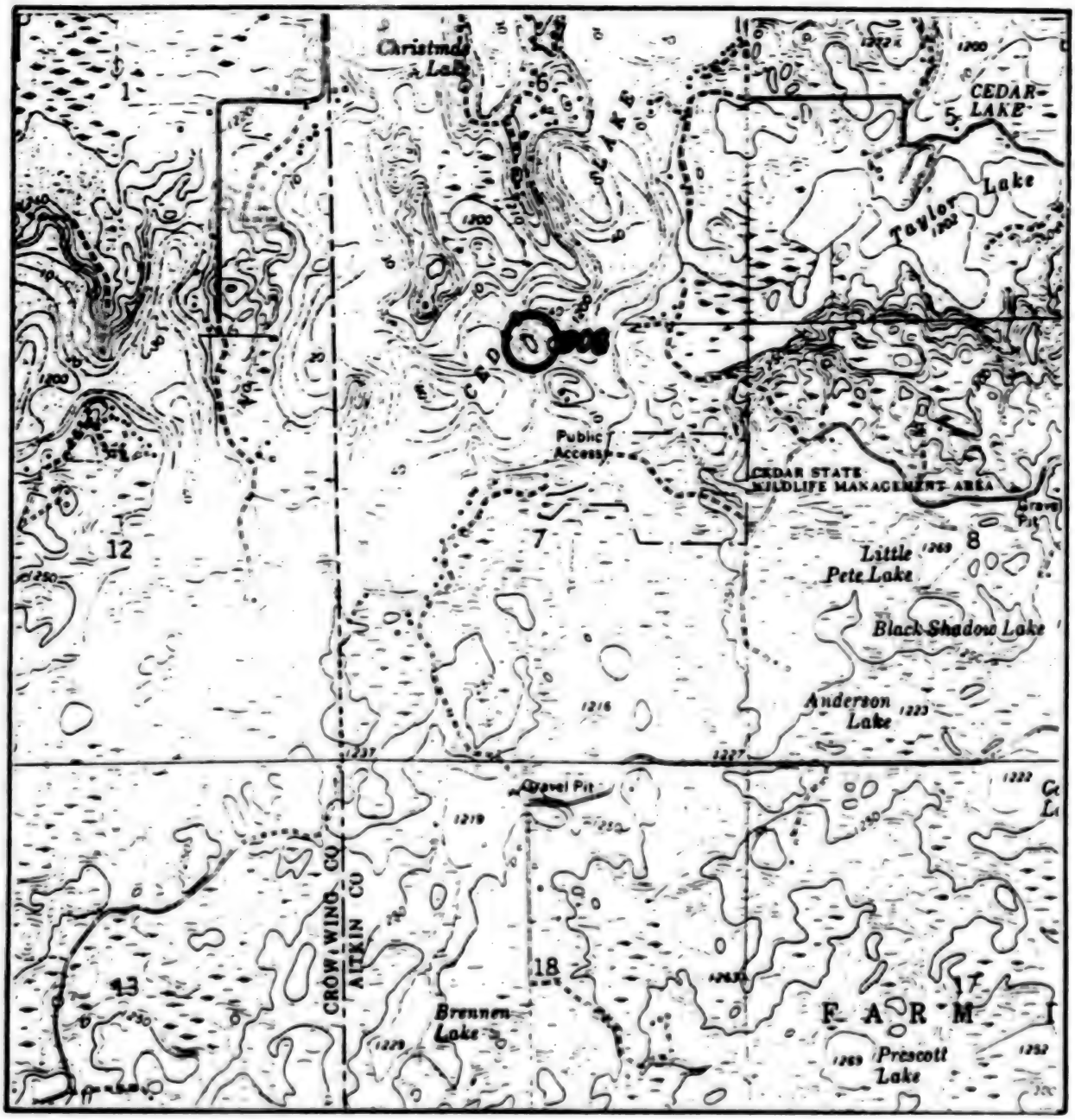

Township_____ Range_____ County AITKIN P.M. 4TH

Scale: 1:24,000 Name of Quad. BAY LAKE

◯ - BLM administered islands/uplands County Control No. 008

Note: Boundaries are approximate;contact BLM for more detailed information.

PUBLIC LAND
IN
MINNESOTA

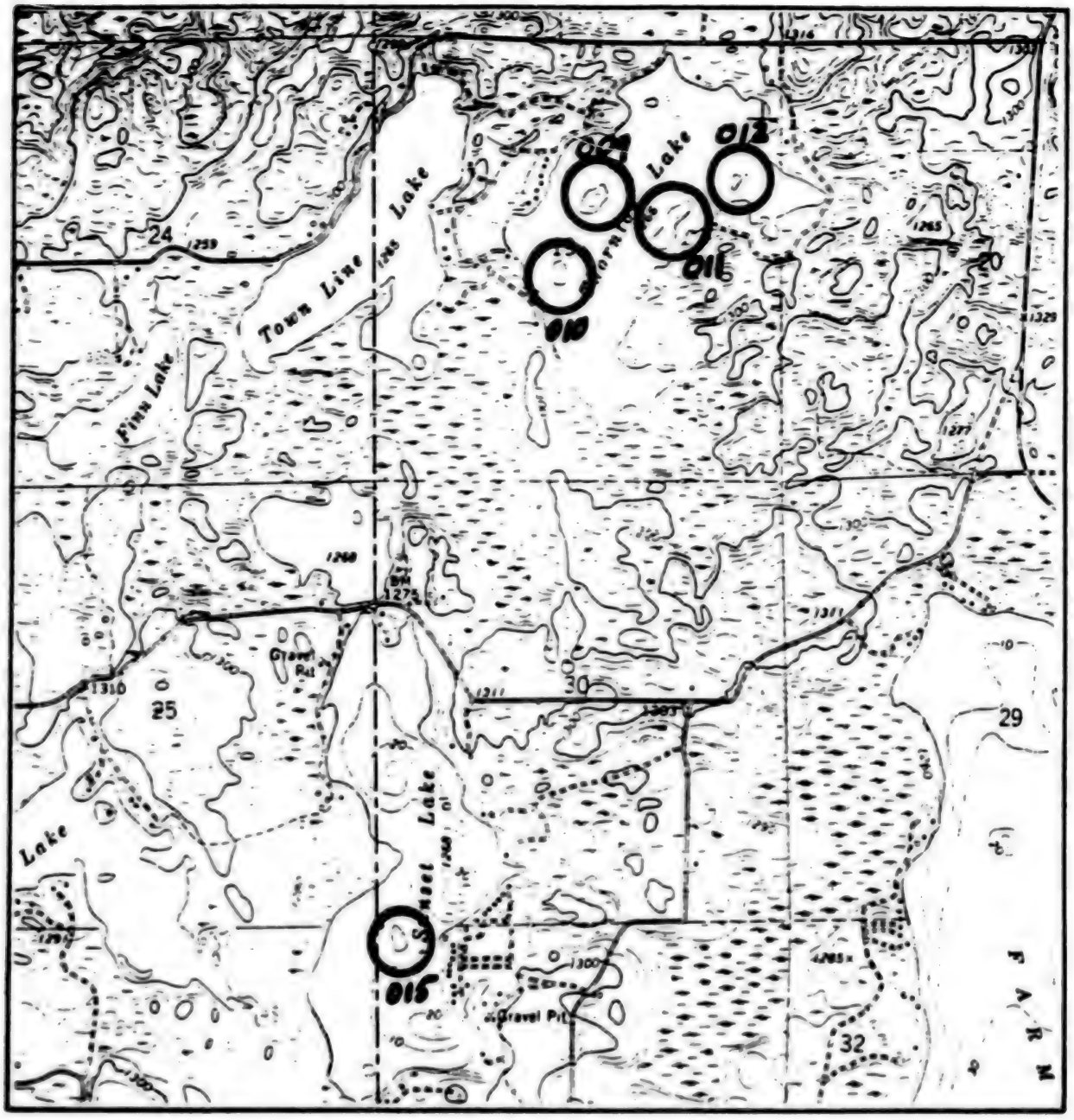

Township_____ Range_____ County AITKIN P.M. 4TH

Scale: 1:24,000 Name of Quad. BAY LAKE

○ - BLM administered islands/uplands County Control No. 009-012, 015

Note: Boundaries are approximate;contact BLM for more detailed information.

PUBLIC LAND
IN
MINNESOTA

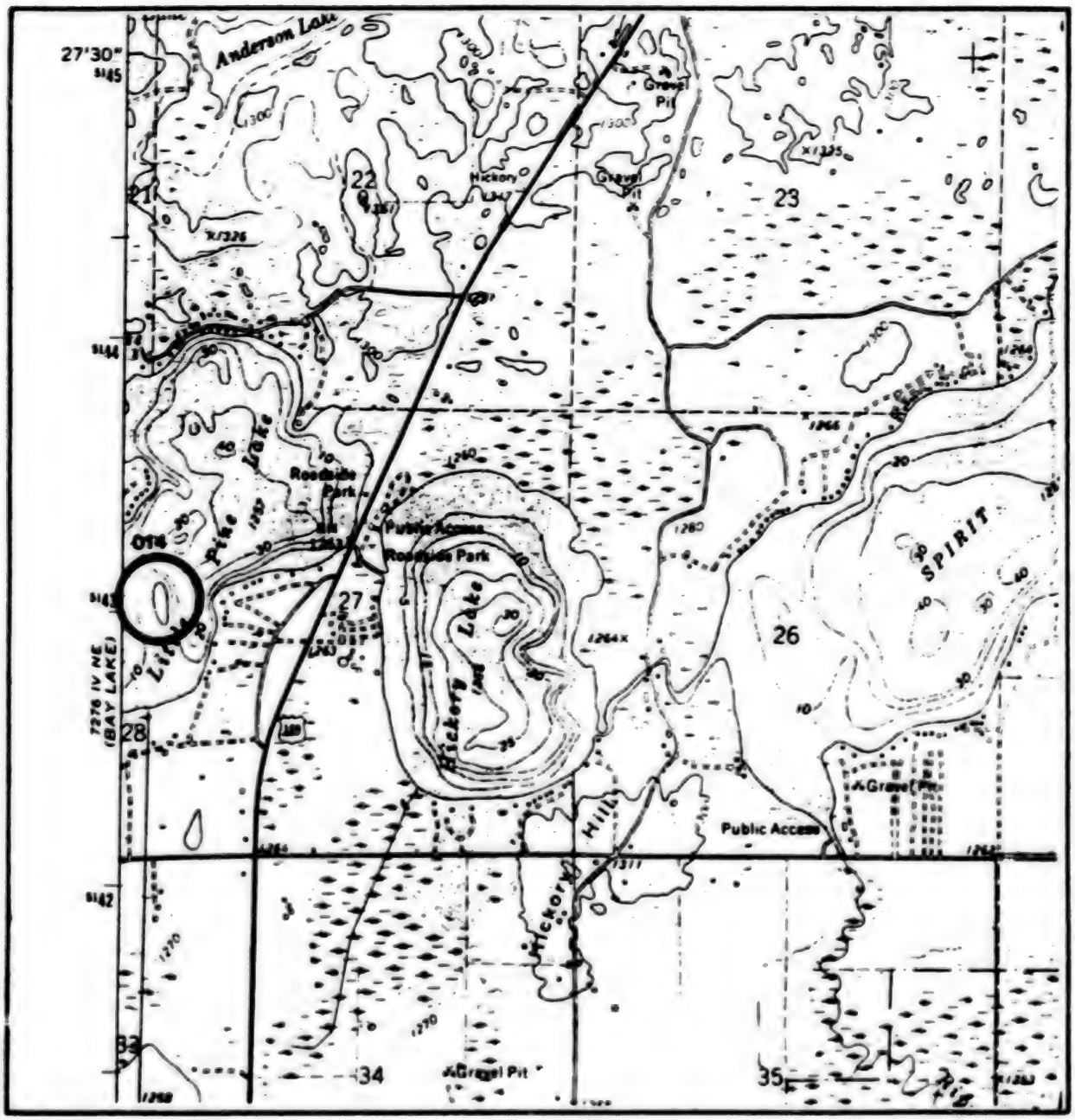

Township 46 N Range 27 W County AITKIN P.M. 4TH

Scale: 1:24,000 Name of Quad. SPIRIT LAKE

○ - BLM administered islands/uplands County Control No. 014

Note: Boundaries are approximate;contact BLM for more detailed information.

PUBLIC LAND
IN
MINNESOTA

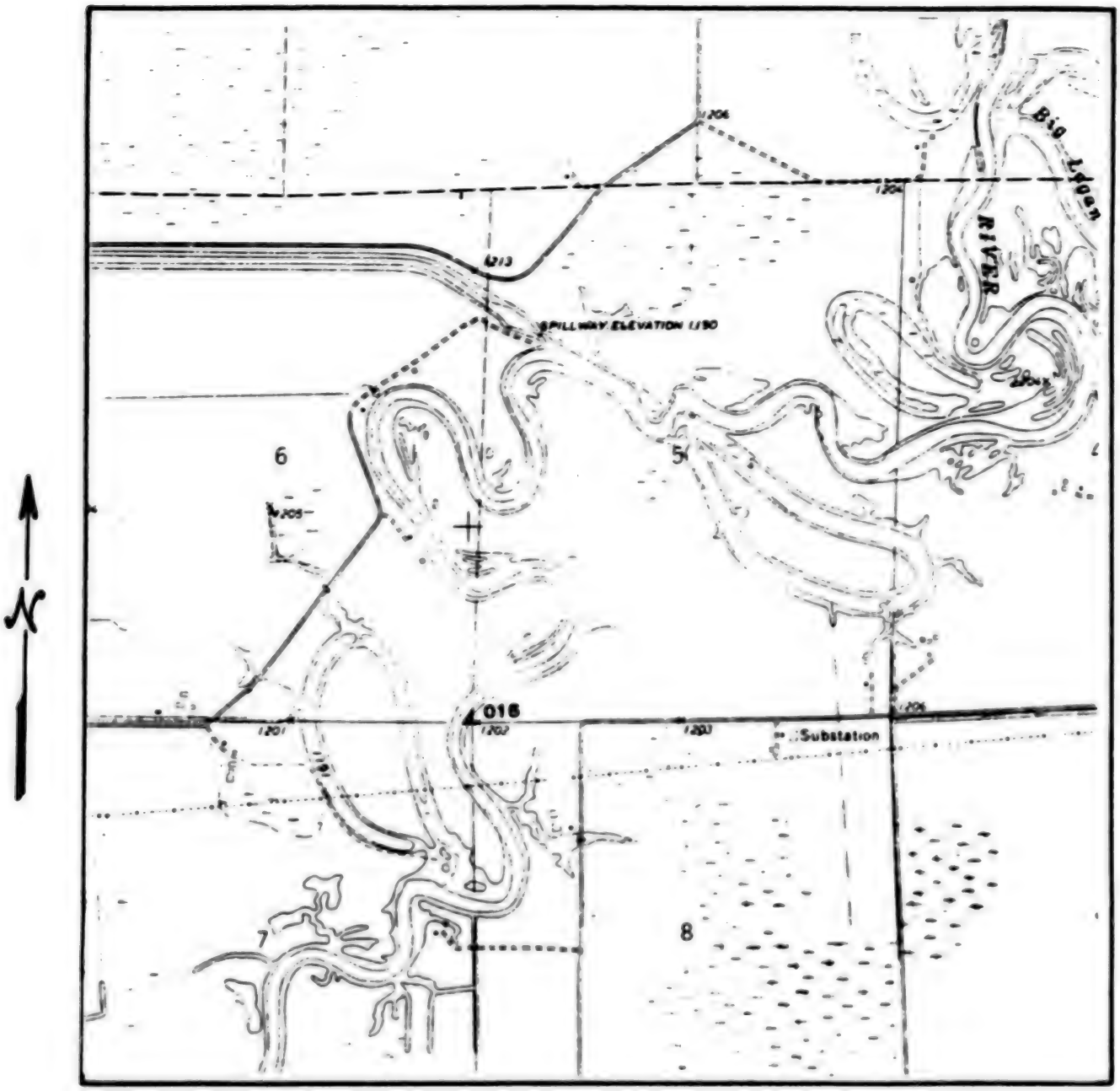

Township 47N Range 26W County AITKIN P.M. 4TH

Scale: 1:24,000 Name of Quad. AITKIN

◯ - BLM administered islands/uplands County Control No. 016

Note: Boundaries are approximate;contact BLM for more detailed information.

PUBLIC LAND
IN
MINNESOTA

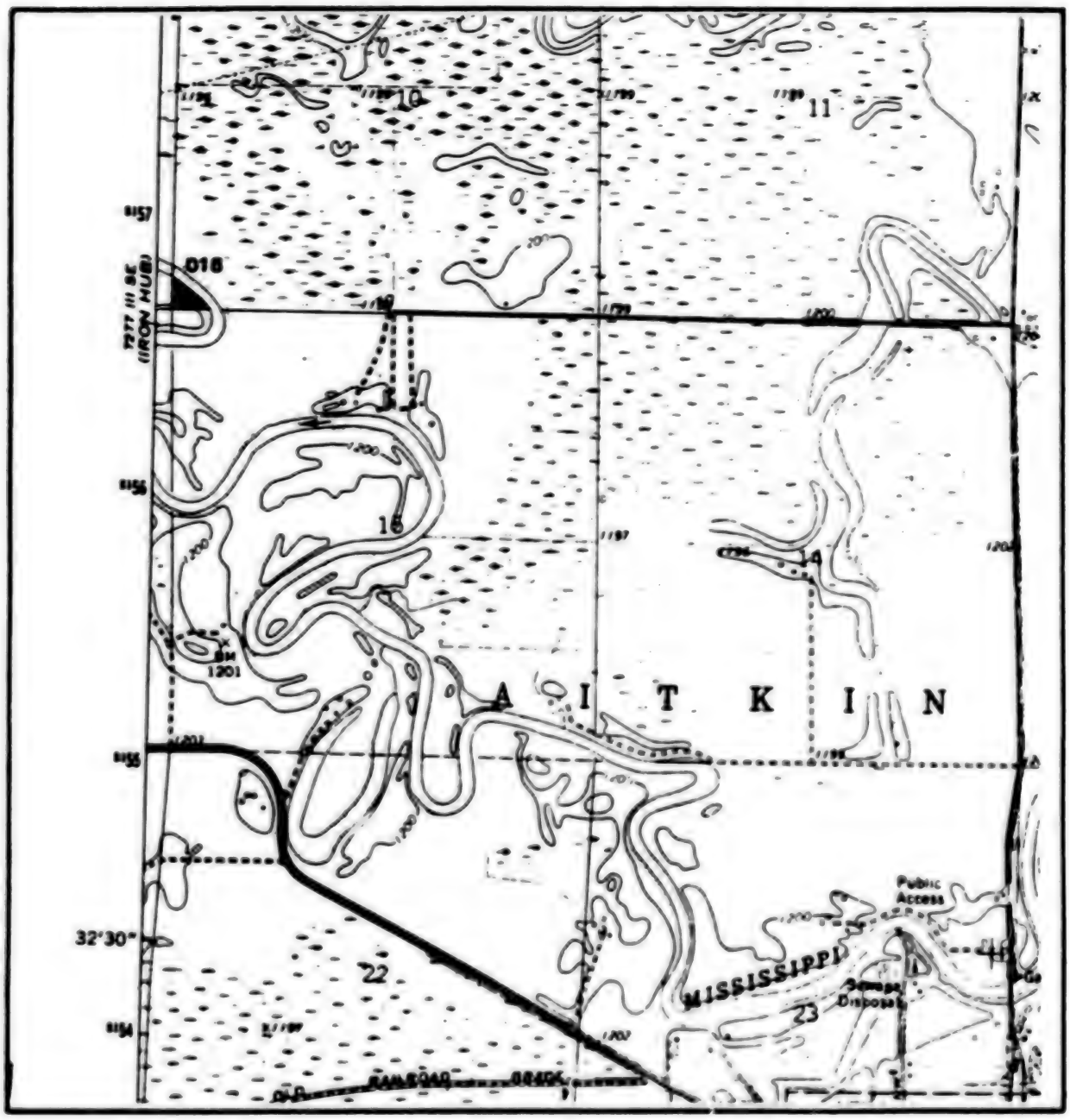

Township 47N Range 27W County AITKIN P.M. 4TH

Scale: 1:24,000 Name of Quad. AITKIN

○ - BLM administered islands/uplands County Control No. 018

Note: Boundaries are approximate;contact BLM for more detailed information.

PUBLIC LAND
IN
MINNESOTA

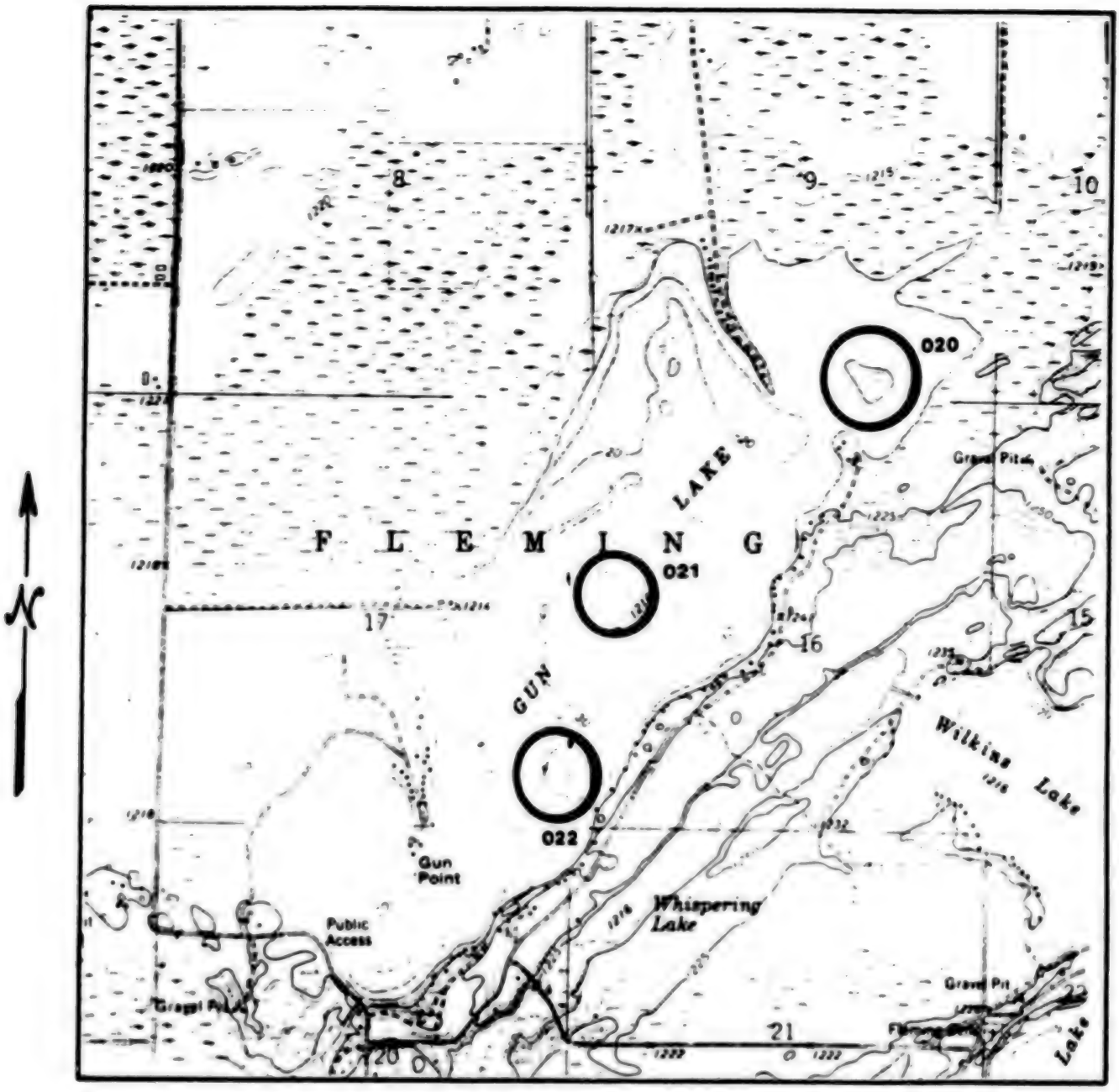

Township 48N Range 25W County AITKIN P.M. 4TH

Scale: 1:24,000 Name of Quad. WAUKENABO

○ - BLM administered islands/uplands County Control No. 020-022

Note: Boundaries are approximate;contact BLM for more detailed information.

PUBLIC LAND
IN
MINNESOTA

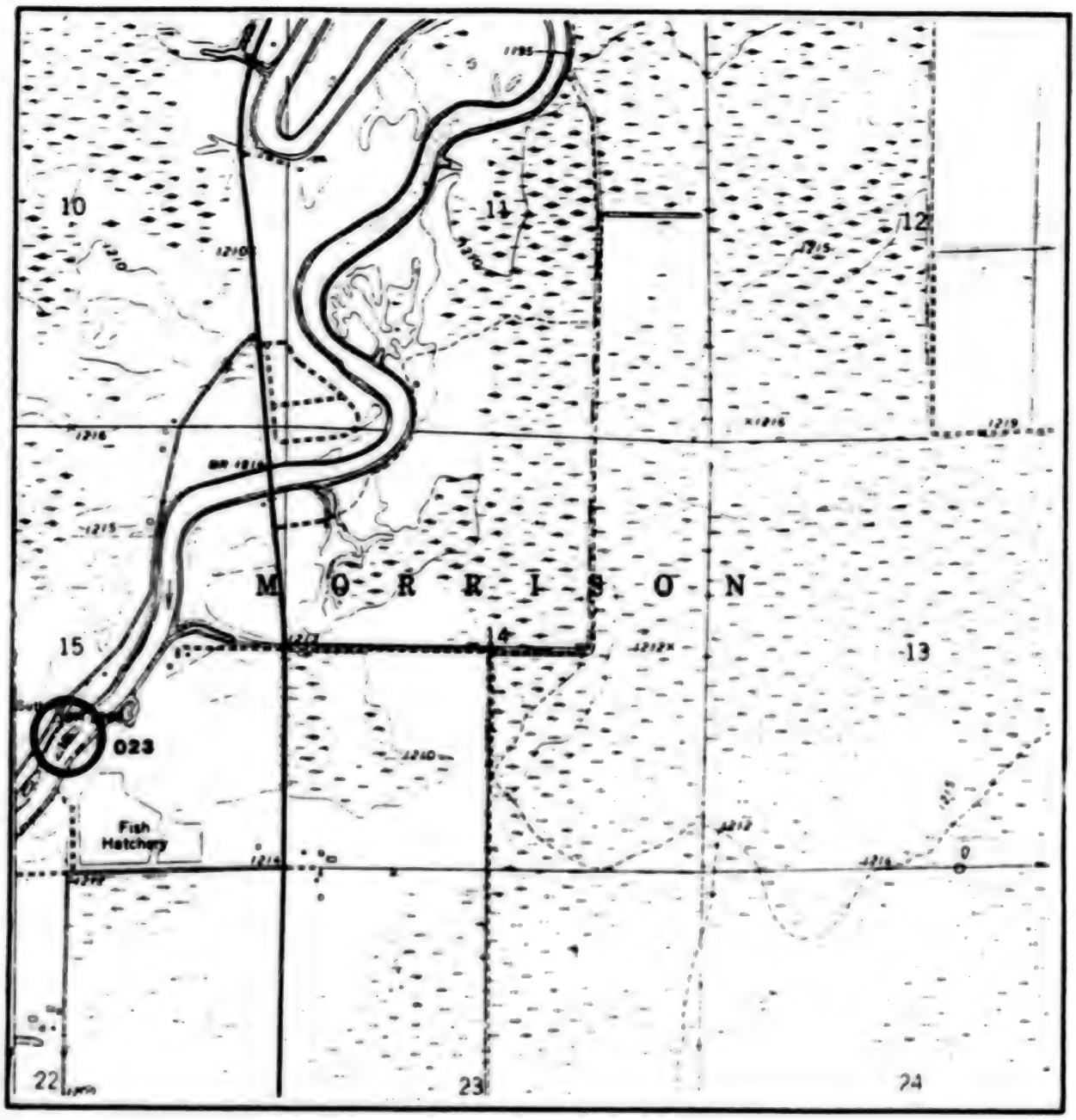

Township 48N Range 26W County AITKIN P.M. 4TH

Scale: 1:24,000 Name of Quad. WAUKENABO

○ - BLM administered islands/uplands County Control No. 023

Note: Boundaries are approximate;contact BLM for more detailed information.

PUBLIC LAND
IN
MINNESOTA

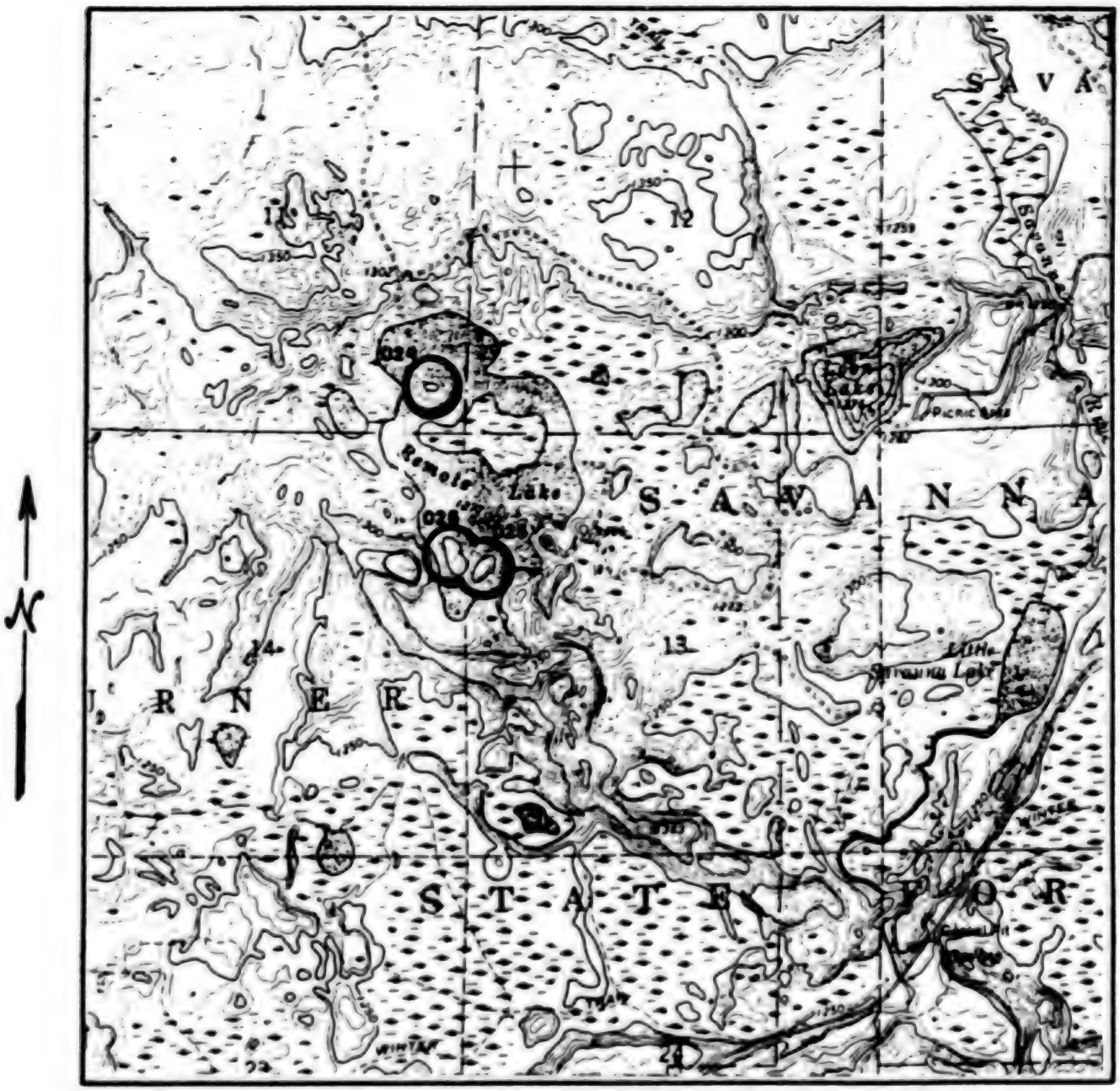

Township 50N Range 23W County AITKIN P.M. 4TH

Scale: 1:24,000 Name of Quad. BALSAM

◯ – BLM administered islands/uplands County Control No. 024-026

Note: Boundaries are approximate;contact BLM for more detailed information.

PUBLIC LAND
IN
MINNESOTA

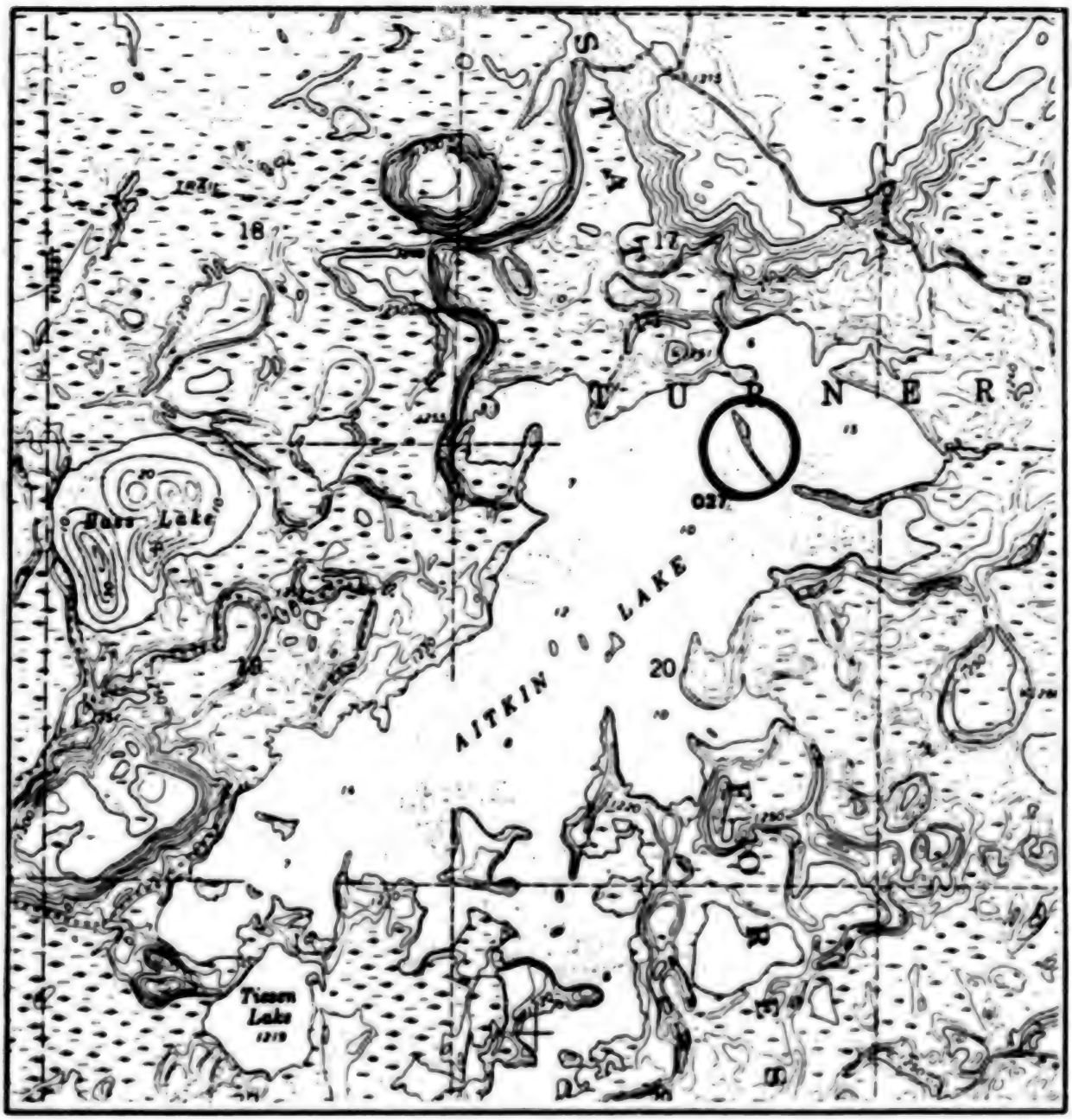

Township 50N Range 23W County AITKIN P.M. 4TH

Scale: 1:24,000 Name of Quad. LIBBY

○ - BLM administered islands/uplands County Control No. 027

Note: Boundaries are approximate;contact BLM for more detailed information.

PUBLIC LAND
IN
MINNESOTA

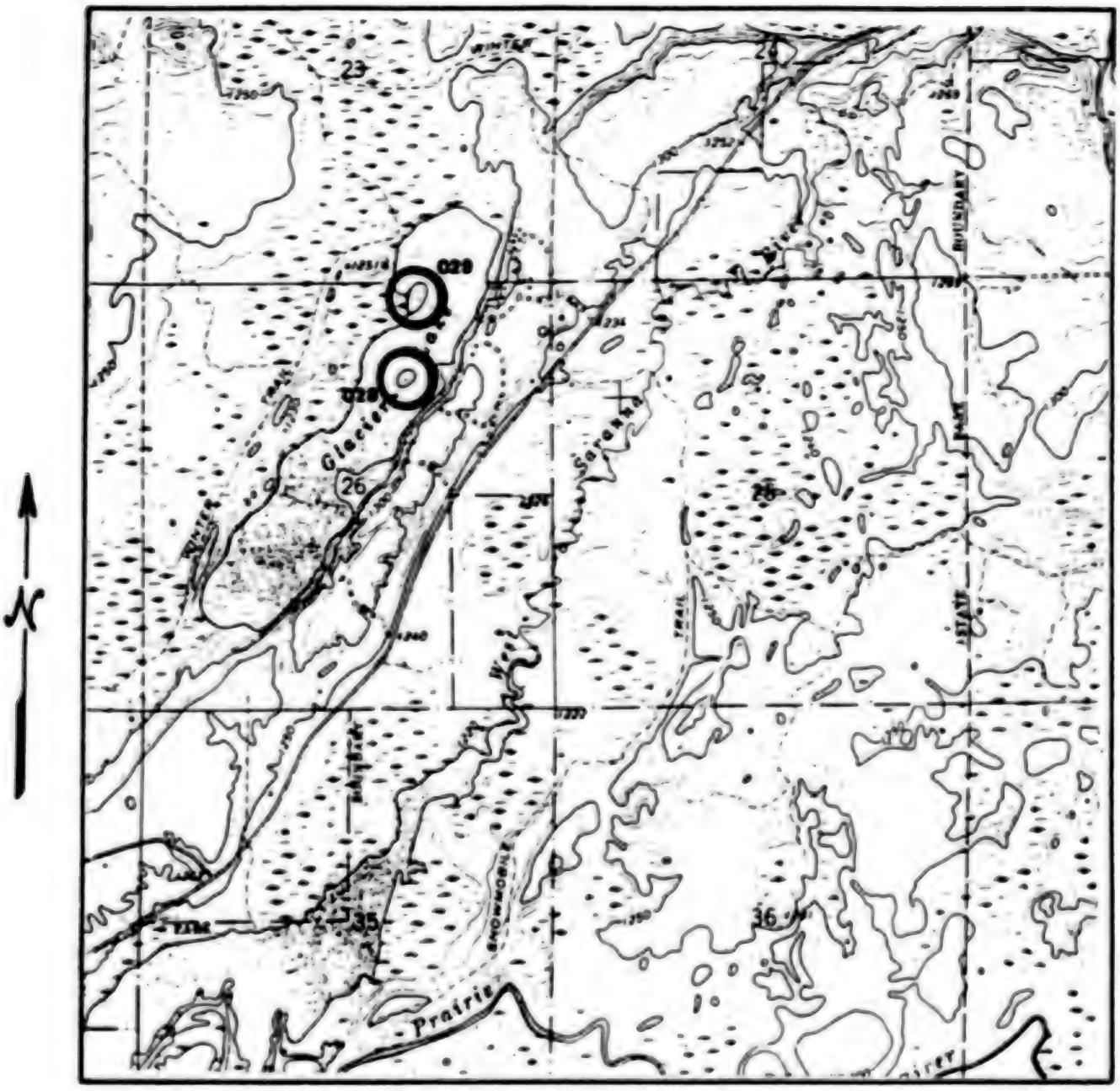

Township 50N Range 23W County AITKIN P.M. 4TH

Scale: 1:24,000 Name of Quad. BALSAM

◯ - BLM administered islands/uplands County Control No. 028, 029

Note: Boundaries are approximate;contact BLM for more detailed information.

PUBLIC LAND
IN
MINNESOTA

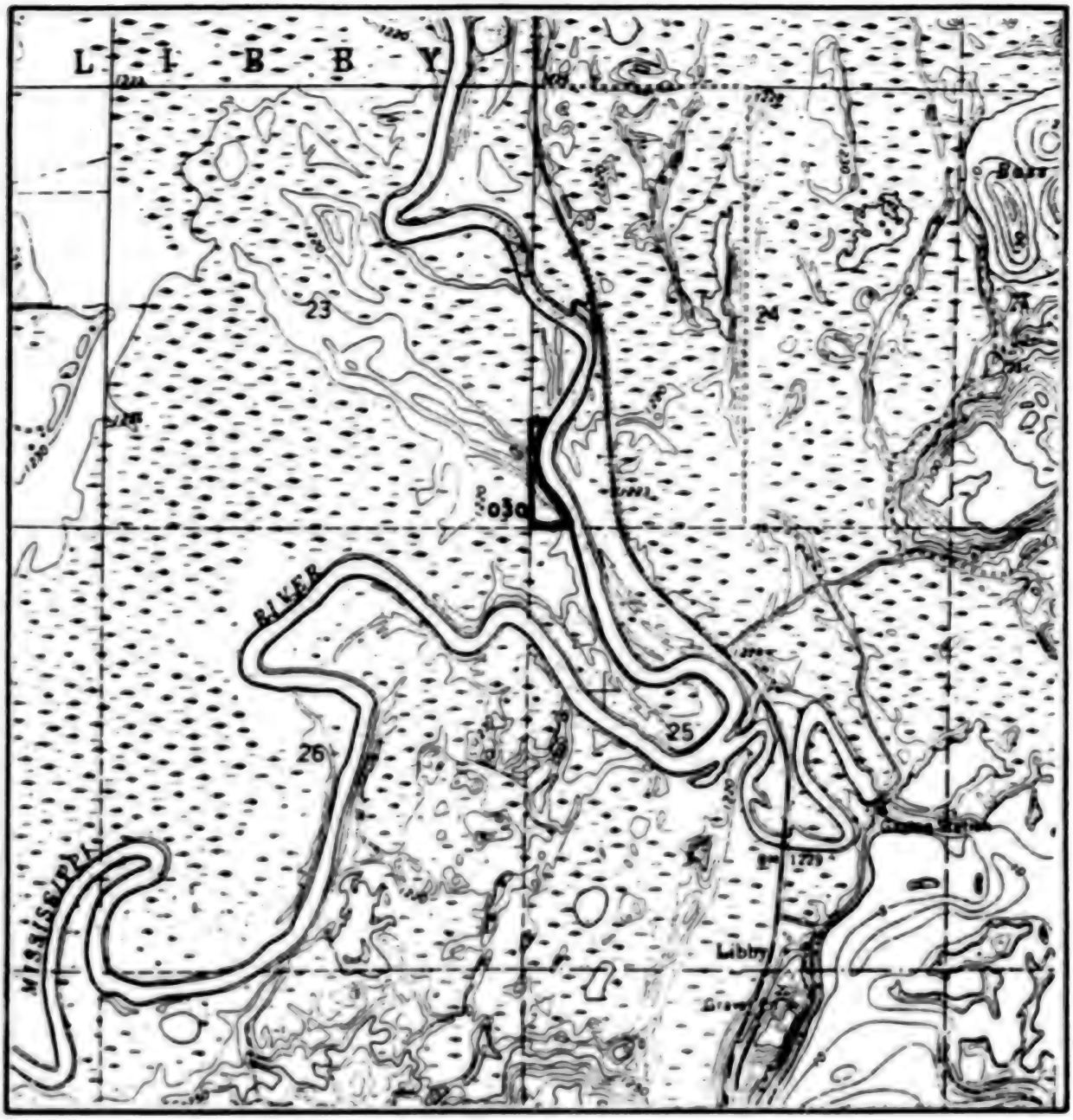

Township 50N Range 24W County AITKIN P.M. 4TH

Scale: 1:24,000 Name of Quad. LIBBY

◯ - BLM administered islands/uplands County Control No. 030

Note: Boundaries are approximate;contact BLM for more detailed information.

PUBLIC LAND
IN
MINNESOTA

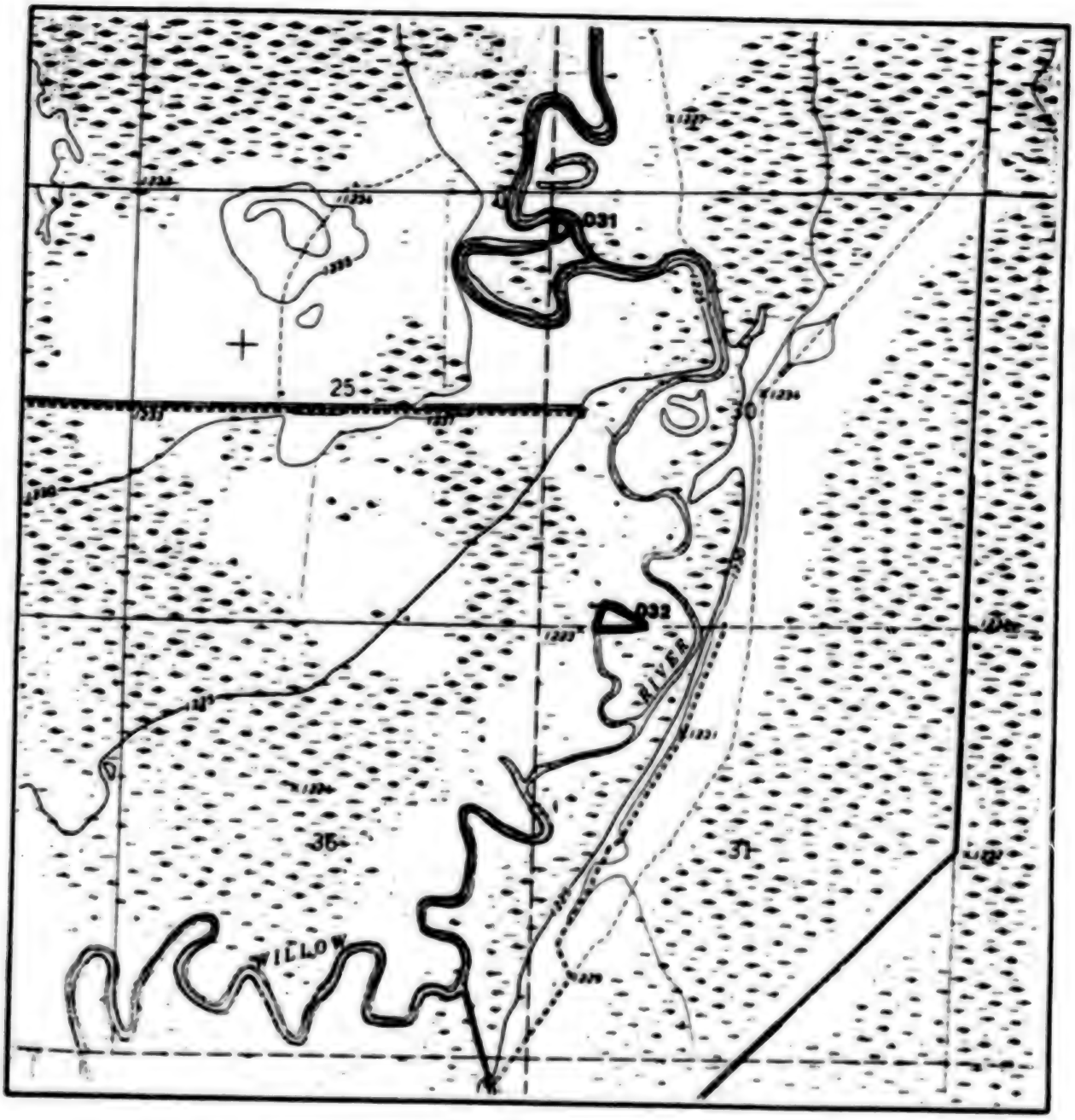

Township 50N Range 24W County AITKIN P.M. 4TH

Scale: 1:24,000 Name of Quad. SANDERS LAKE

○ - BLM administered islands/uplands County Control No. 031+032

Note: Boundaries are approximate;contact BLM for more detailed information.

PUBLIC LAND
IN
MINNESOTA

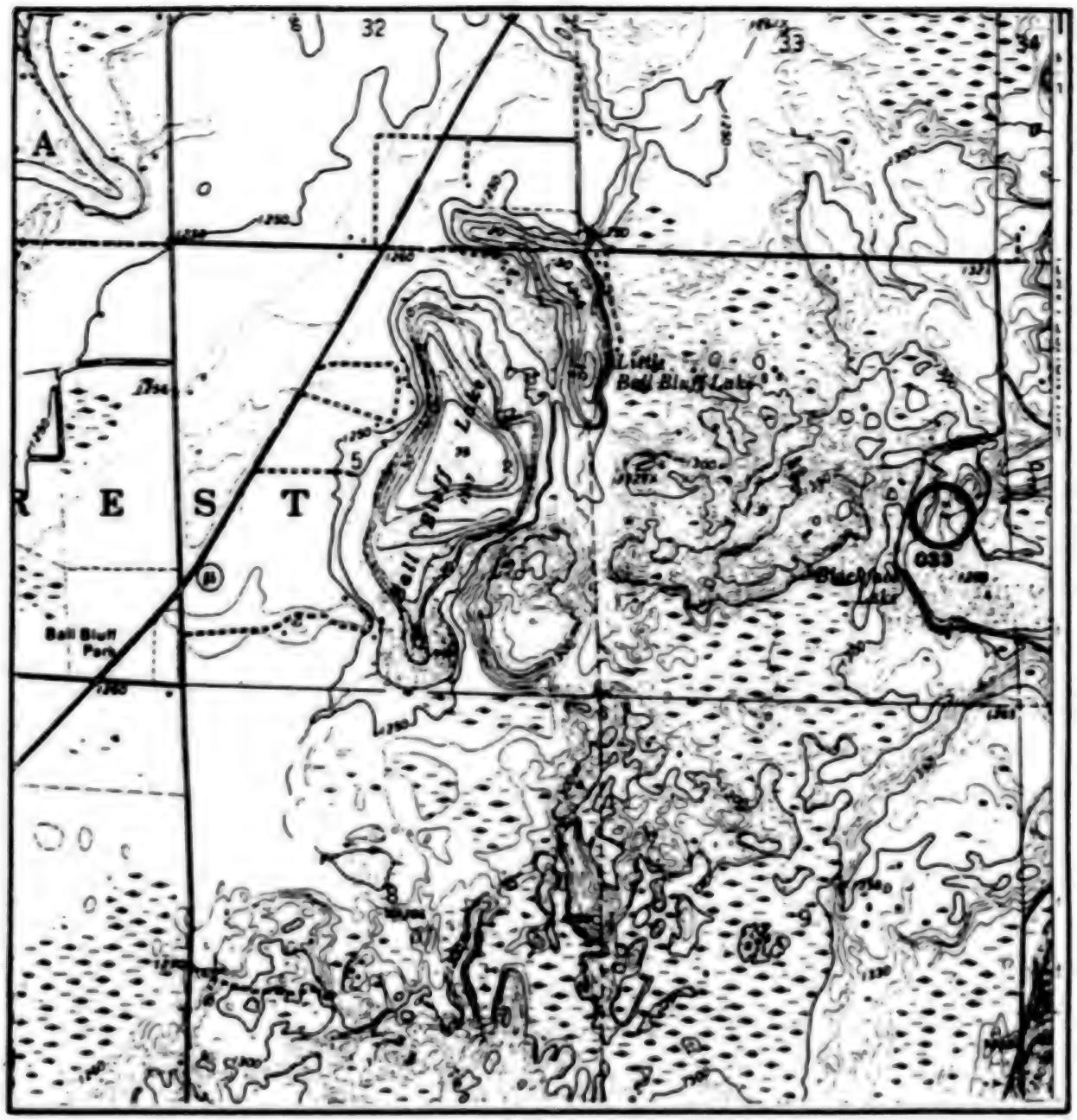

Township 51N Range 23W County AITKIN P.M. 4TH

Scale: 1:24,000 Name of Quad. BALL BLUFF

○ - BLM administered islands/uplands County Control No. 033

Note: Boundaries are approximate;contact BLM for more detailed information.

PUBLIC LAND
IN
MINNESOTA

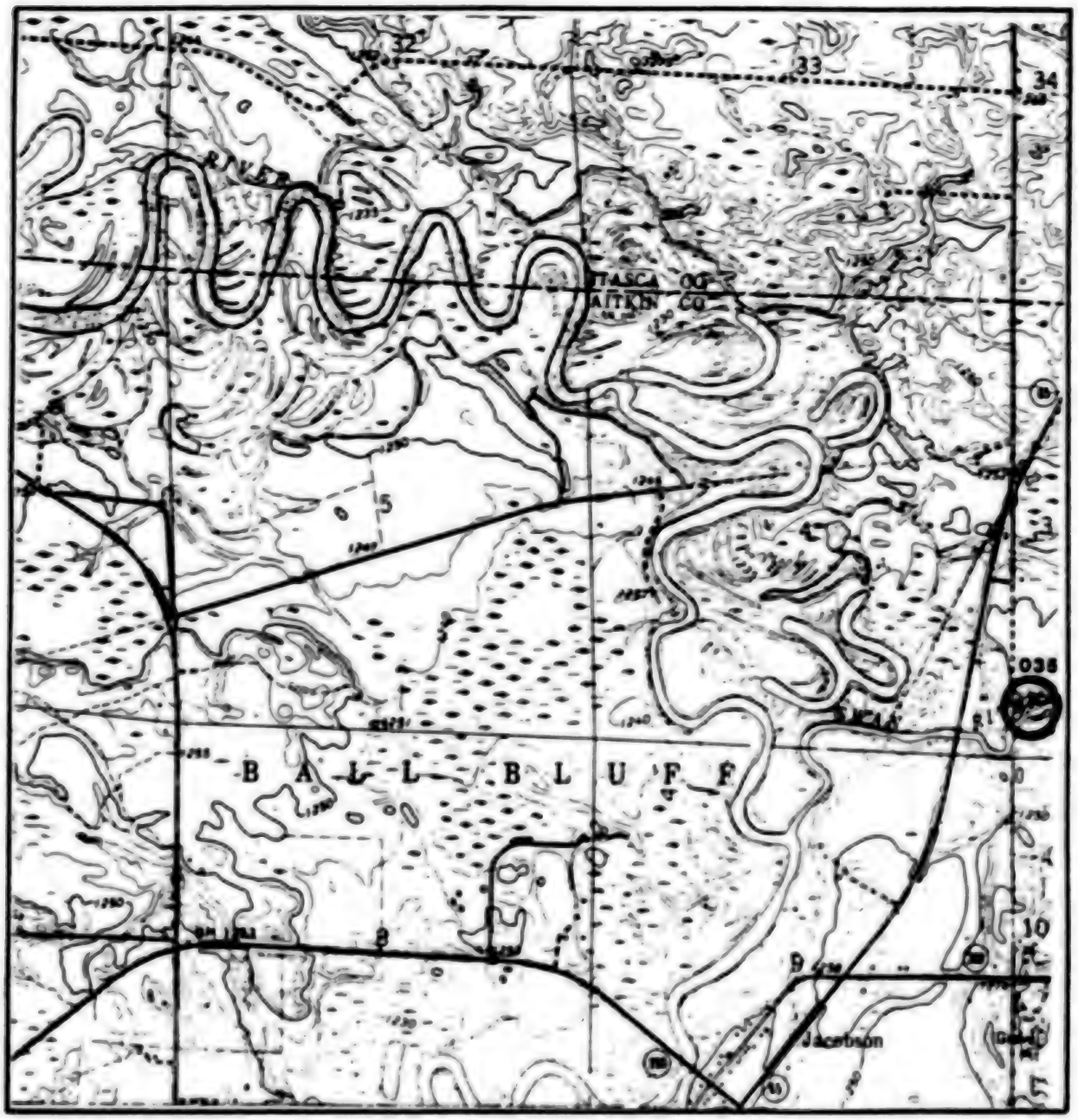

Township 52N Range 23W County AITKIN P.M. 4TH

Scale: 1:24,000 Name of Quad. JACOBSON

○ - BLM administered islands/uplands County Control No. 035

Note: Boundaries are approximate;contact BLM for more detailed information.

U.S. Department of the Interior

Bureau of Land Management

SEPTEMBER, 1989

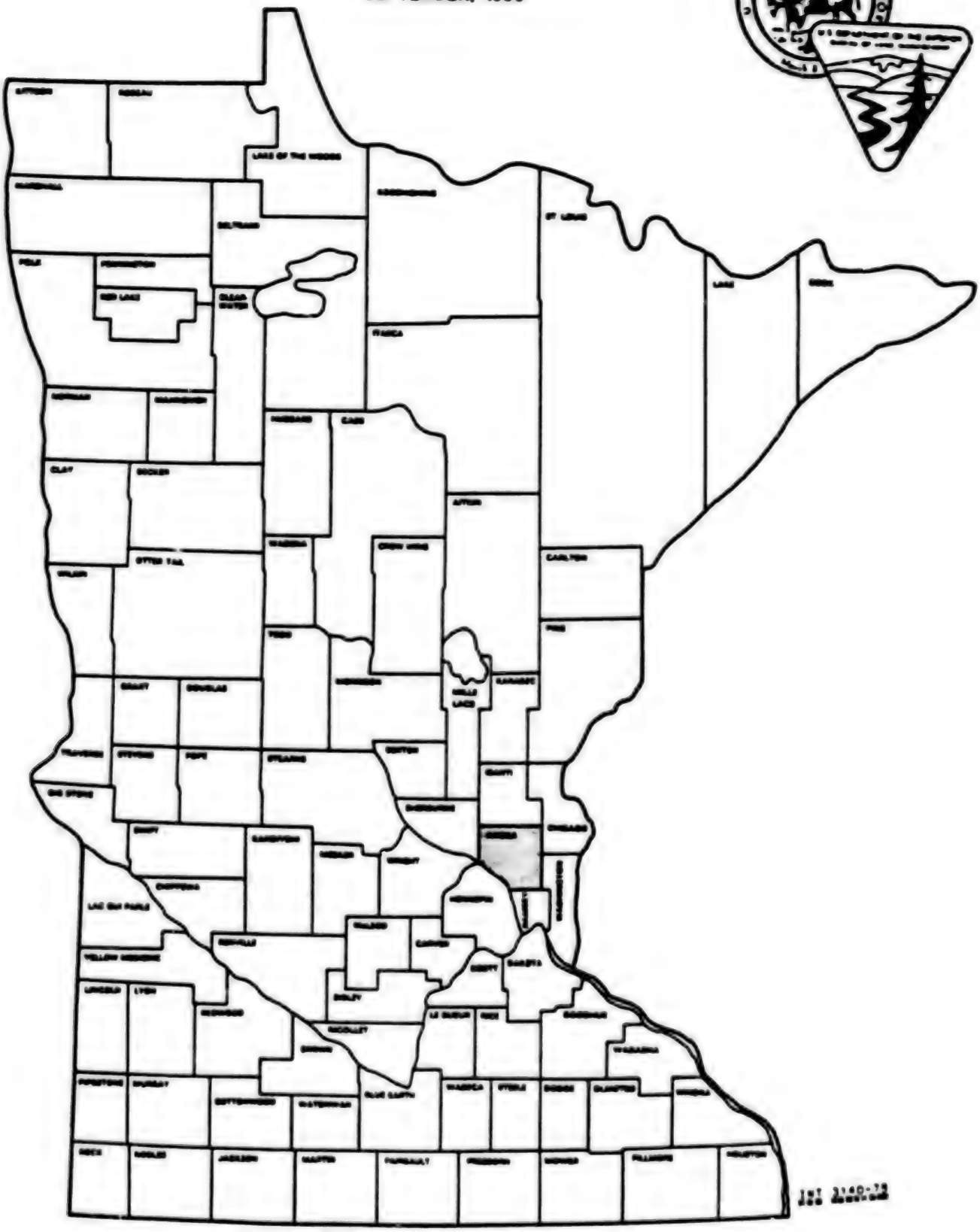

ANOKA COUNTY

PUBLIC LAND
IN
MINNESOTA

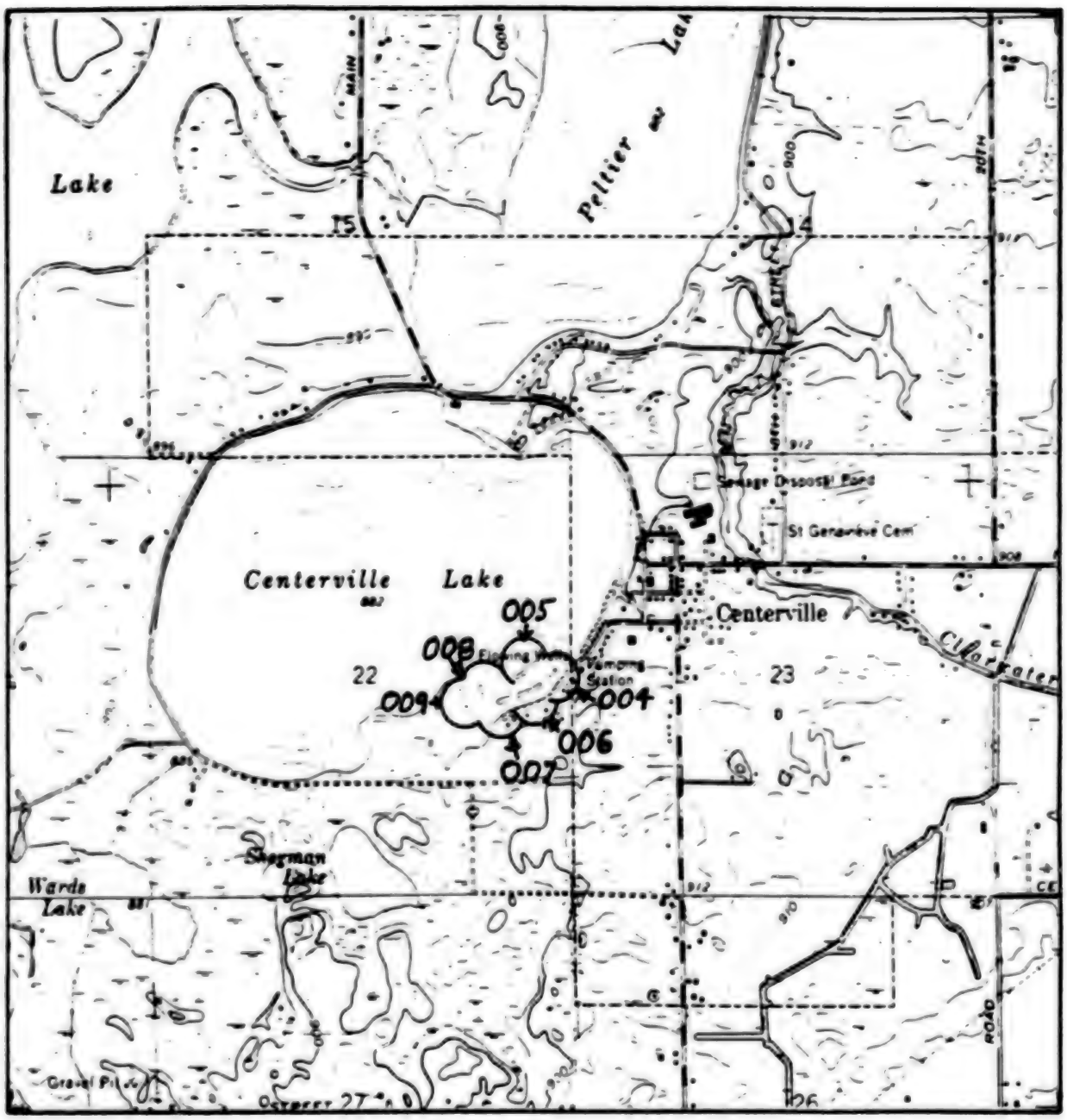

Township 31N Range 22W County ANOKA P.M. 4TH

Scale: 1:24,000 Name of Quad. CENTERVILLE

◯ - BLM administered islands/uplands County Control No. 004-009

Note: Boundaries are approximate;contact BLM for more detailed information.

PUBLIC LAND
IN
MINNESOTA

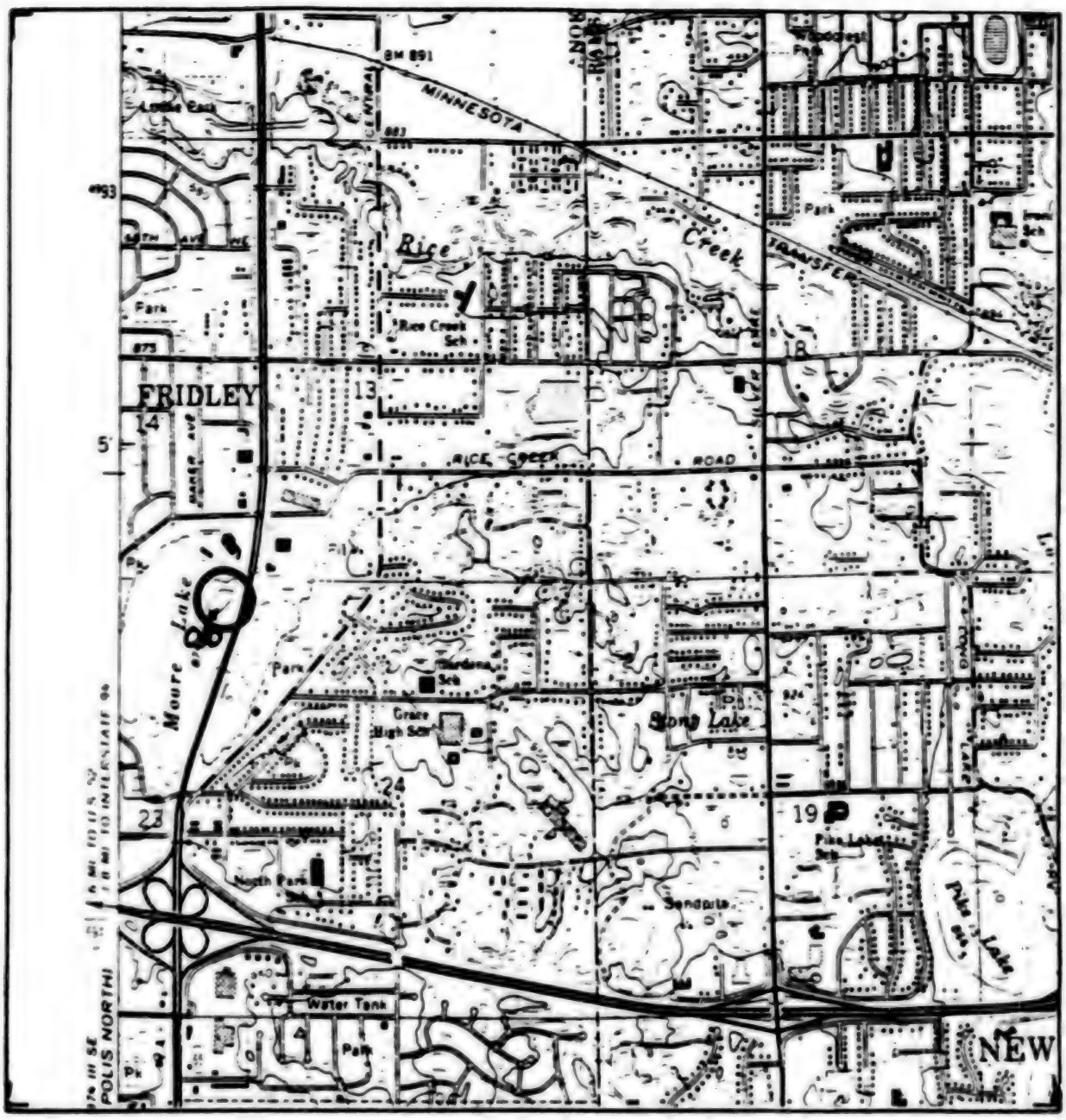

Township 30N Range 24 W County ANOKA P.M. 4TH

Scale: 1:24,000 Name of Quad. NEW BRIGHTON

◯ - BLM administered islands/uplands County Control No. 010

Note: Boundaries are approximate;contact BLM for more detailed information.

U.S. Department of the Interior

Bureau of Land Management

SEPTEMBER, 1989

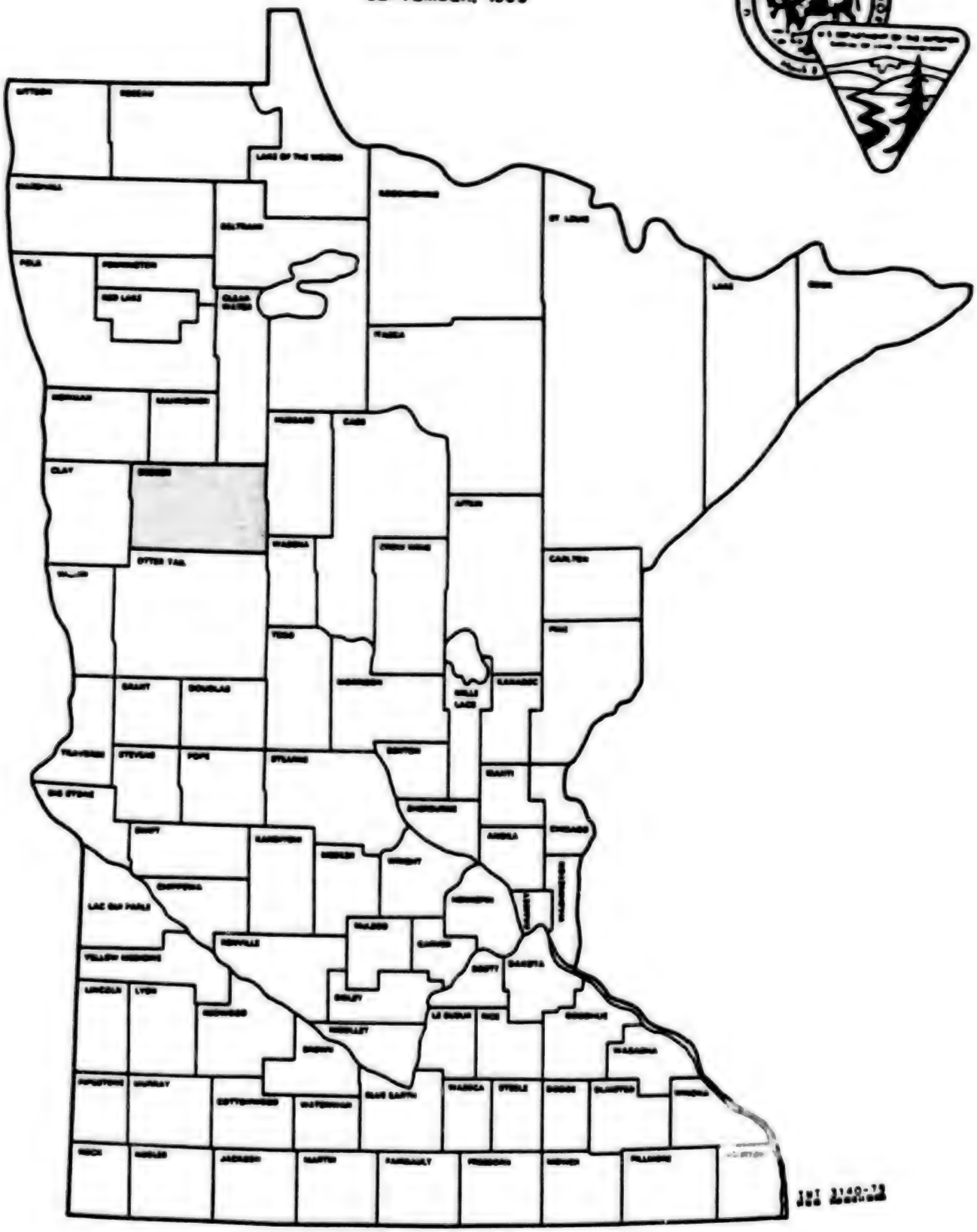

BECKER COUNTY

PUBLIC LAND
IN
MINNESOTA

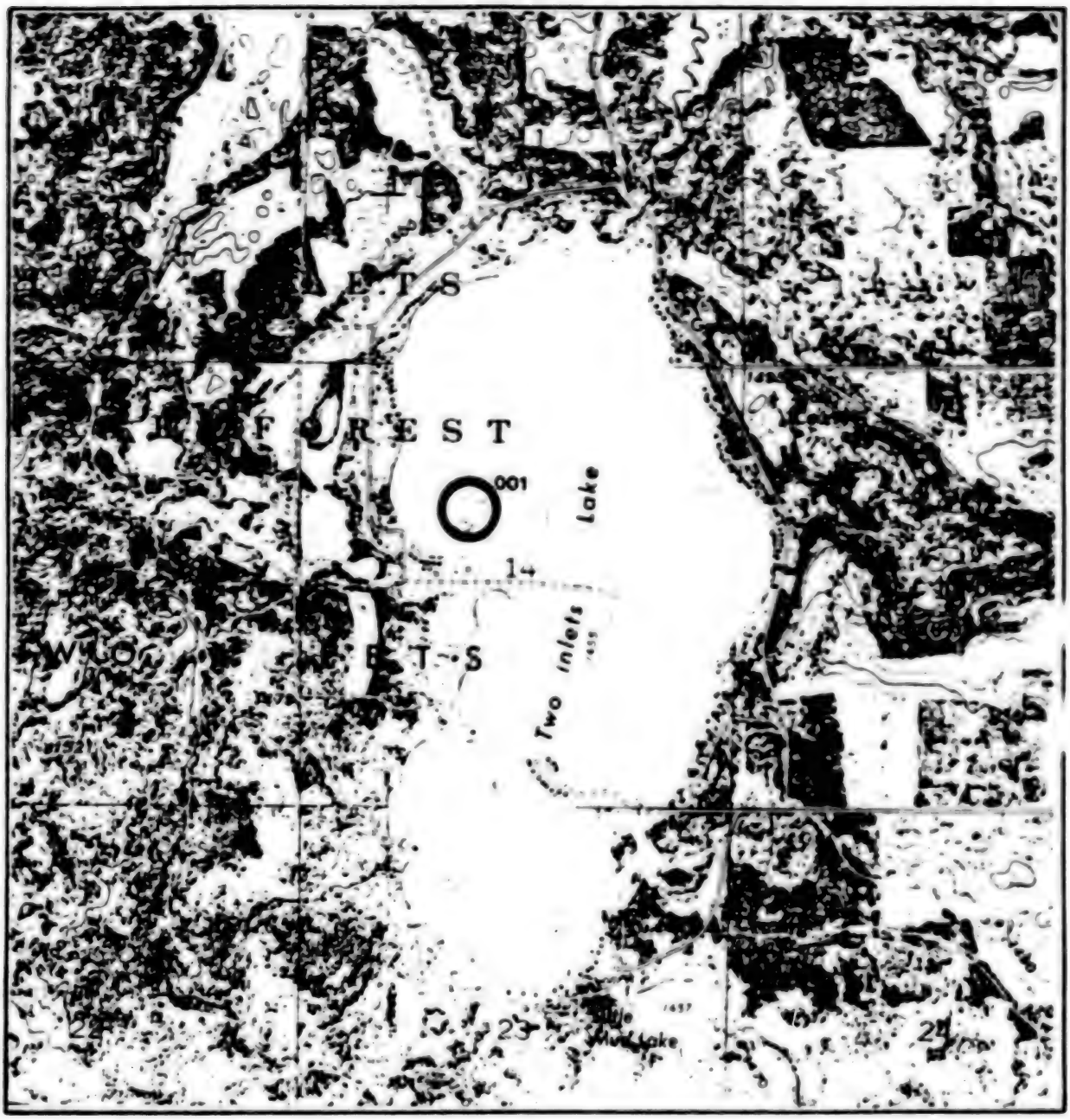

Township 141N Range 36W County BECKER P.M. 5TH

Scale: 1:24,000 Name of Quad. TWO INLETS

◯ - BLM administered islands/uplands County Control No. 001

Note: Boundaries are approximate;contact BLM for more detailed information.

PUBLIC LAND
IN
MINNESOTA

Township 142N Range 36W County BECKER P.M. 5TH

Scale: 1:24,000 Name of Quad. LAKE ITASCA

◯ – BLM administered islands/uplands County Control No. 002-005

Note: Boundaries are approximate;contact BLM for more detailed information.

PUBLIC LAND
IN
MINNESOTA

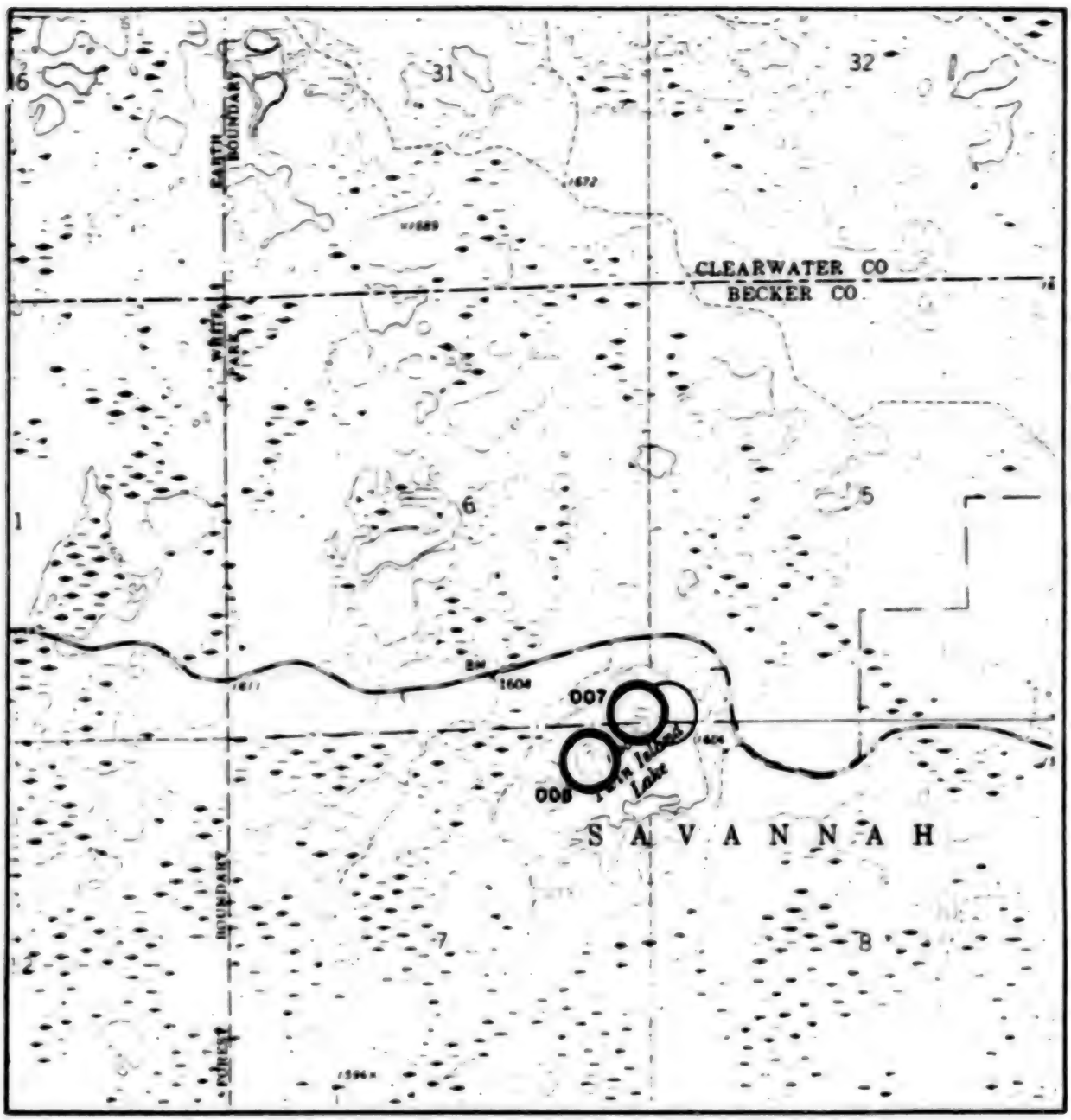

Township 142N Range 36W County BECKER P.M. 5TH

Scale: 1:24,000 Name of Quad. ANCHOR HILL

◯ - BLM administered islands/uplands County Control No. 007, 008

Note: Boundaries are approximate;contact BLM for more detailed information.

PUBLIC LAND
IN
MINNESOTA

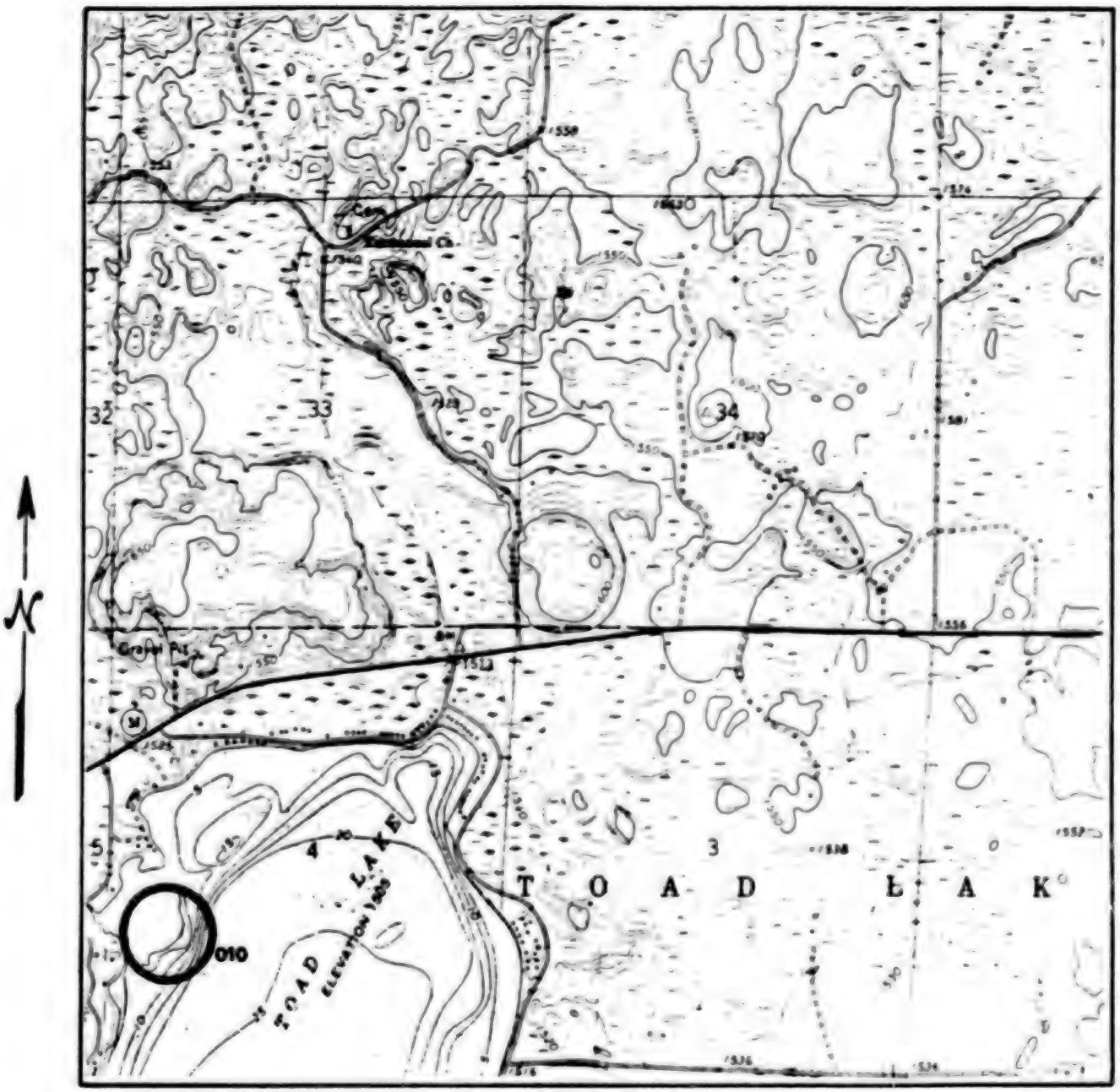

Township 139N Range 38W County BECKER P.M. 5TH

Scale: 1:24,000 Name of Quad. PONSFORD

◯ - BLM administered islands/uplands County Control No. 010

Note: Boundaries are approximate;contact BLM for more detailed information.

PUBLIC LAND
IN
MINNESOTA

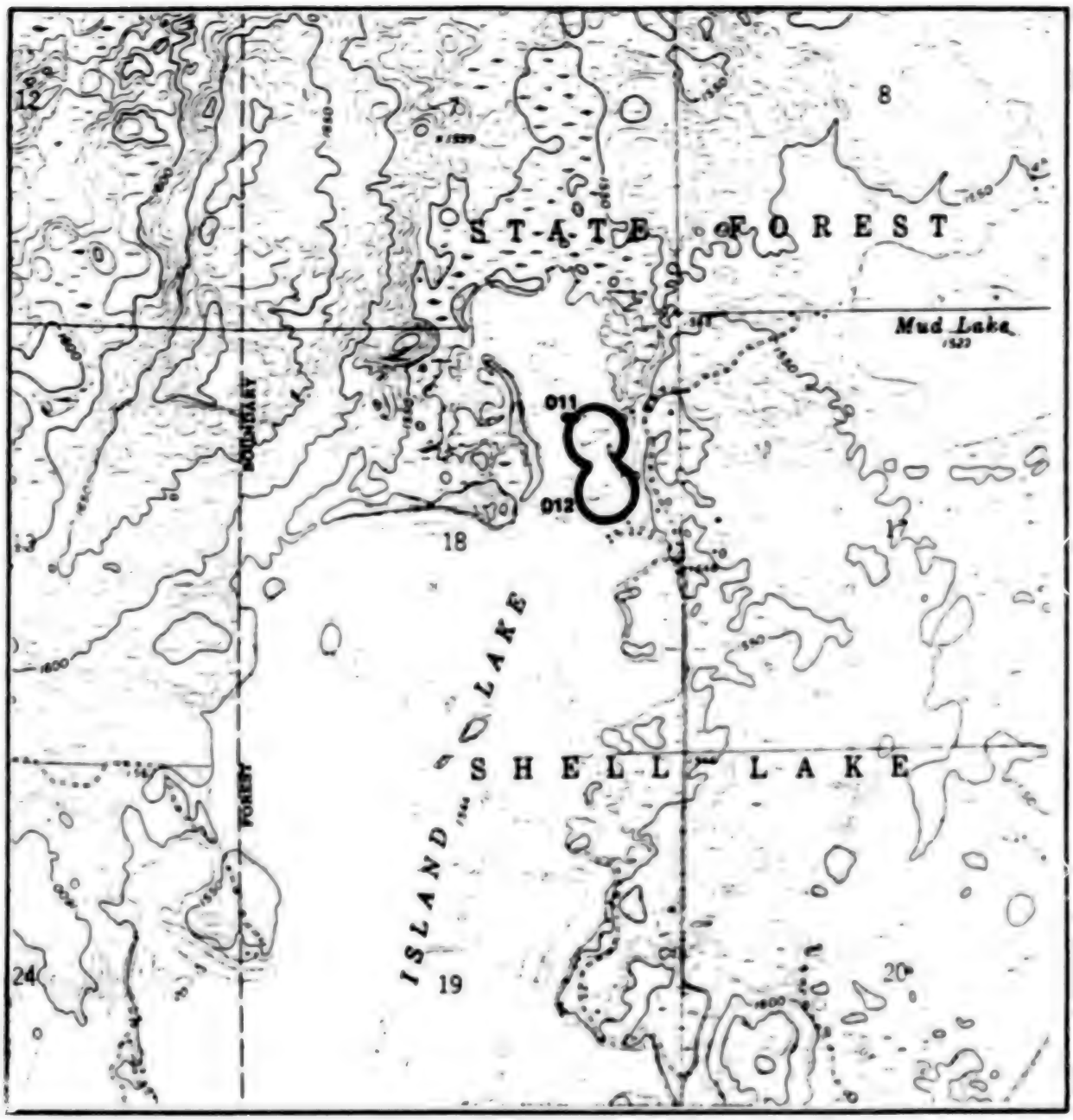

Township 140N Range 38W County BECKER P.M. 5TH

Scale: 1:24,000 Name of Quad. HEIGHT OF LAND LAKE

◯ - BLM administered islands/uplands County Control No. 011, 012

Note: Boundaries are approximate;contact BLM for more detailed information.

PUBLIC LAND
IN
MINNESOTA

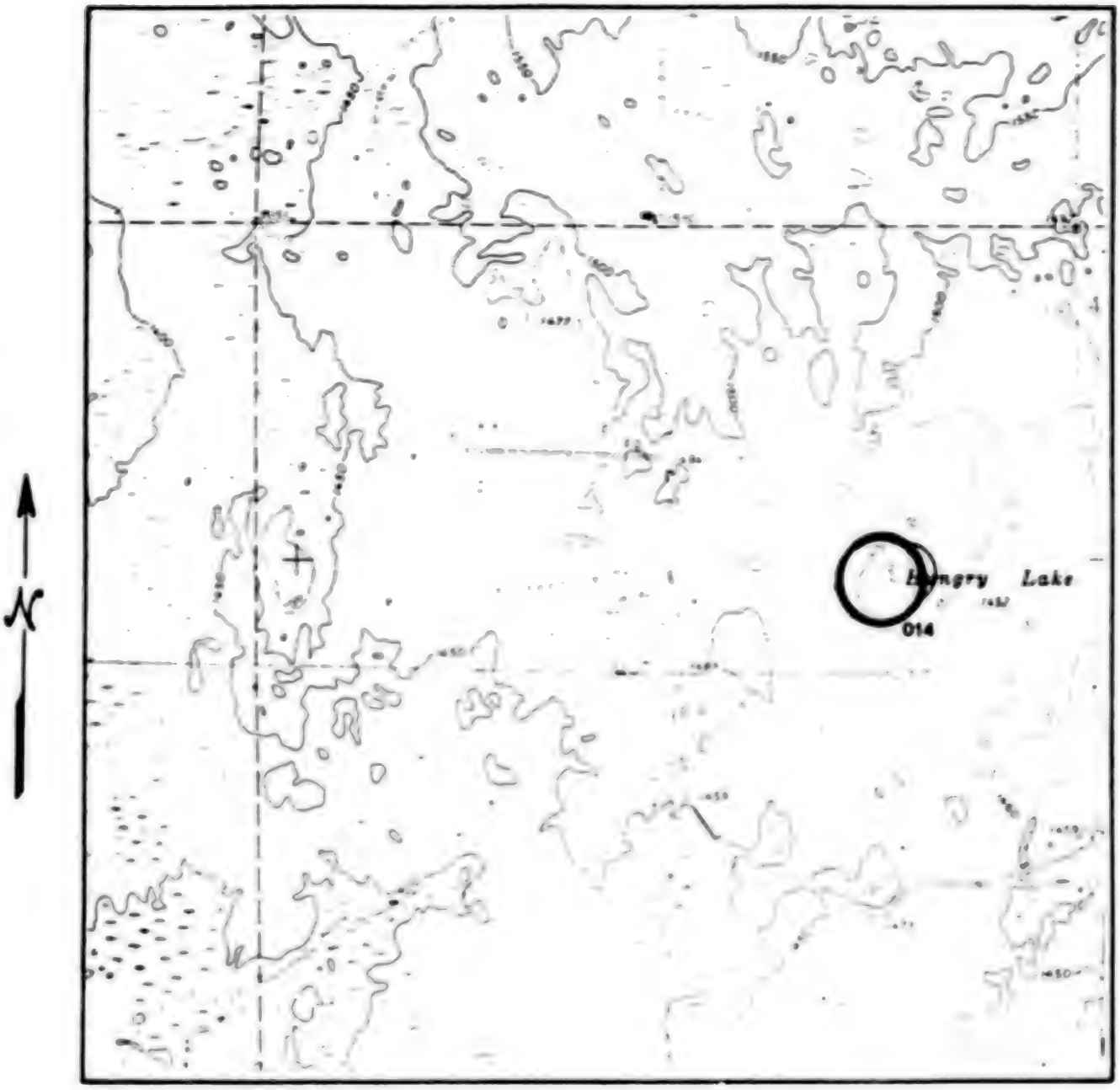

Township 138N Range 39W County BECKER P.M. 5TH

Scale: 1:24,000 Name of Quad. ROCHERT

◯ – BLM administered islands/uplands County Control No. 014

Note: Boundaries are approximate;contact BLM for more detailed information.

PUBLIC LAND
IN
MINNESOTA

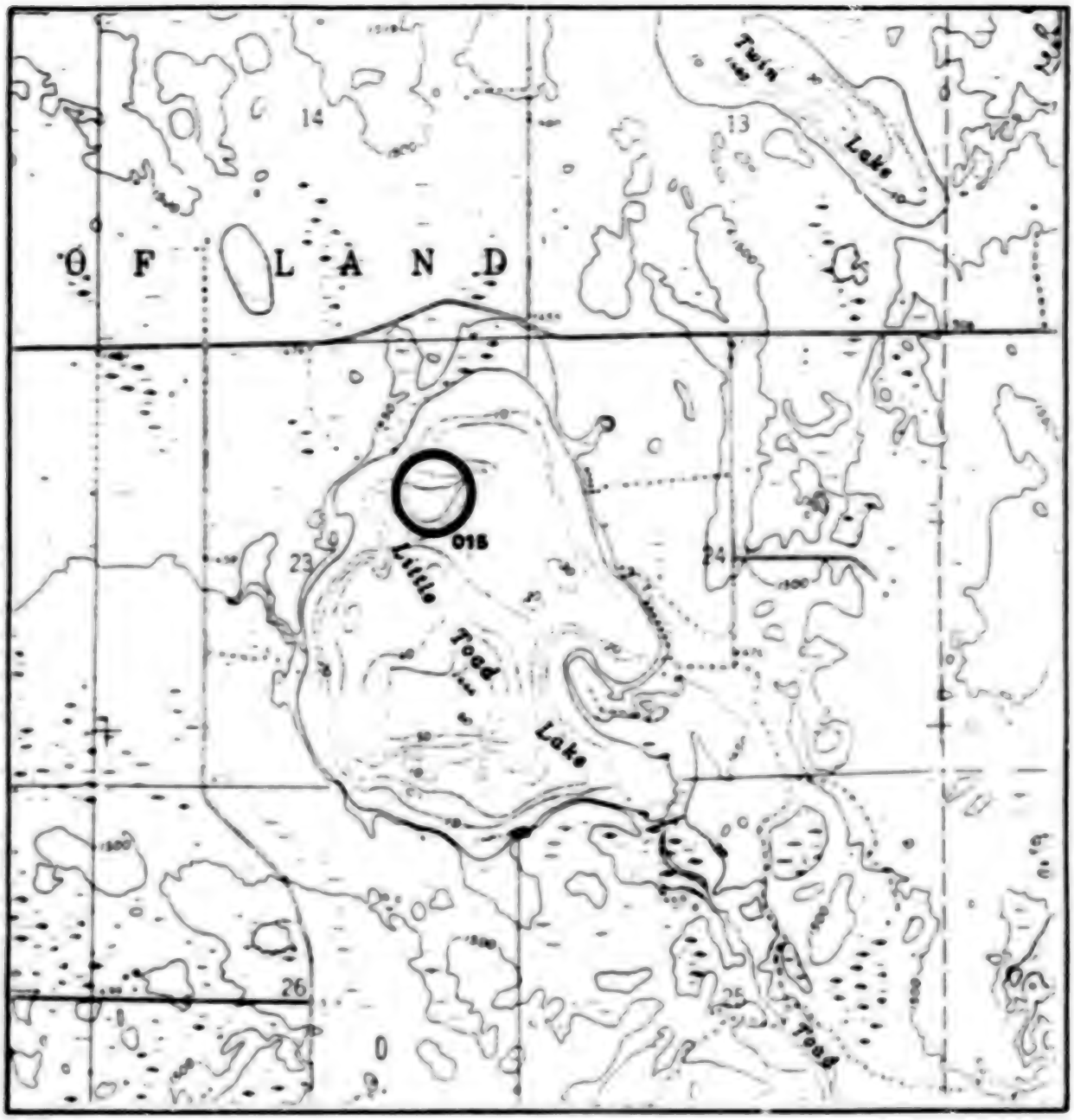

Township 139N Range 39W County BECKER P.M. 5TH

Scale: 1:24,000 Name of Quad. TOAD MOUNTAIN

○ - BLM administered islands/uplands County Control No. 015

Note: Boundaries are approximate;contact BLM for more detailed information.

PUBLIC LAND
IN
MINNESOTA

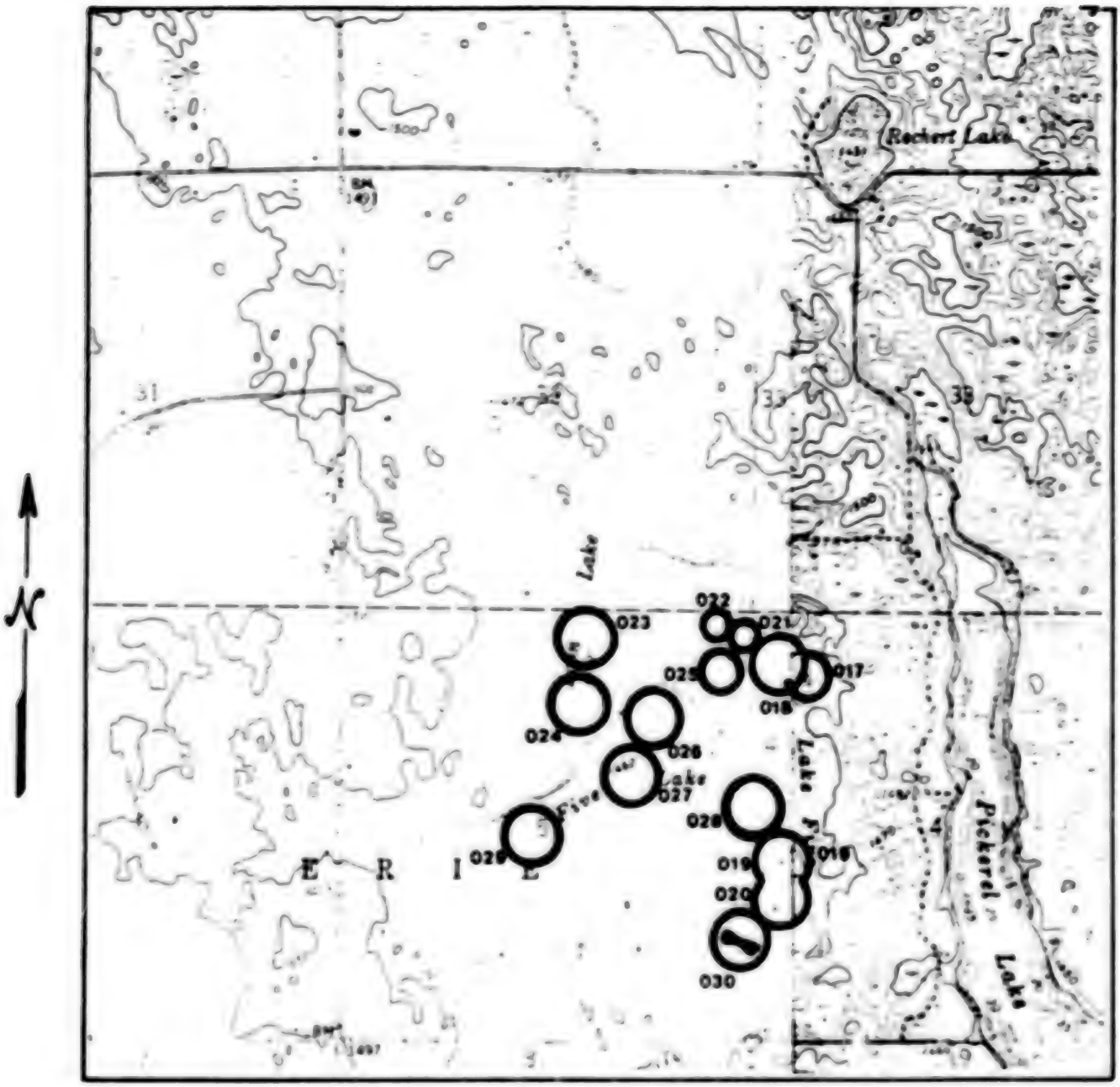

Township 139N Range 40W County BECKER P.M. 5TH

Scale: 1:24,000 Name of Quad. RICHWOOD

◯ - BLM administered islands/uplands County Control No. 017-030

Note: Boundaries are approximate;contact BLM for more detailed information.

PUBLIC LAND
IN
MINNESOTA

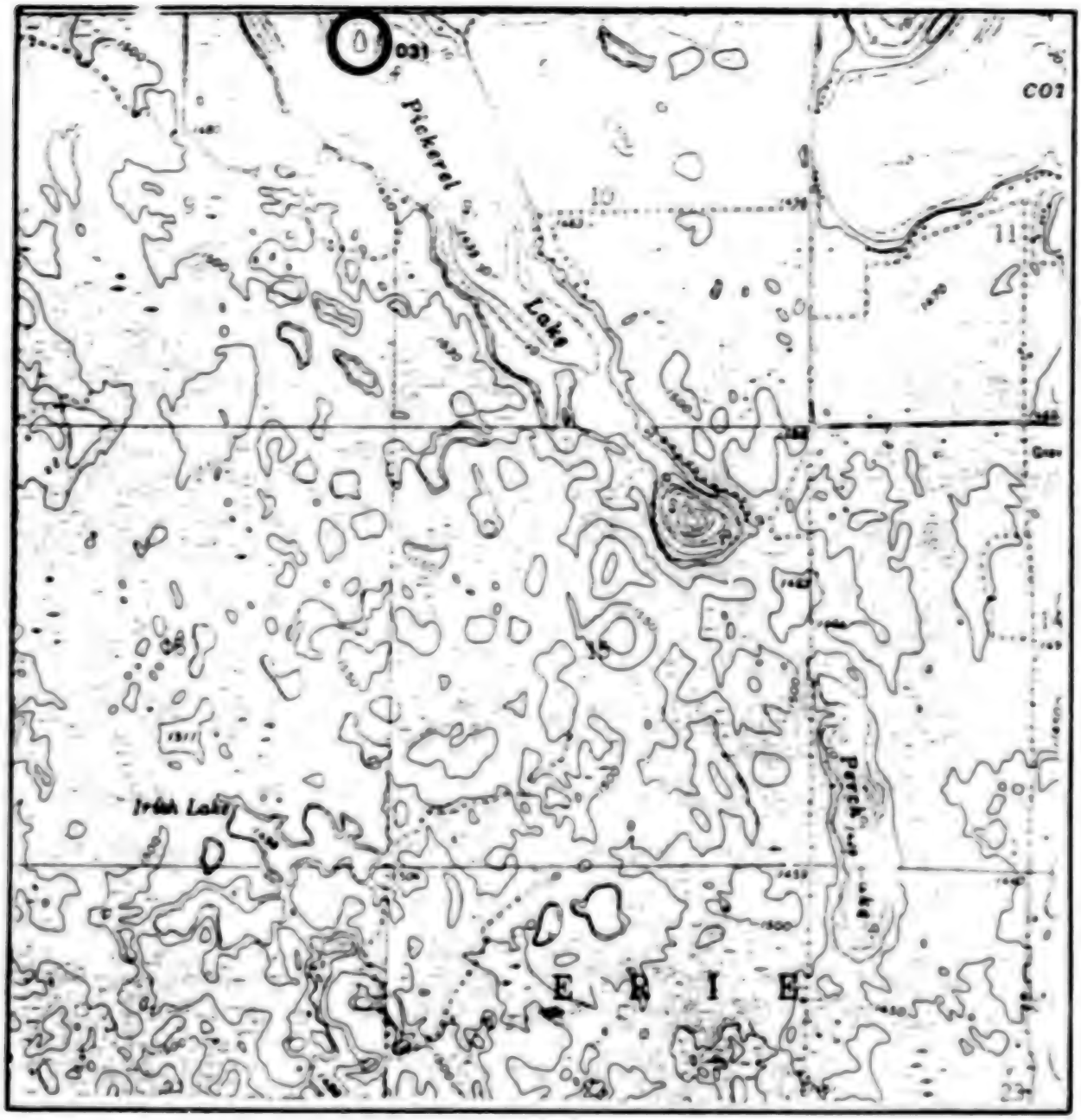

Township 139N Range 40W County BECKER P.M. 5TH

Scale: 1:24,000 Name of Quad. ROCHERT

○ - BLM administered islands/uplands County Control No. 031

Note: Boundaries are approximate;contact BLM for more detailed information.

PUBLIC LAND
IN
MINNESOTA

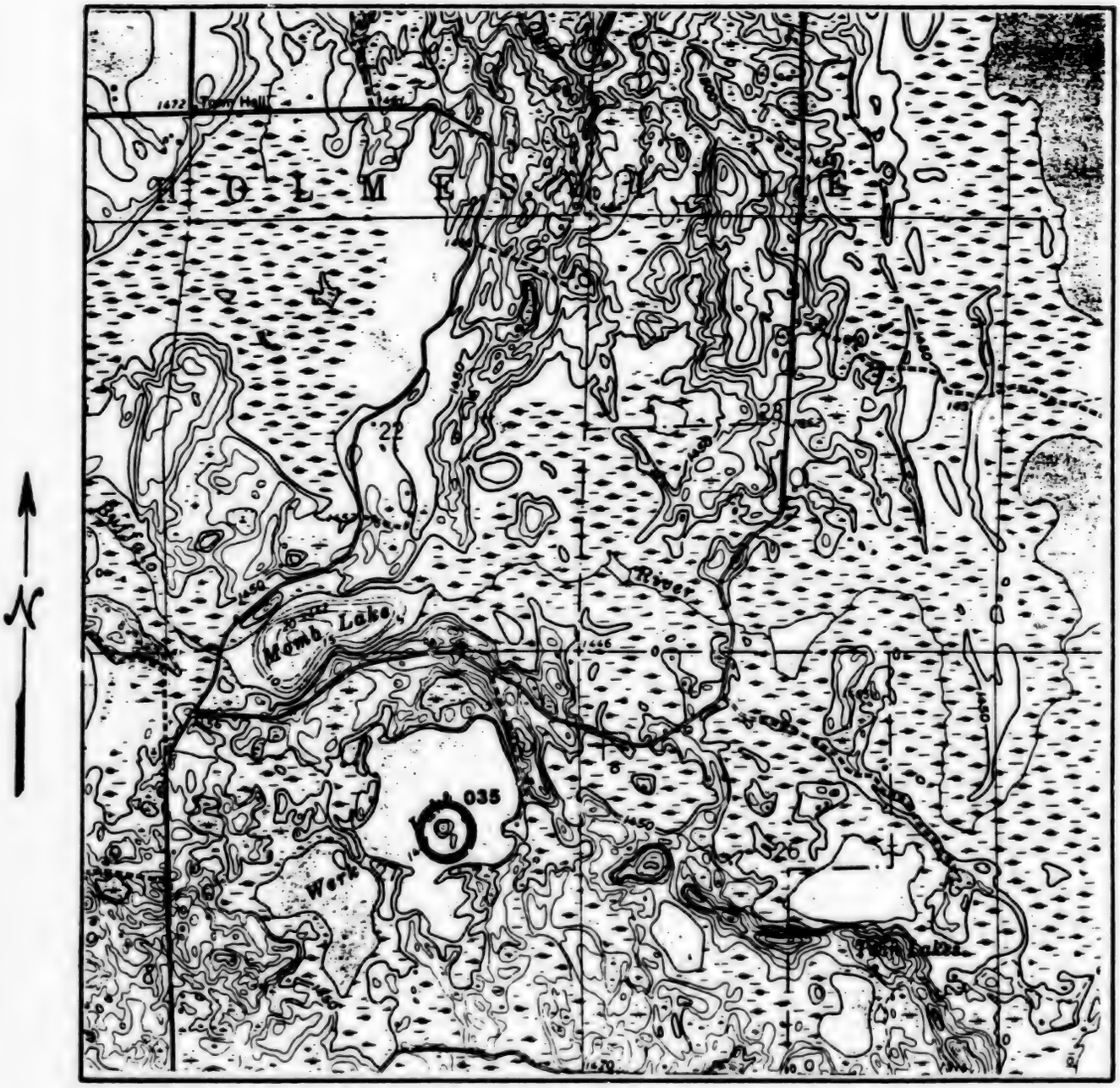

Township 140N Range 40W County BECKER P.M. 5TH

Scale: 1:24,000 Name of Quad. FLAT LAKE

◯ - BLM administered islands/uplands County Control No. 035

Note: Boundaries are approximate;contact BLM for more detailed information.

PUBLIC LAND
IN
MINNESOTA

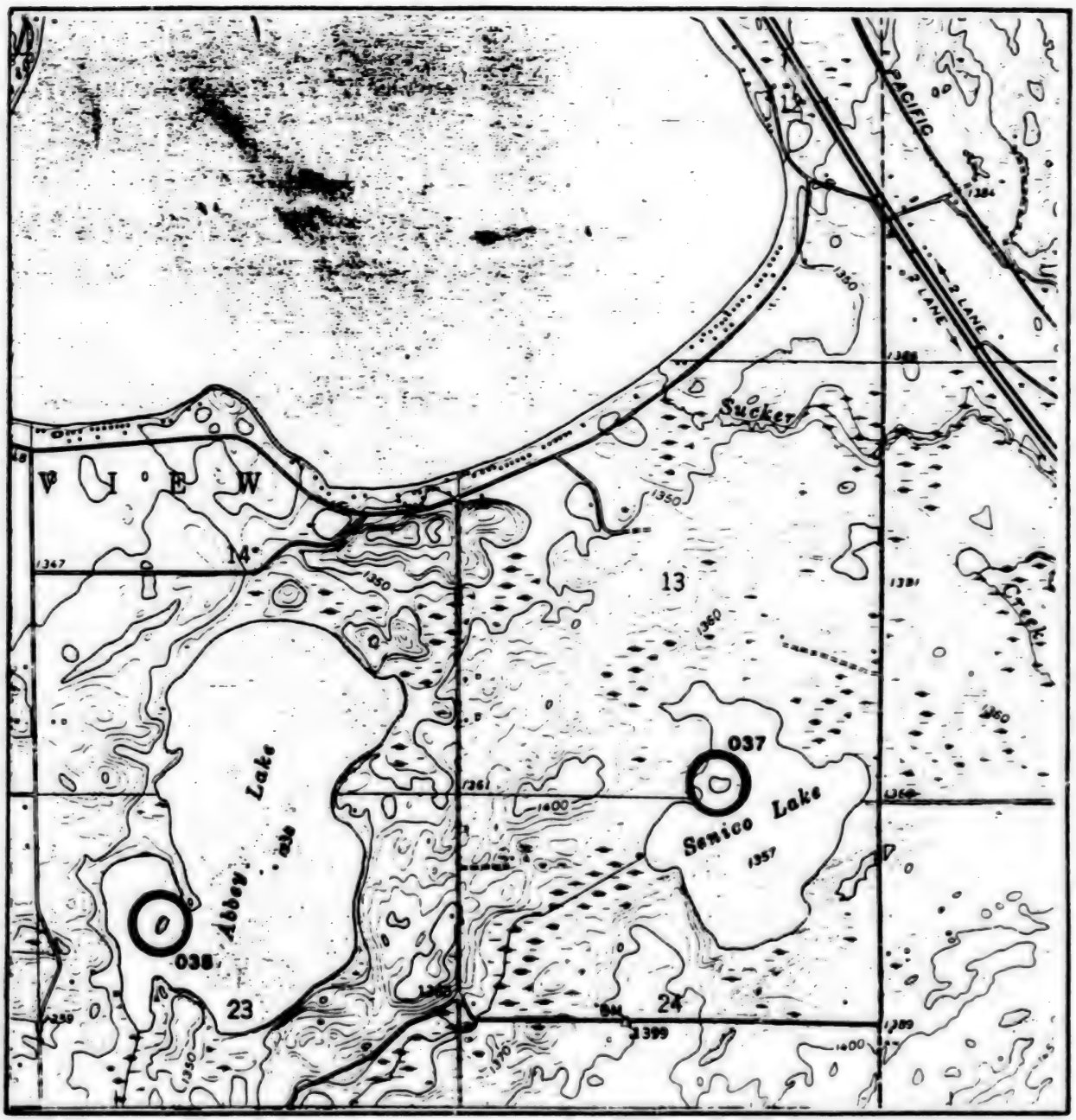

Township 138N Range 41W County BECKER P.M. 5TH

Scale: 1:24,000 Name of Quad. DETROIT LAKES

○ - BLM administered islands/uplands County Control No. 037, 038

Note: Boundaries are approximate;contact BLM for more detailed information.

PUBLIC LAND
IN
MINNESOTA

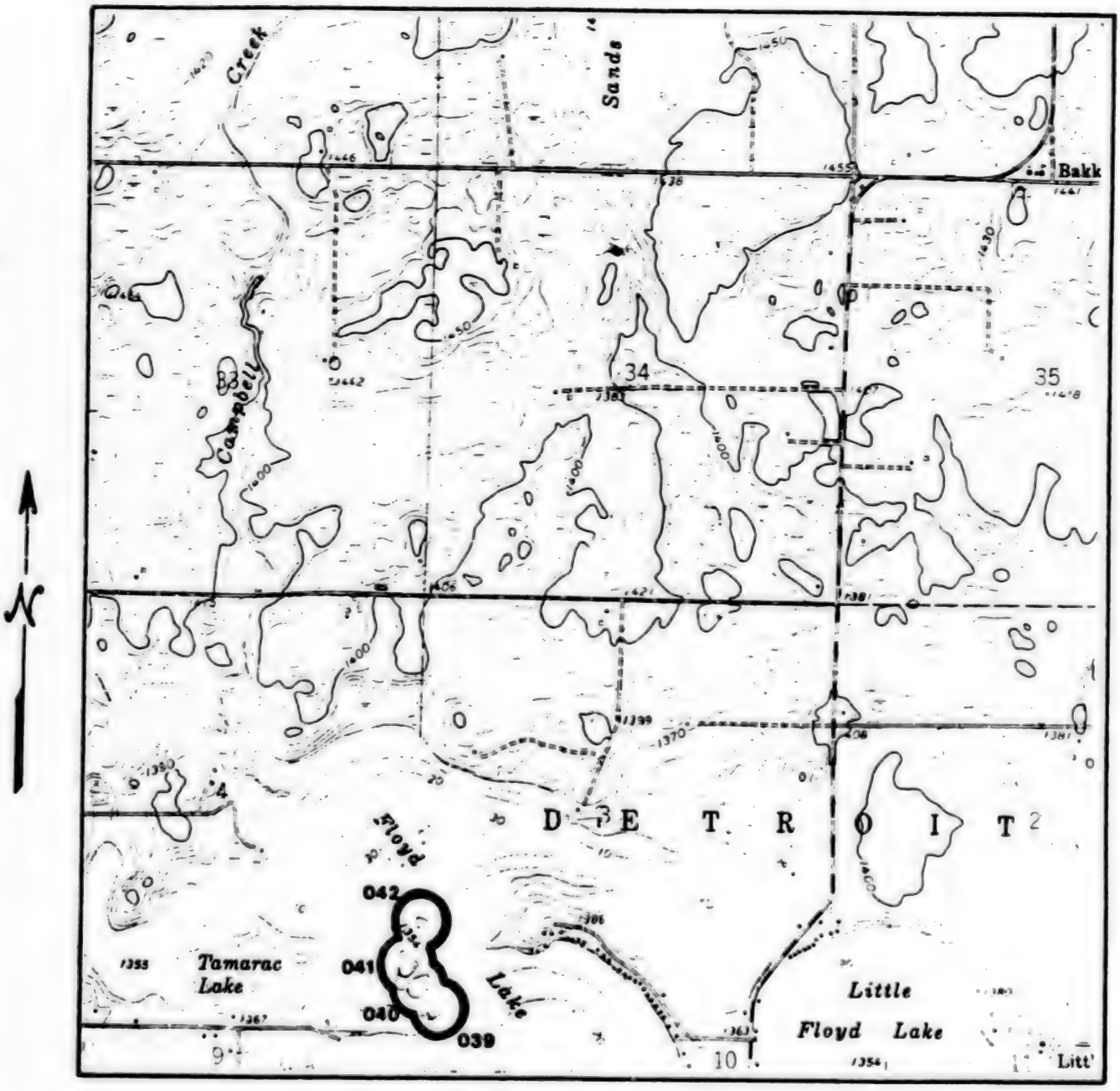

Township 139N Range 41W County BECKER P.M. 5TH

Scale: 1:24,000 Name of Quad. RICHWOOD

◯ - BLM administered islands/uplands County Control No. 039-042

Note: Boundaries are approximate;contact BLM for more detailed information.

PUBLIC L .ND
IN
MINNESOTA

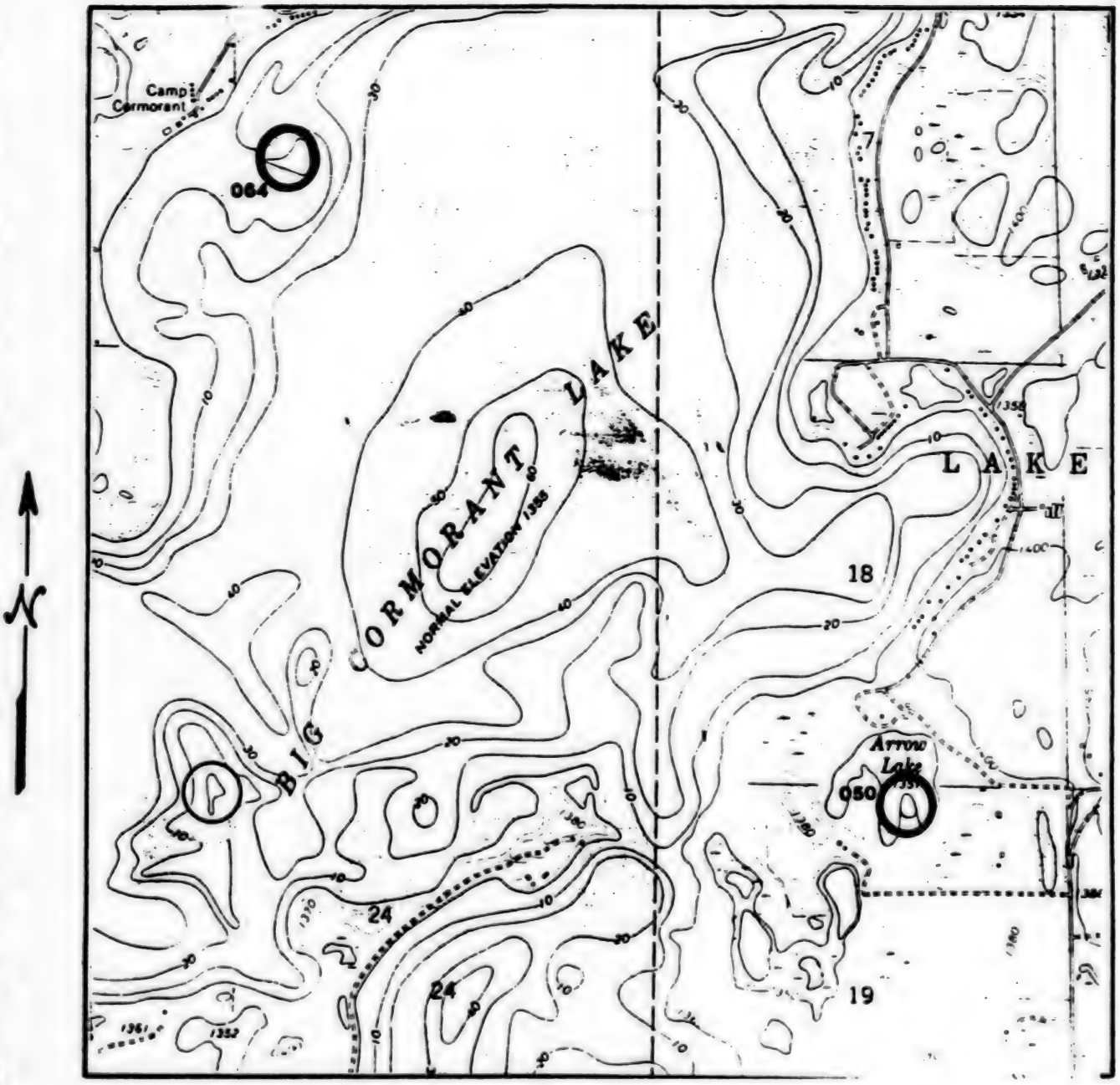

Township 138N Range 42W+43W County BECKER P.M. 5TH

Scale: 1:24,000 Name of Quad. BIG CORMORANT LAKE

◯ - BLM administered islands/uplands County Control No. 050, 064

Note: Boundaries are approximate;contact BLM for more detailed information.

PUBLIC LAND
IN
MINNESOTA

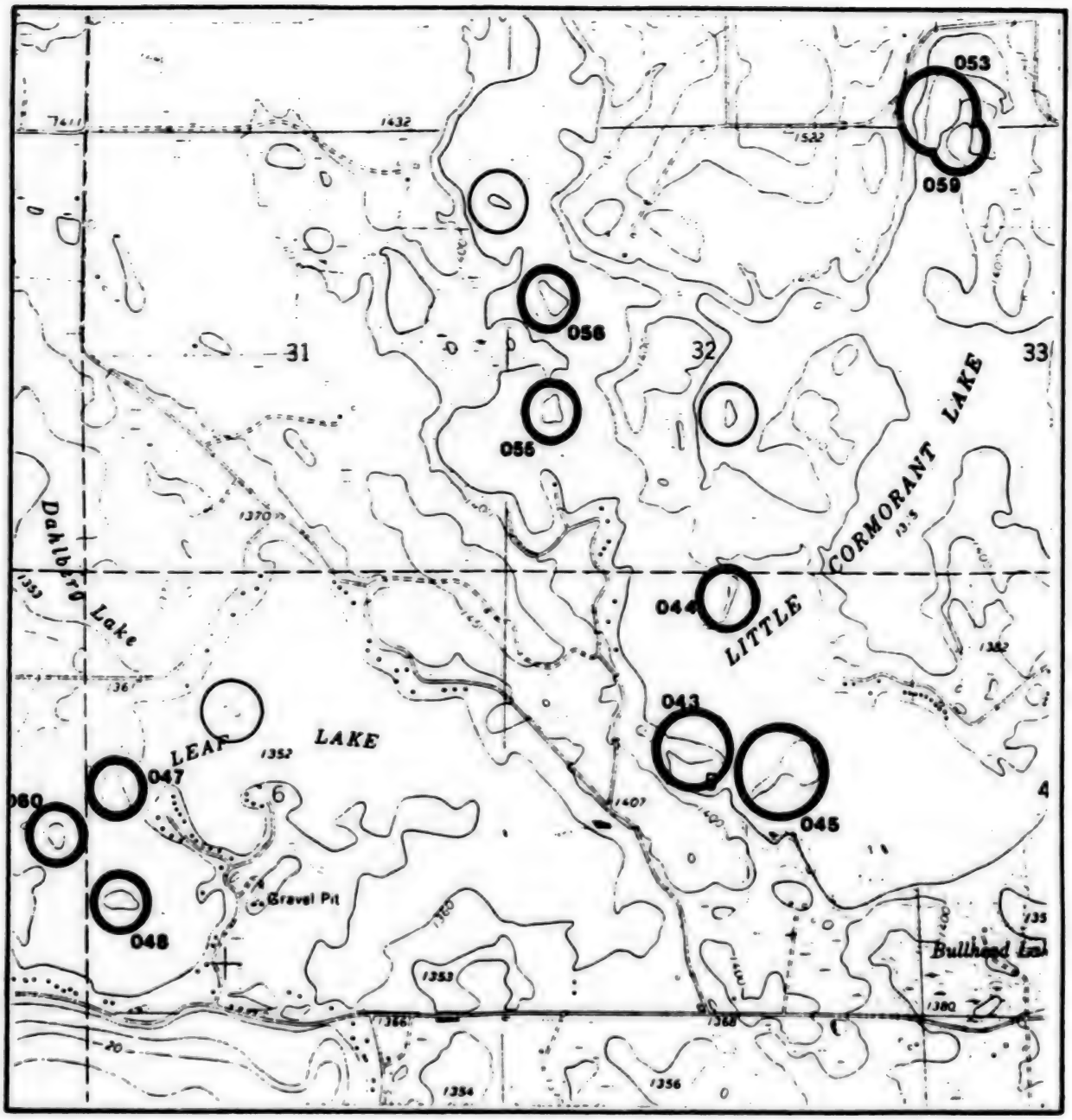

Township 138N+139N Range 42W+43W County BECKER P.M. 5TH

Scale: 1:24,000 Name of Quad. BIG CORMORANT LAKE

○ - BLM administered islands/uplands County Control No. 043-045, 047, 048, 053, 055-056, 059, 060

Note: Boundaries are approximate;contact BLM for more detailed information.

PUBLIC LAND
IN
MINNESOTA

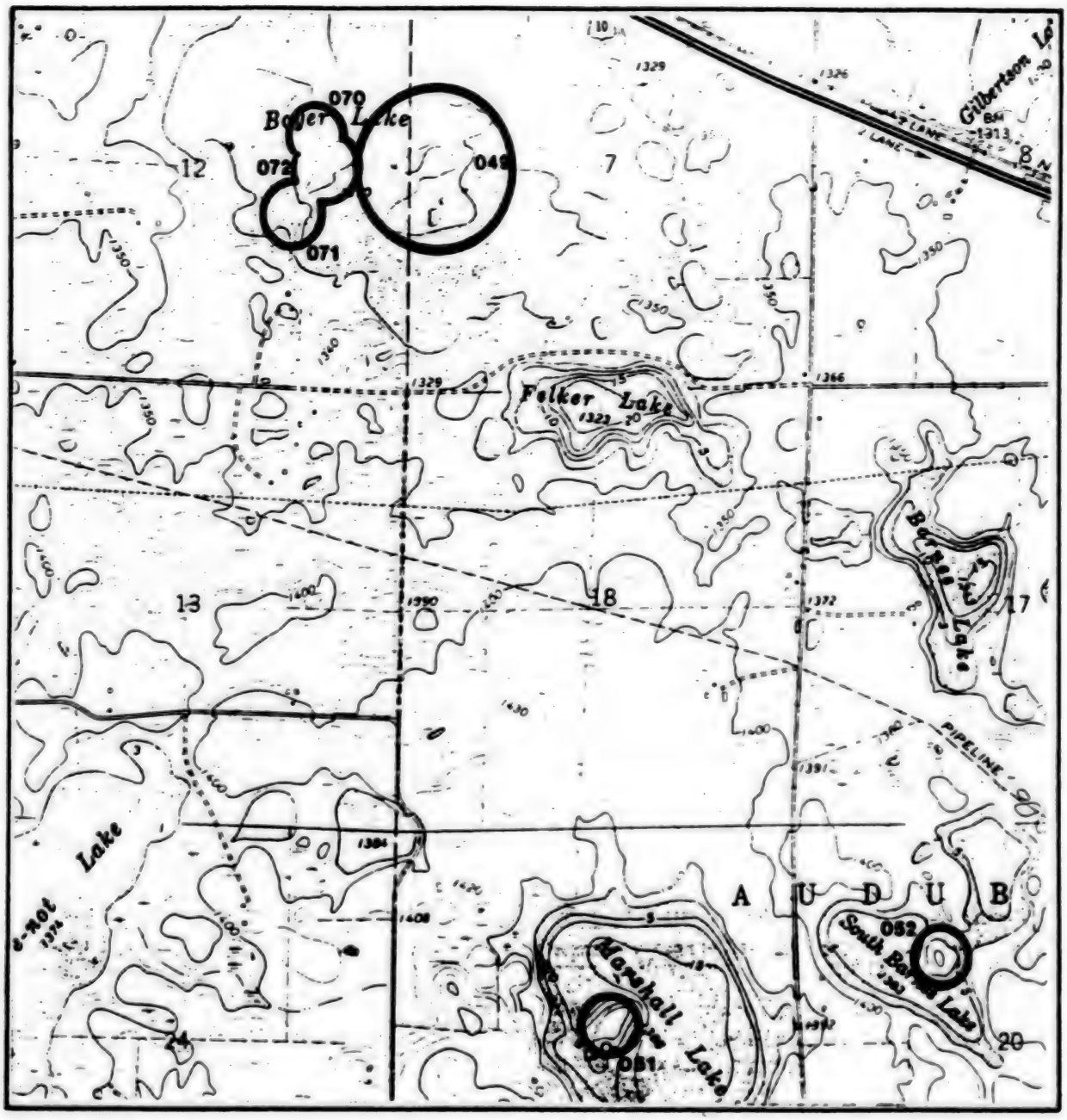

Township 139N Range 42+43W County BECKER P.M. 5TH

Scale: 1:24,000 Name of Quad. BIG CORMORANT LAKE

◯ - BLM administered islands/uplands County Control No. 056, 052, 049
070-072

Note: Boundaries are approximate;contact BLM for more detailed information.

PUBLIC LAND
IN
MINNESOTA

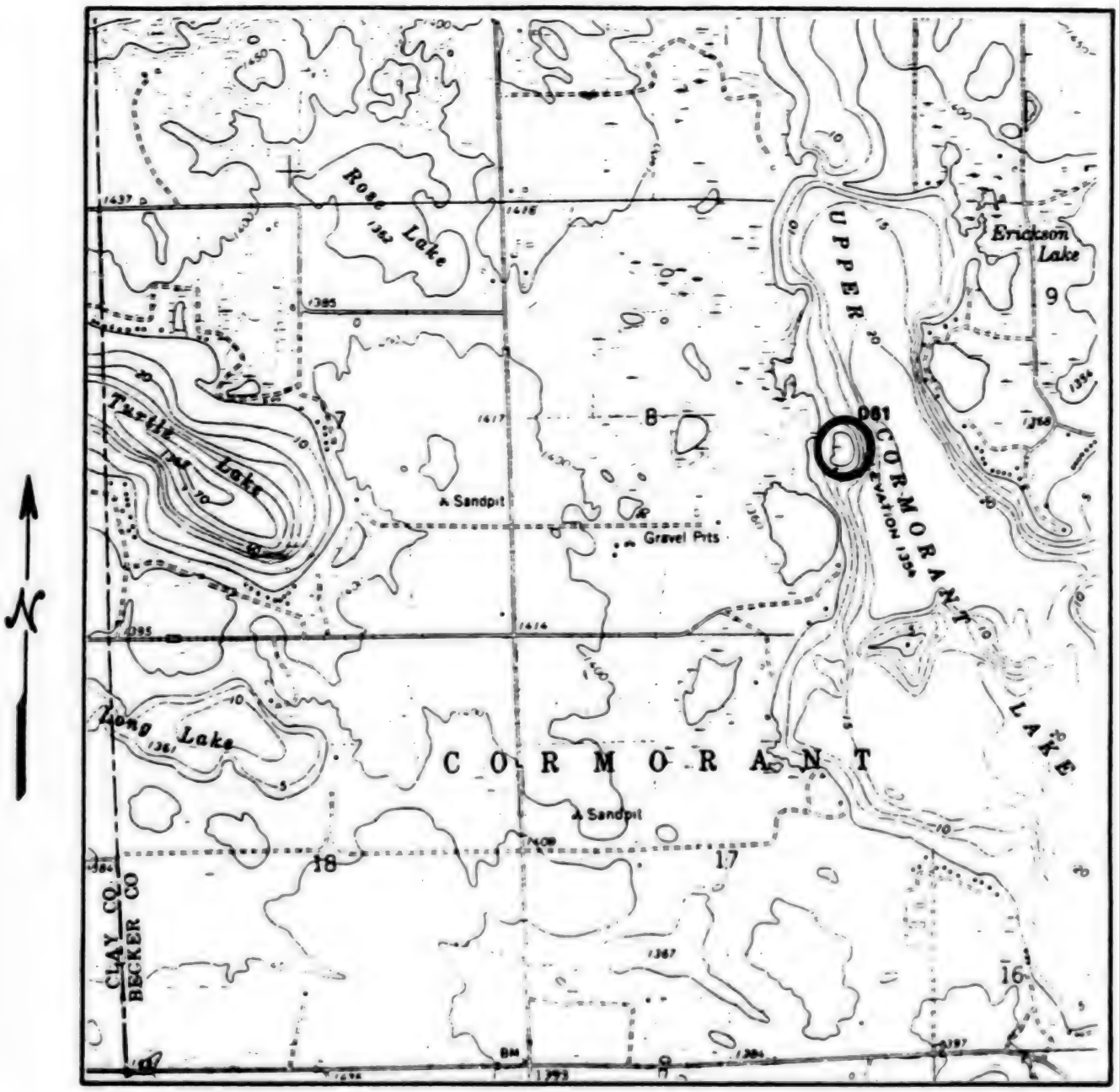

Township 138N Range 43W County BECKER P.M. 5TH

Scale: 1:24,000 Name of Quad. LAKE PARK SW

○ - BLM administered islands/uplands County Control No. 061

Note: Boundaries are approximate;contact BLM for more detailed information.

PUBLIC LAND
IN
MINNESOTA

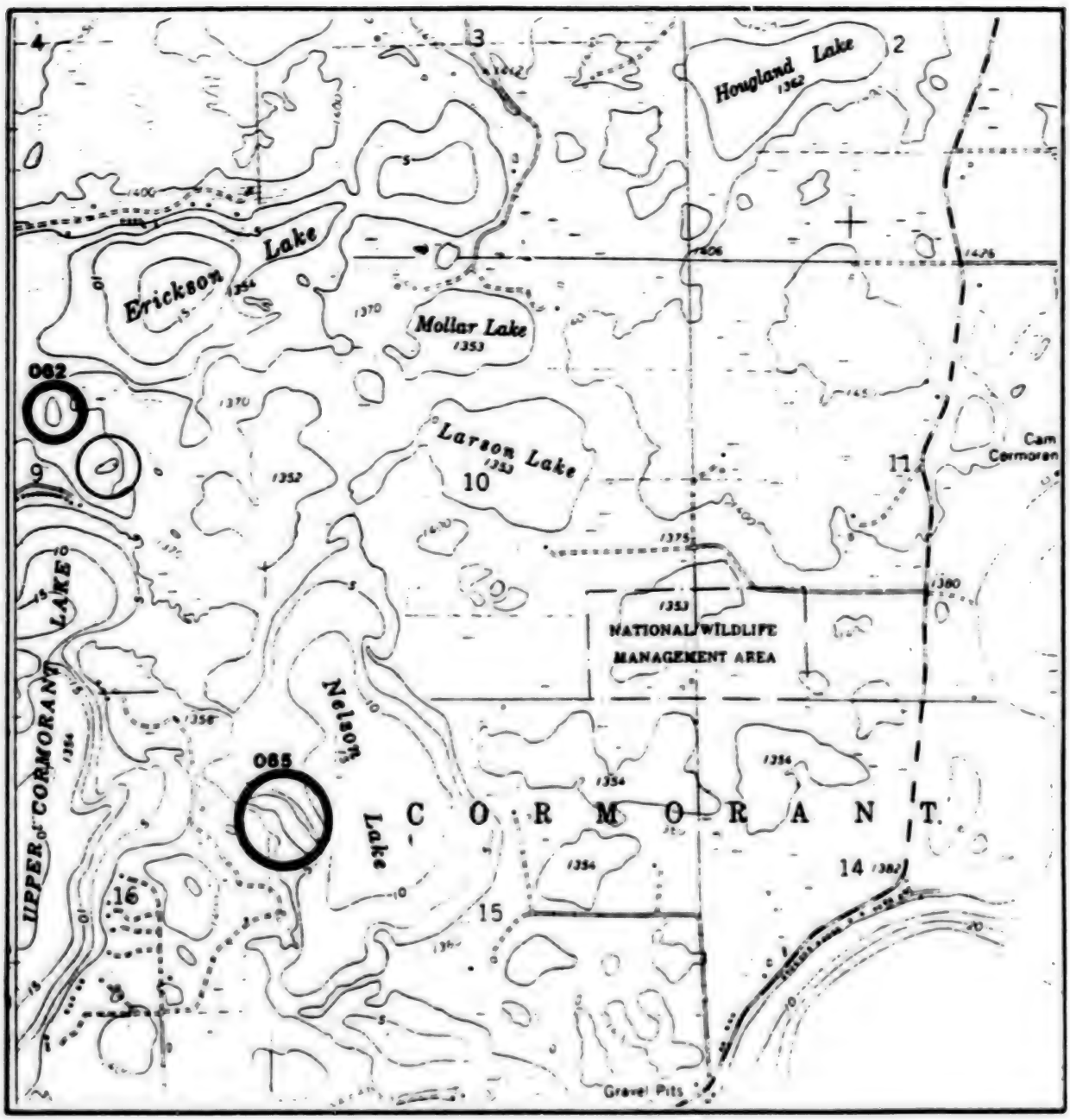

Township 138N Range 43W County BECKER P.M. 5TH

Scale: 1:24,000 Name of Quad. BIG CORMORANT LAKE

○ - BLM administered islands/uplands County Control No. 062, 065

Note: Boundaries are approximate;contact BLM for more detailed information.

PUBLIC LAND
IN
MINNESOTA

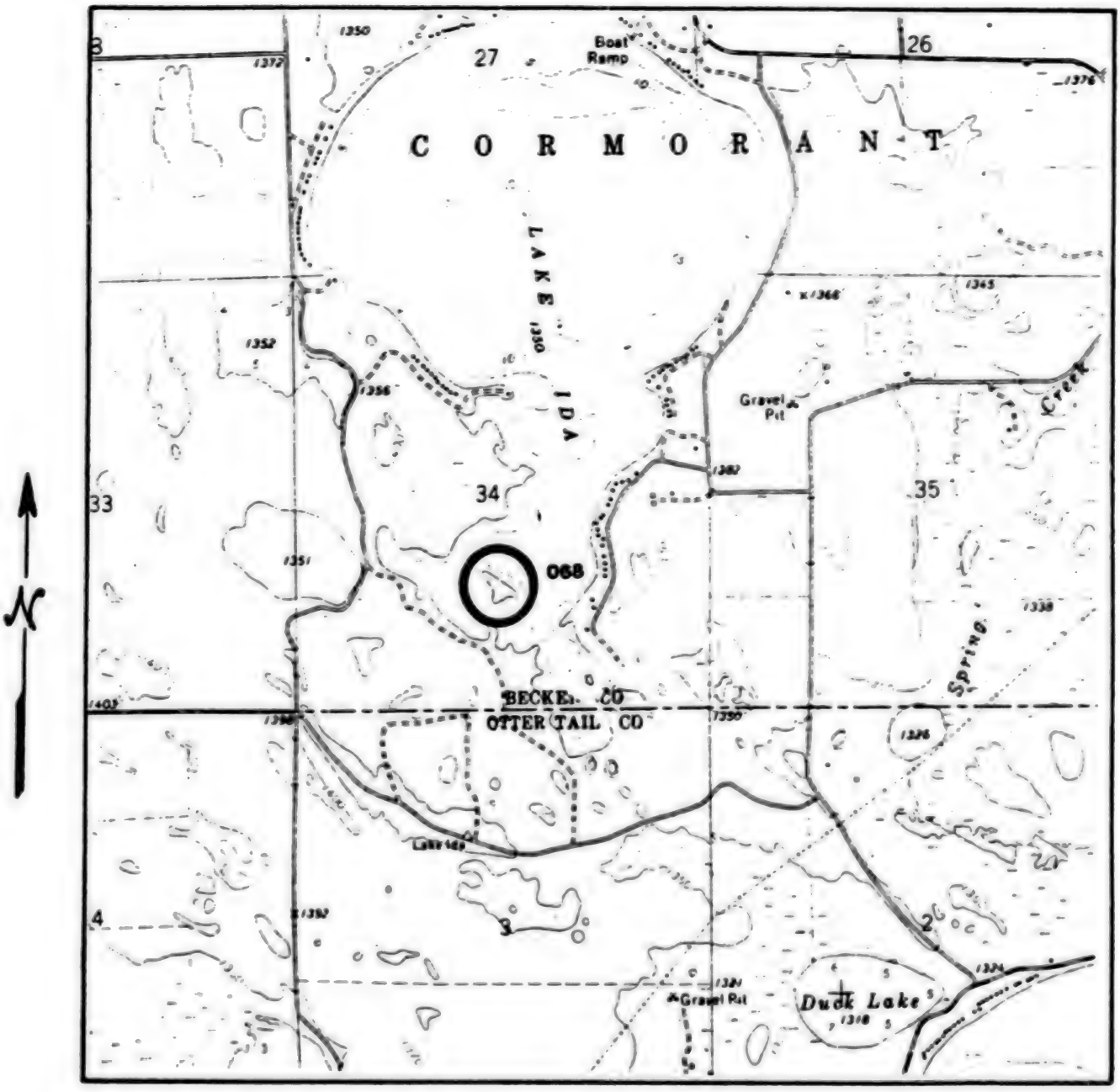

Township 138N Range 43W County BECKER P.M. 5TH

Scale: 1:24,000 Name of Quad. CORMORANT

○ - BLM administered islands/uplands County Control No. 068

Note: Boundaries are approximate;contact BLM for more detailed information.

PUBLIC LAND
IN
MINNESOTA

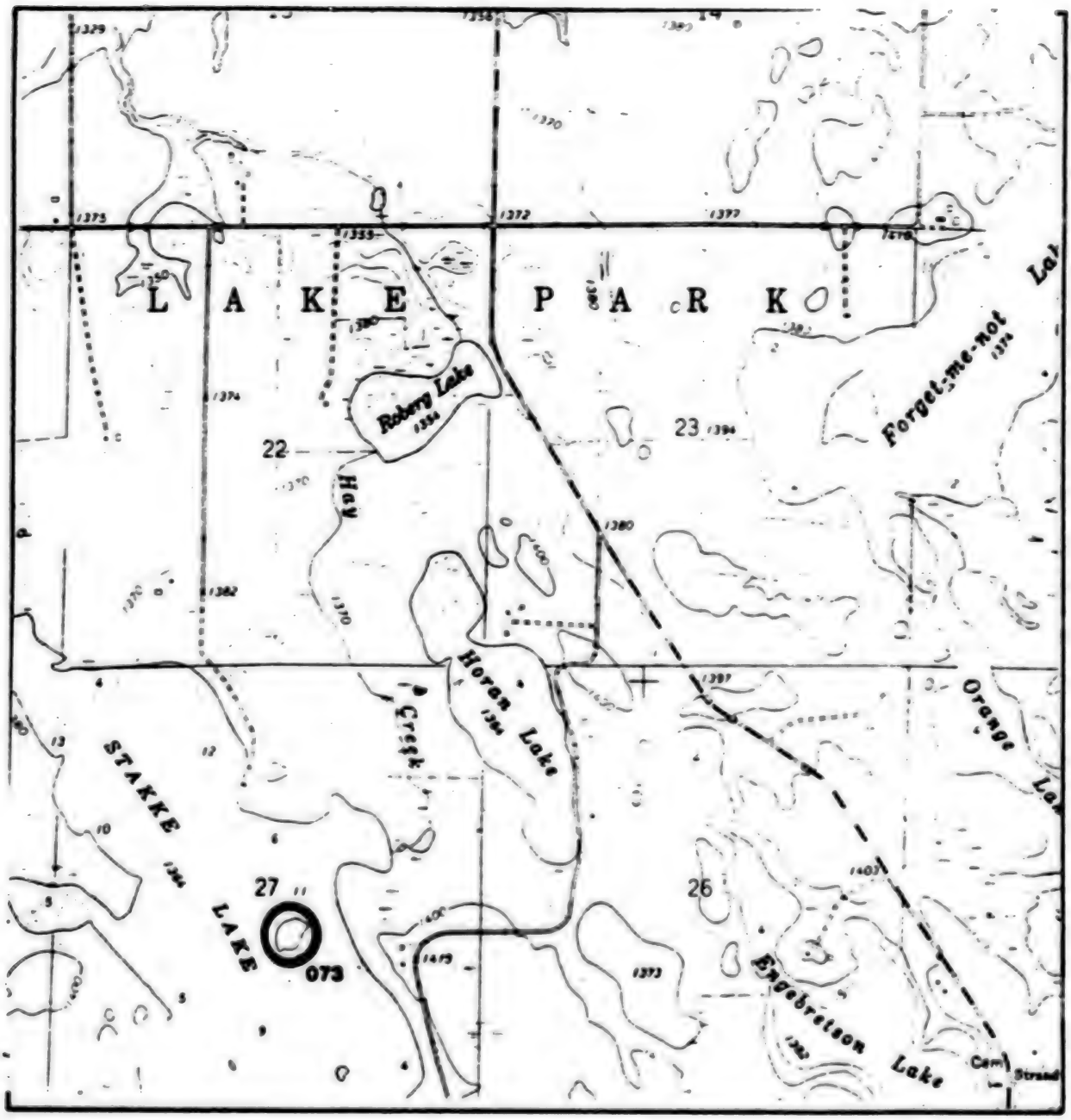

Township 139N Range 43W County BECKER P.M. 5TH

Scale: 1:24,000 Name of Quad. BIG CORMORANT LAKE

○ - BLM administered islands/uplands County Control No. 073

Note: Boundaries are approximate;contact BLM for more detailed information.

PUBLIC LAND
IN
MINNESOTA

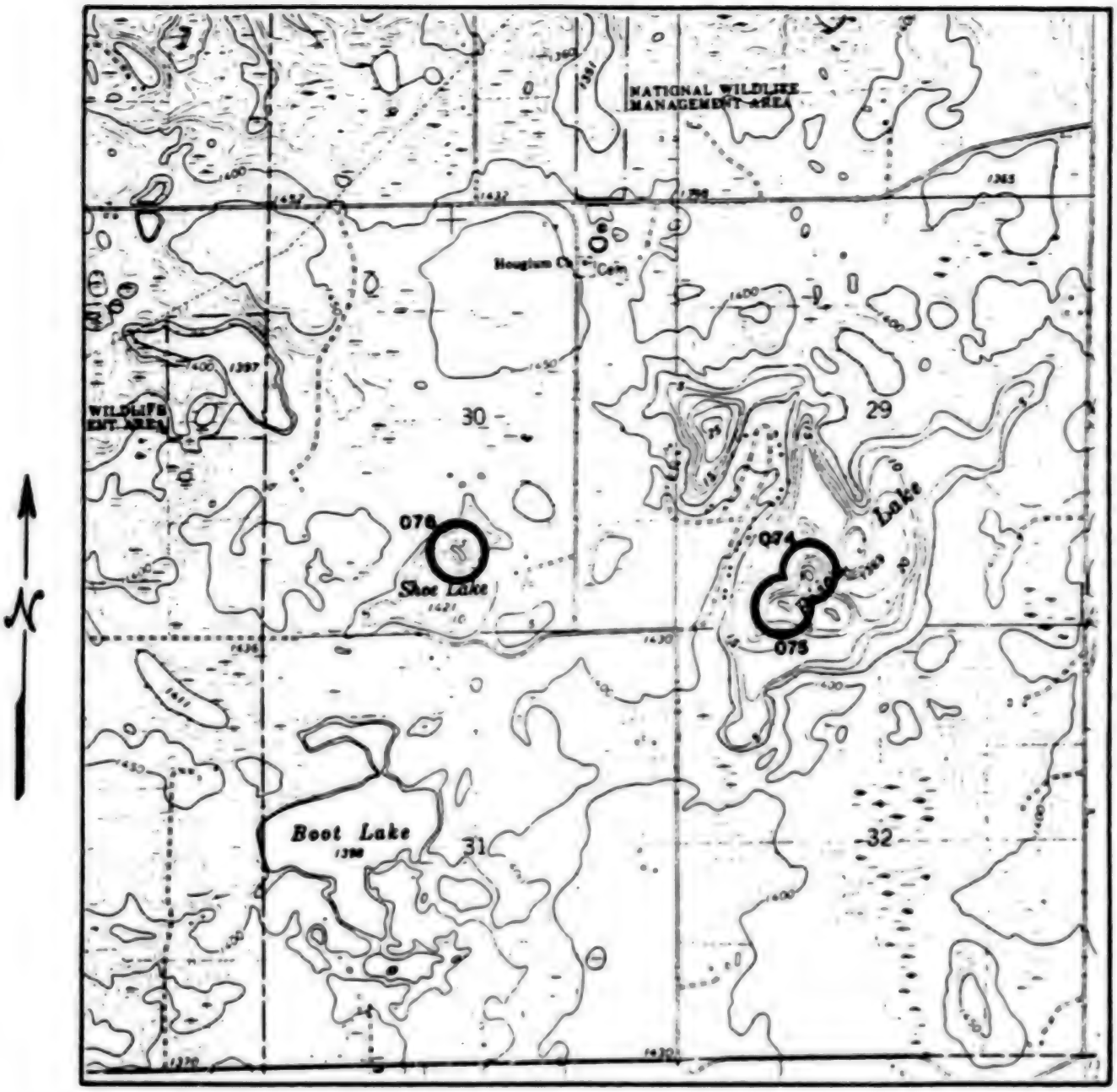

Township 139N Range 43W County BECKER P.M. 5TH

Scale: 1:24,000 Name of Quad. LAKE PARK SW

○ - BLM administered islands/uplands County Control No. 074-076

Note: Boundaries are approximate;contact BLM for more detailed information.

PUBLIC LAND
IN
MINNESOTA

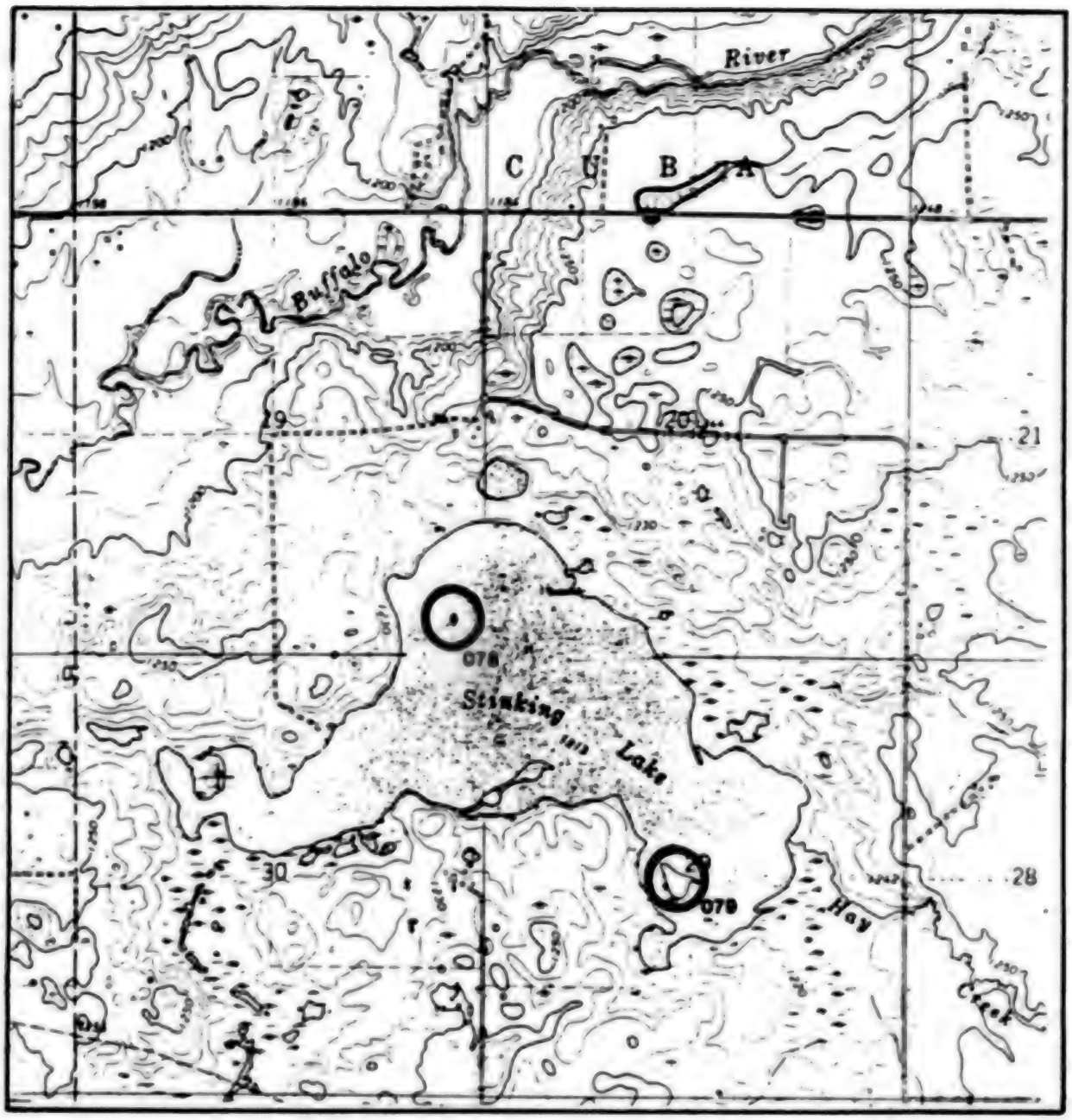

Township 140N Range 43W County BECKER P.M. 5TH

Scale: 1:24,000 Name of Quad. DALE

○ - BLM administered islands/uplands County Control No. 078, 079

Note: Boundaries are approximate;contact BLM for more detailed information.

PUBLIC LAND
IN
MINNESOTA



Township 141N Range 36W County BECKER P.M. 5TH

Scale: 1:24,000 Name of Quad. TWO INLETS

○ - BLM administered islands/uplands County Control No. 080

Note: Boundaries are approximate;contact BLM for more detailed information.

U.S. Department of the Interior

Bureau of Land Management

SEPTEMBER, 1989

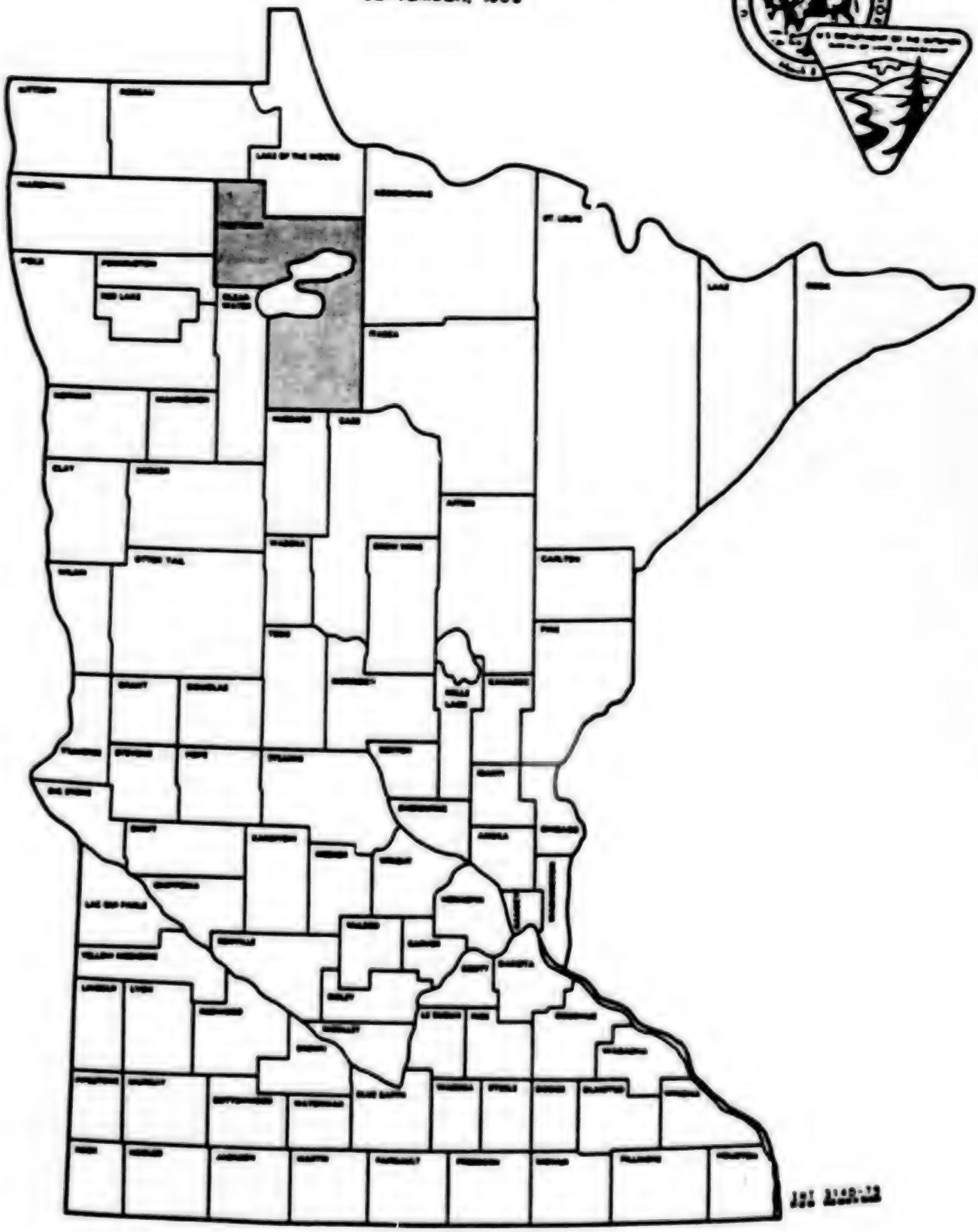

BELTRAMI COUNTY

PUBLIC LAND
IN
MINNESOTA

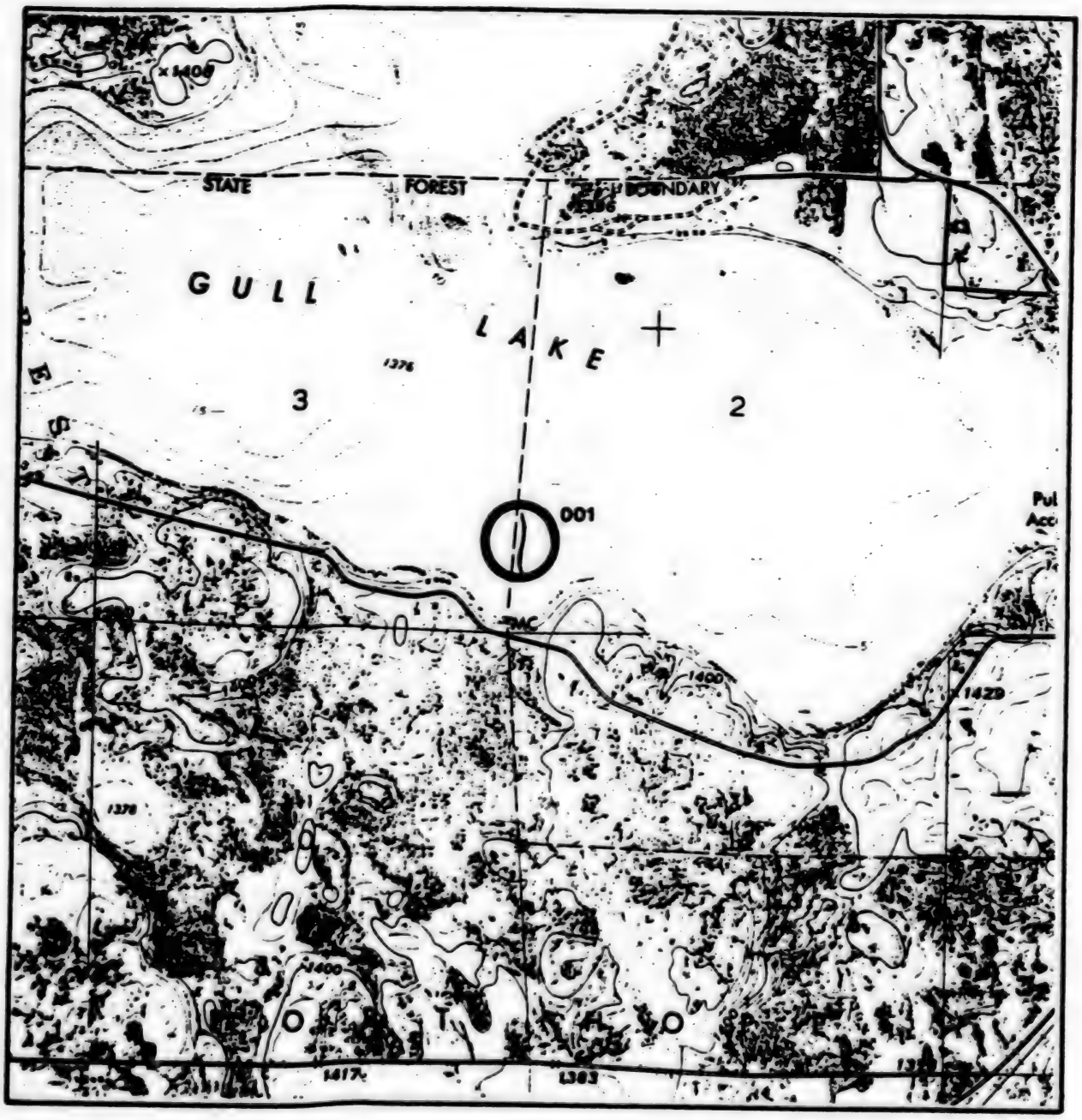

Township 148N Range 32W County BELTRAMI P.M. 5TH

Scale: 1:24,000 Name of Quad. TENSTRIKE

○ - BLM administered islands/uplands County Control No. 001

Note: Boundaries are approximate;contact BLM for more detailed information.

PUBLIC LAND
IN
MINNESOTA

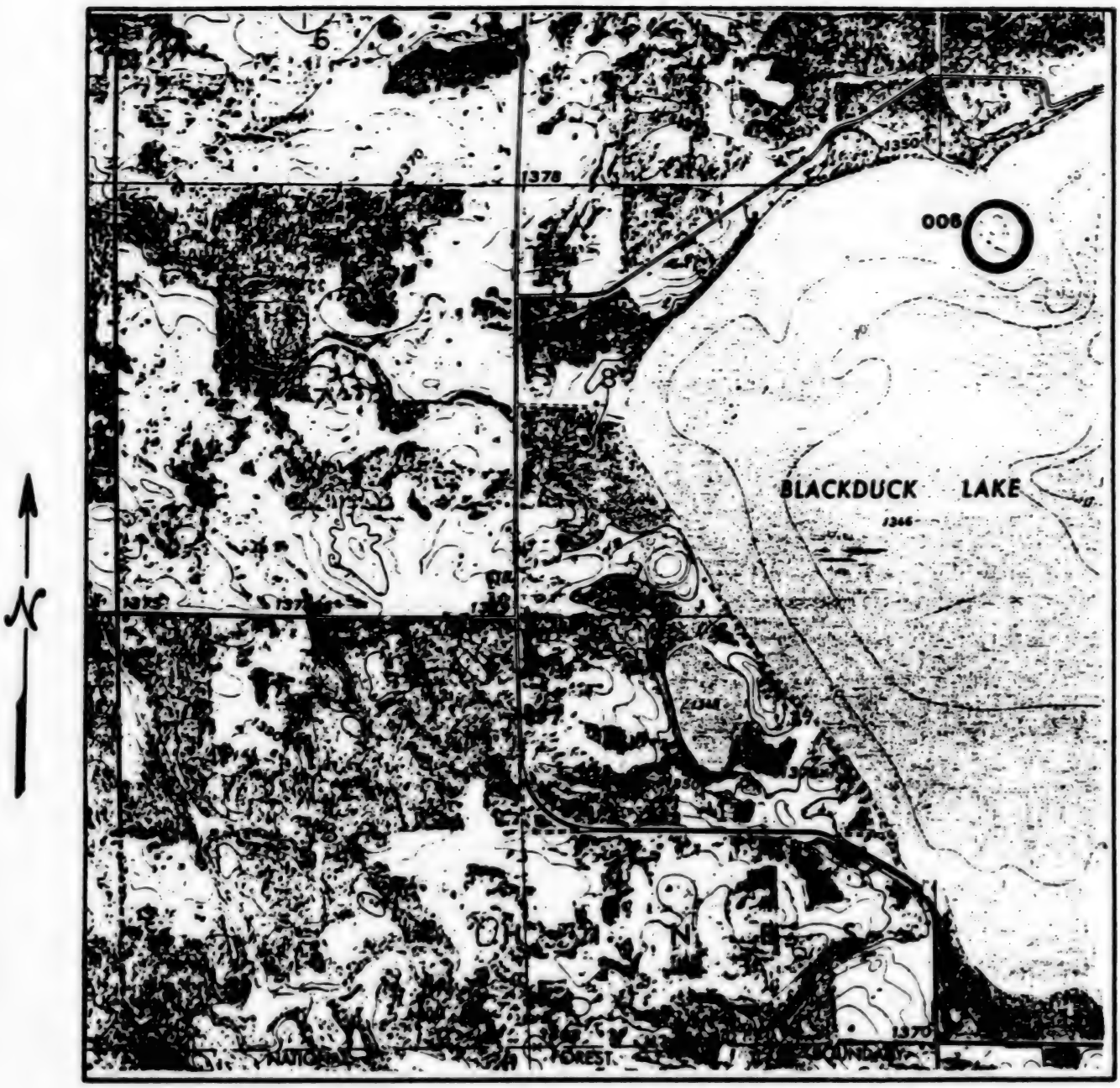

Township 149N Range 31W County BELTRAMI P.M. 5TH

Scale: 1:24,000 Name of Quad. TENSTRIKE

◯ - BLM administered islands/uplands County Control No. 006

Note: Boundaries are approximate;contact BLM for more detailed information.

PUBLIC LAND
IN
MINNESOTA

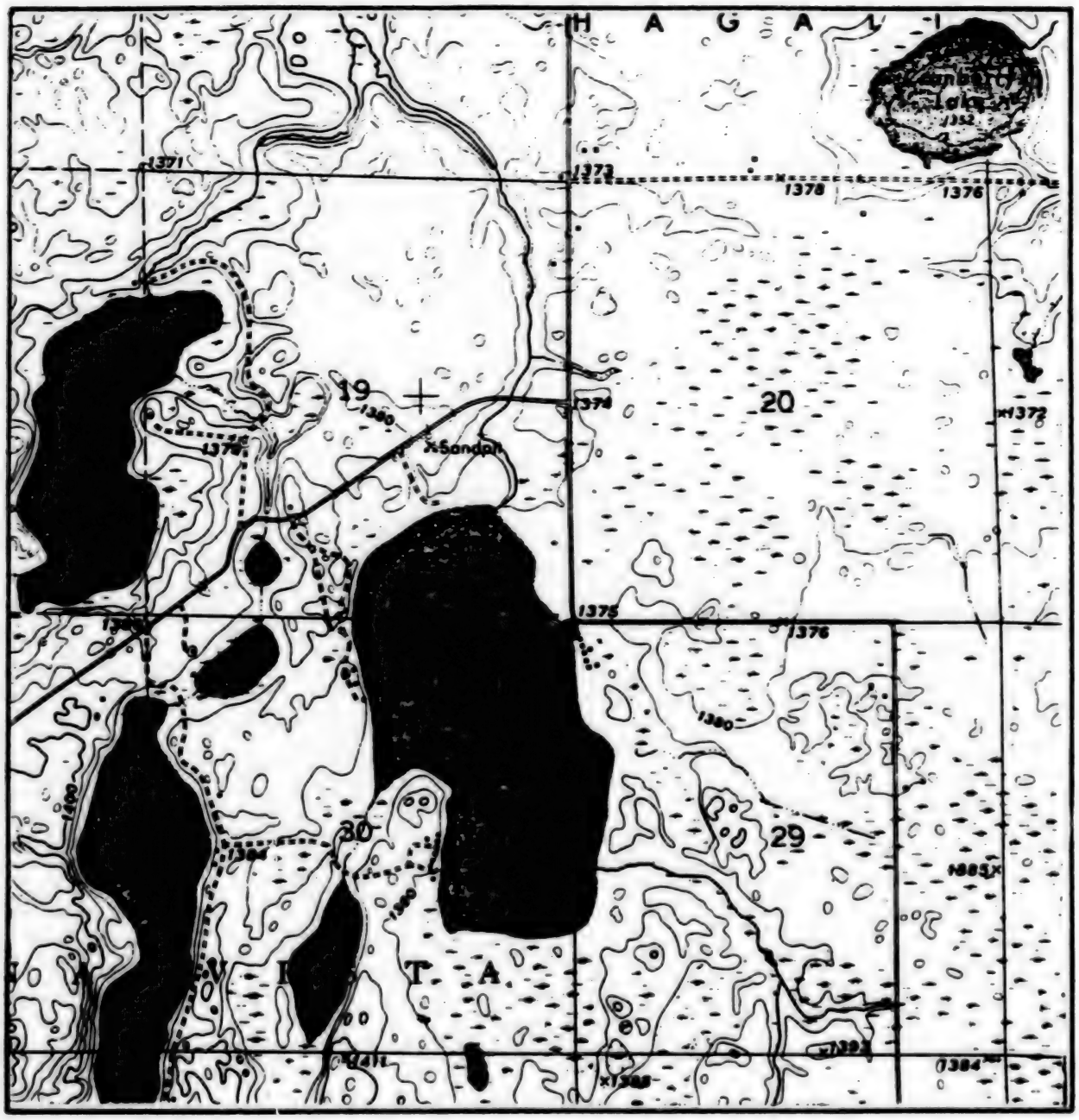

Township 149N Range 32W County BELTRAMI P.M. 5TH

Scale: 1:24,000 Name of Quad. WHITE FISH LAKE

○ - BLM administered islands/uplands County Control No. 007

Note: Boundaries are approximate;contact BLM for more detailed information.

U.S. Department of the Interior

Bureau of Land Management

SEPTEMBER, 1989

BENTON COUNTY

PUBLIC LAND
IN
MINNESOTA

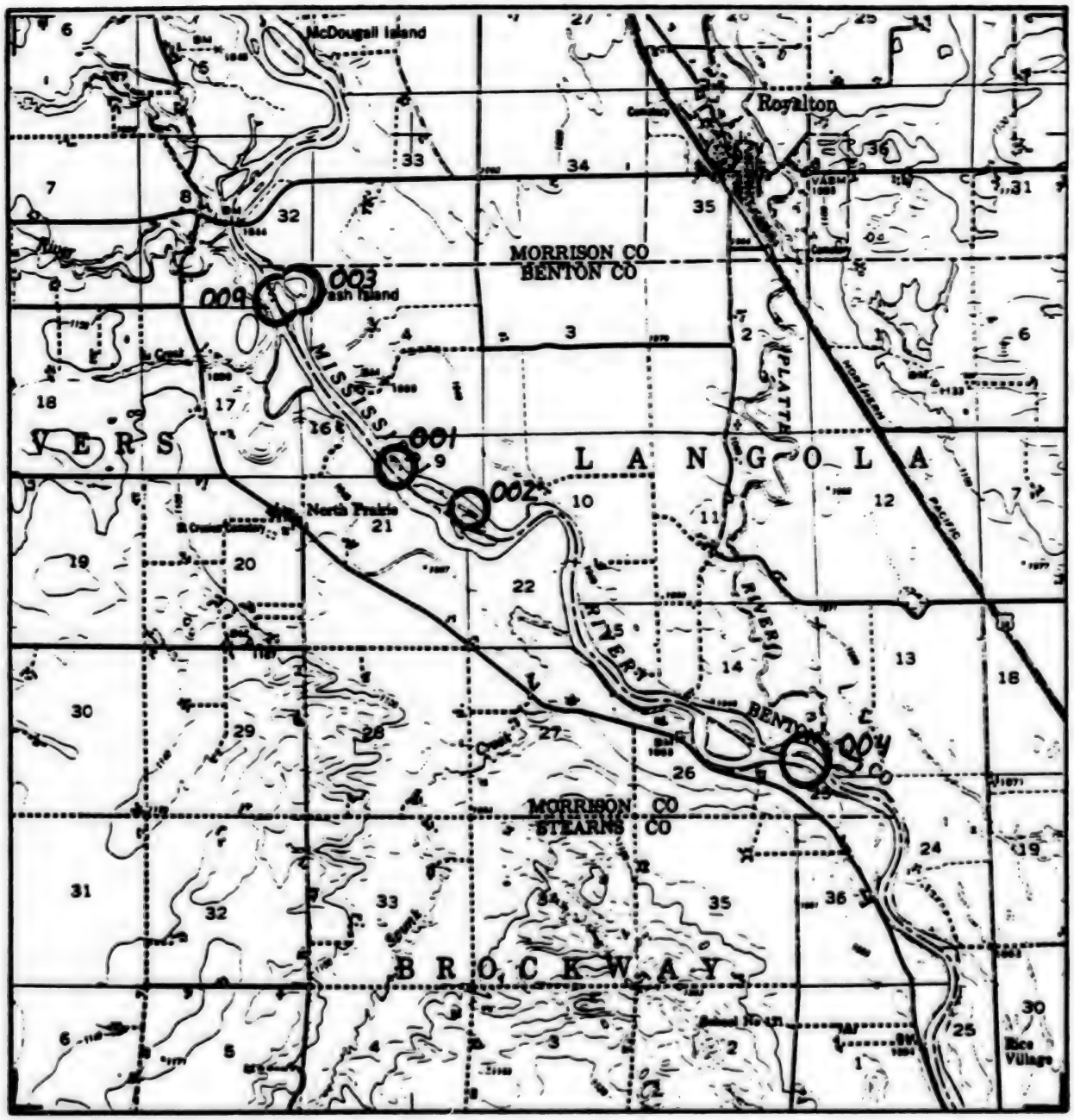

Township 38N Range 32W County BENTON P.M. 4TH

Scale: 1:24,000 Name of Quad. LITTLE FALLS

○ - BLM administered islands/uplands County Control No. 001-004, 009

Note: Boundaries are approximate;contact BLM for more detailed information.

PUBLIC LAND
IN
MINNESOTA

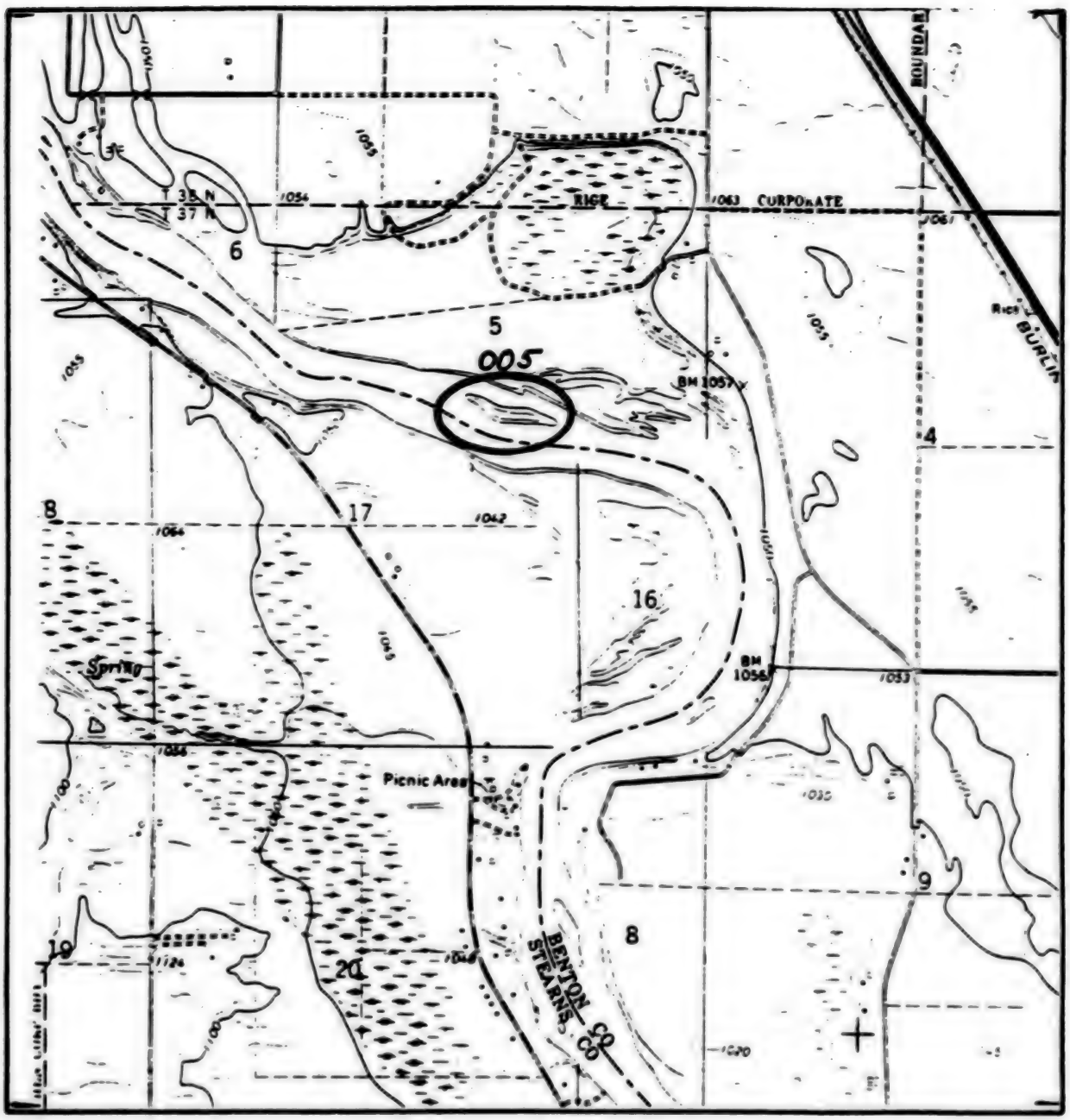

Township 37N Range 31W County BENTON P.M. 4TH

Scale: 1:24,000 Name of Quad. LITTLE ROCK LAKE

○ - BLM administered islands/uplands County Control No. 005

Note: Boundaries are approximate;contact BLM for more detailed information.

PUBLIC LAND
IN
MINNESOTA

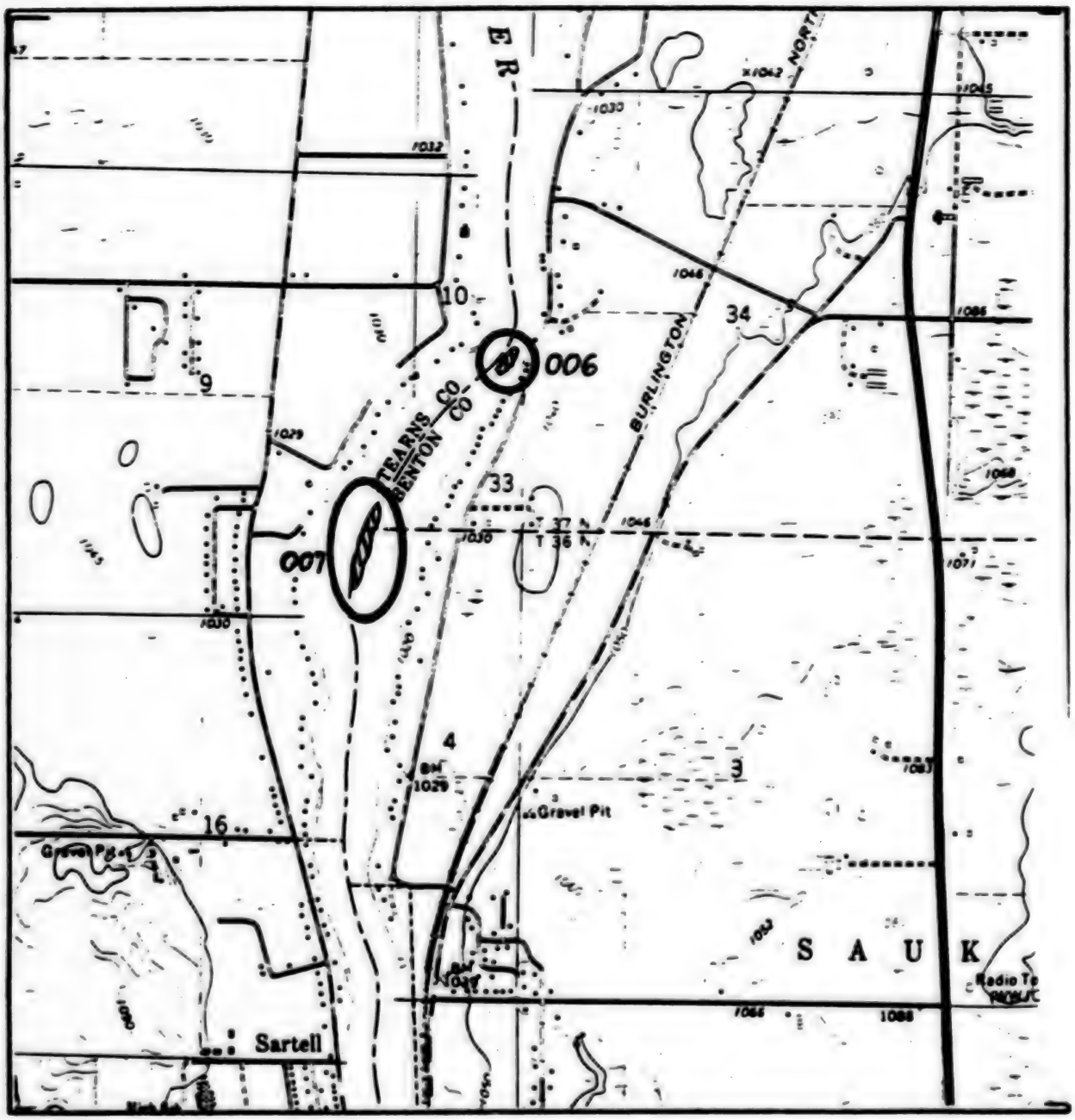

Township 37N Range 31W County BENTON P.M. 4TH

Scale: 1:24,000 Name of Quad. LITTLE ROCK LAKE

○ - BLM administered islands/uplands County Control No. 006-007

Note: Boundaries are approximate;contact BLM for more detailed information.

PUBLIC LAND
IN
MINNESOTA

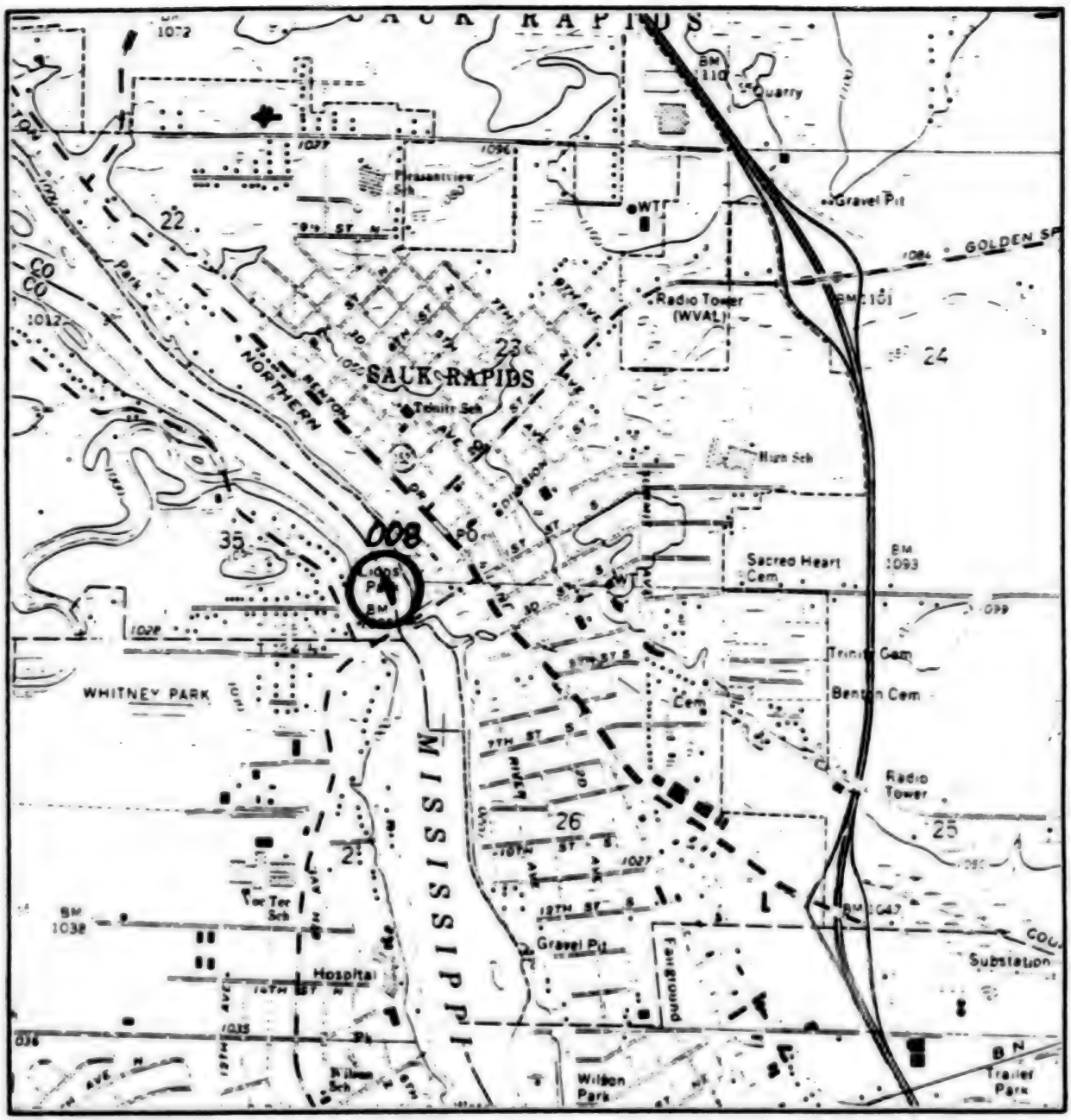

Township 36N Range 31W County BENTON P.M. 4TH

Scale: 1:24,000 Name of Quad. ST. CLOUD

◯ - BLM administered islands/uplands County Control No. 008

Note: Boundaries are approximate;contact BLM for more detailed information.

U.S. Department of the Interior

Bureau of Land Management

SEPTEMBER, 1989

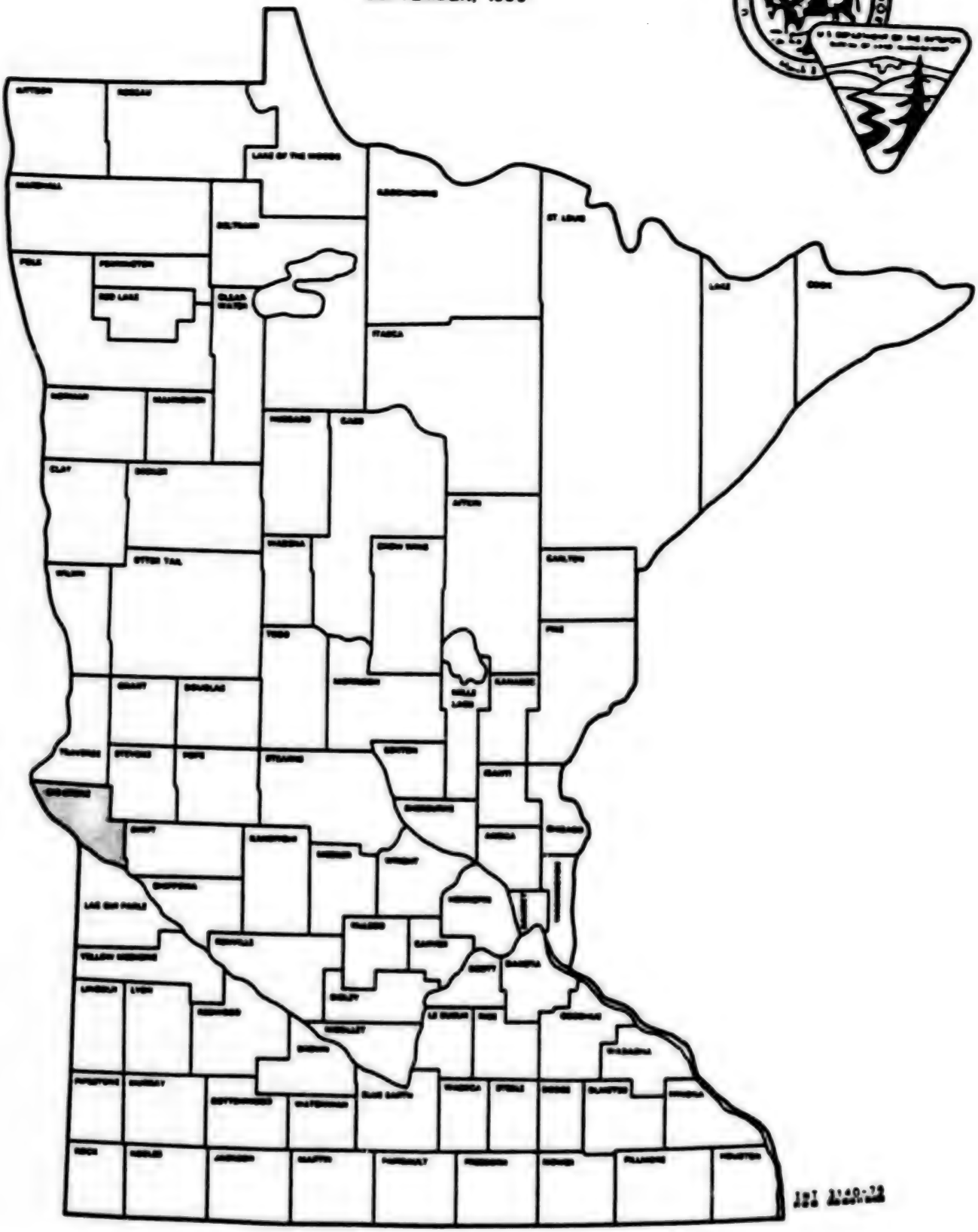

BIG STONE COUNTY

PUBLIC LAND
IN
MINNESOTA

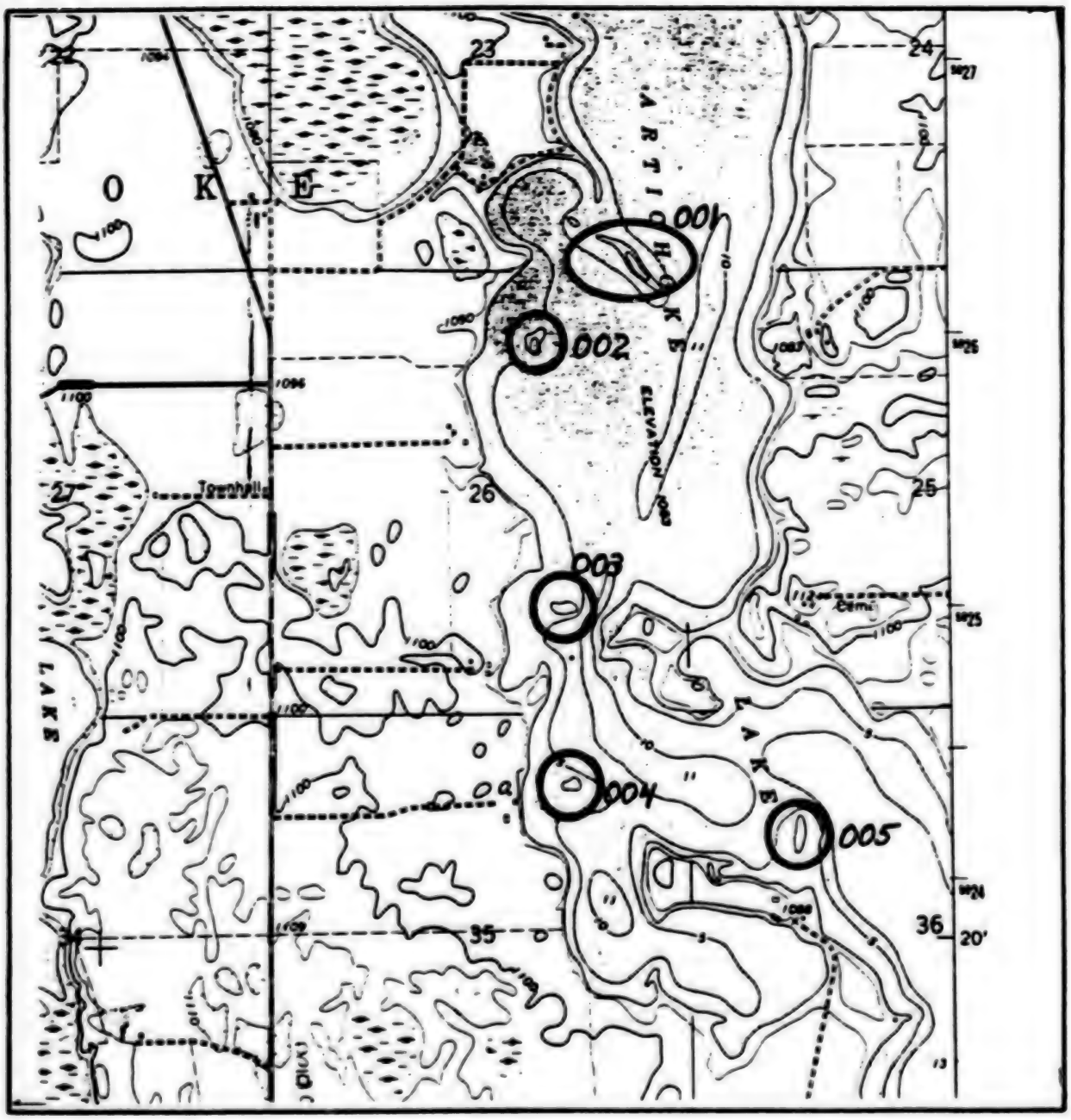

Township 122 N Range 44W County BIG STONE P.M. 5TH

Scale: 1:24,000 Name of Quad. ARTICHOKE LAKE

○ - BLM administered islands/uplands County Control No. 001-005

Note: Boundaries are approximate;contact BLM for more detailed information.

PUBLIC LAND
IN
MINNESOTA

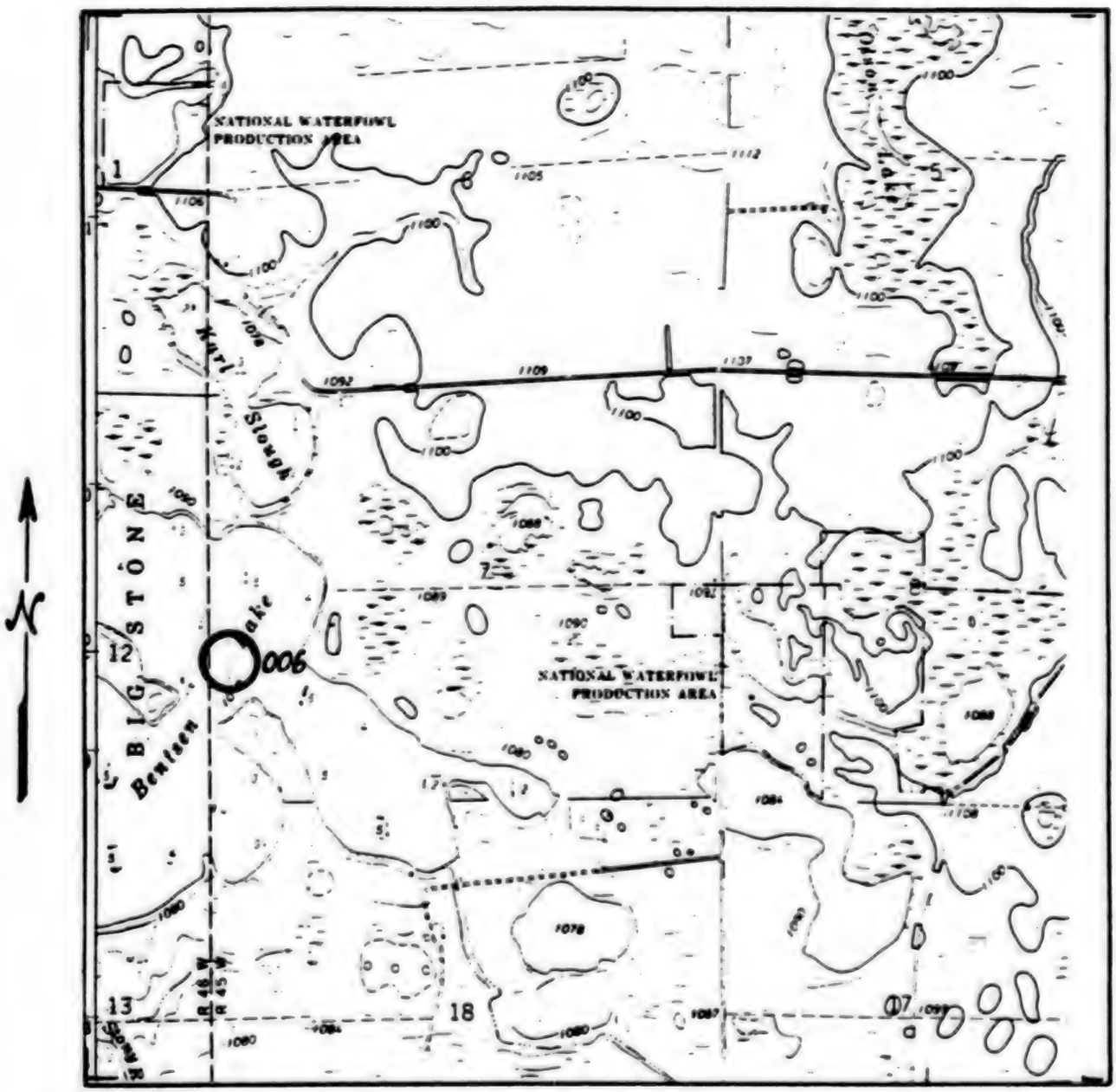

Township 122N Range 45W County BIG STONE P.M. 5TH

Scale: 1:24,000 Name of Quad. DISMAL SWAMP

◯ - BLM administered islands/uplands County Control No. 006

Note: Boundaries are approximate;contact BLM for more detailed information.

PUBLIC LAND
IN
MINNESOTA

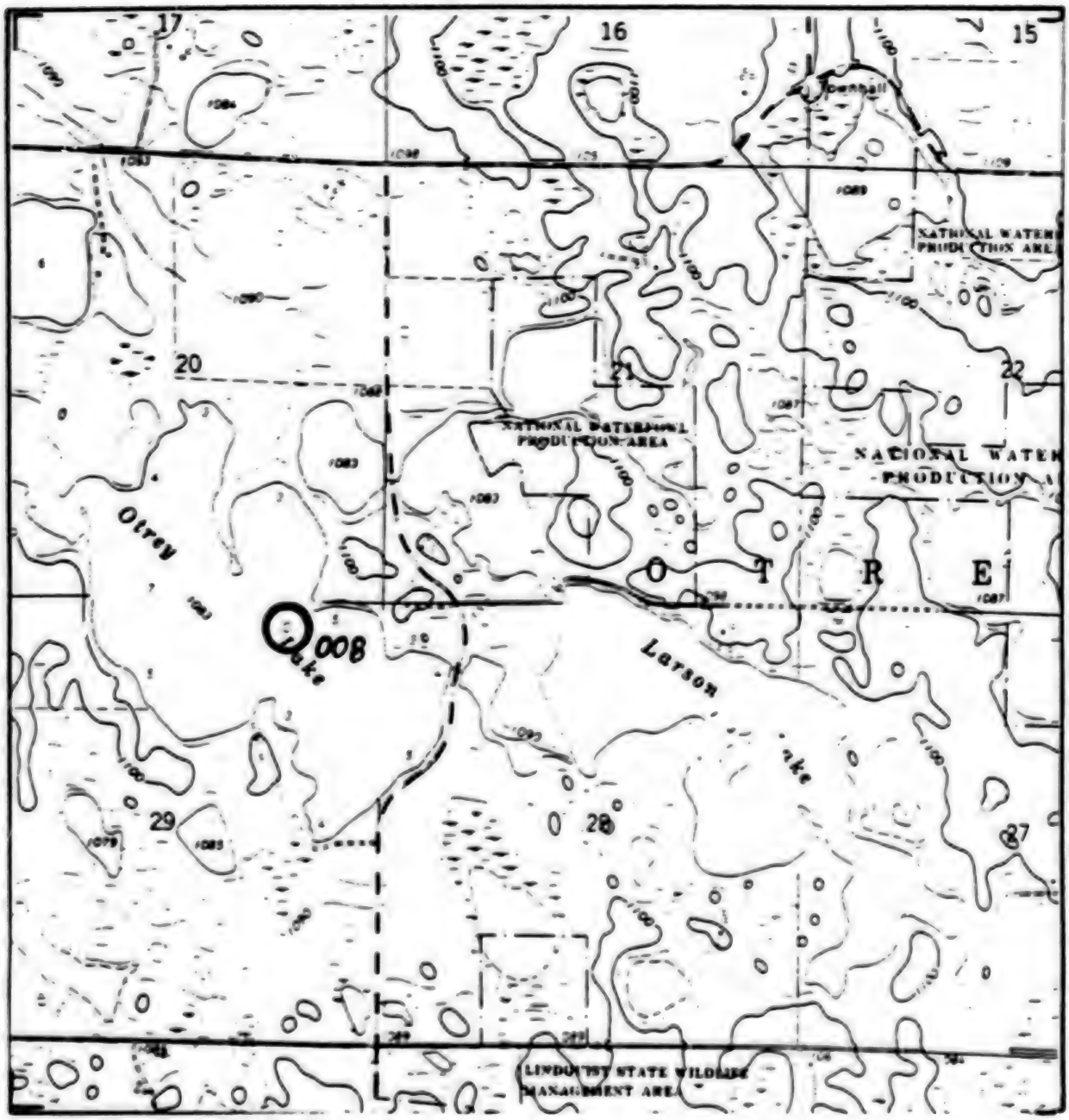

Township 122N Range 45W County BIG STONE P.M. 5TH

Scale: 1:24,000 Name of Quad. ODESSA

○ - BLM administered islands/uplands County Control No. 008

Note: Boundaries are approximate;contact BLM for more detailed information.

U.S. Department of the Interior

Bureau of Land Management

SEPTEMBER, 1989

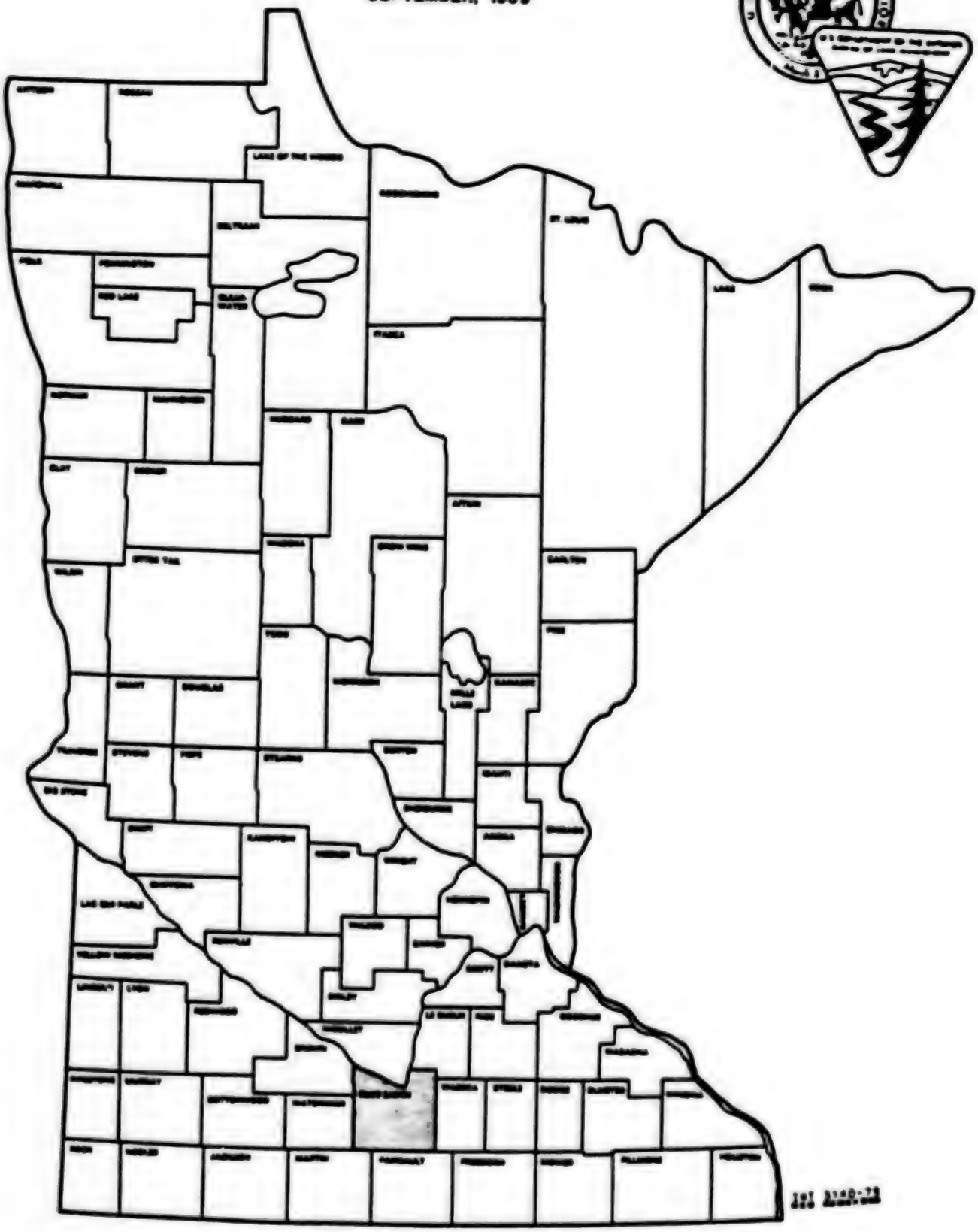

BLUE EARTH COUNTY

PUBLIC LAND
IN
MINNESOTA

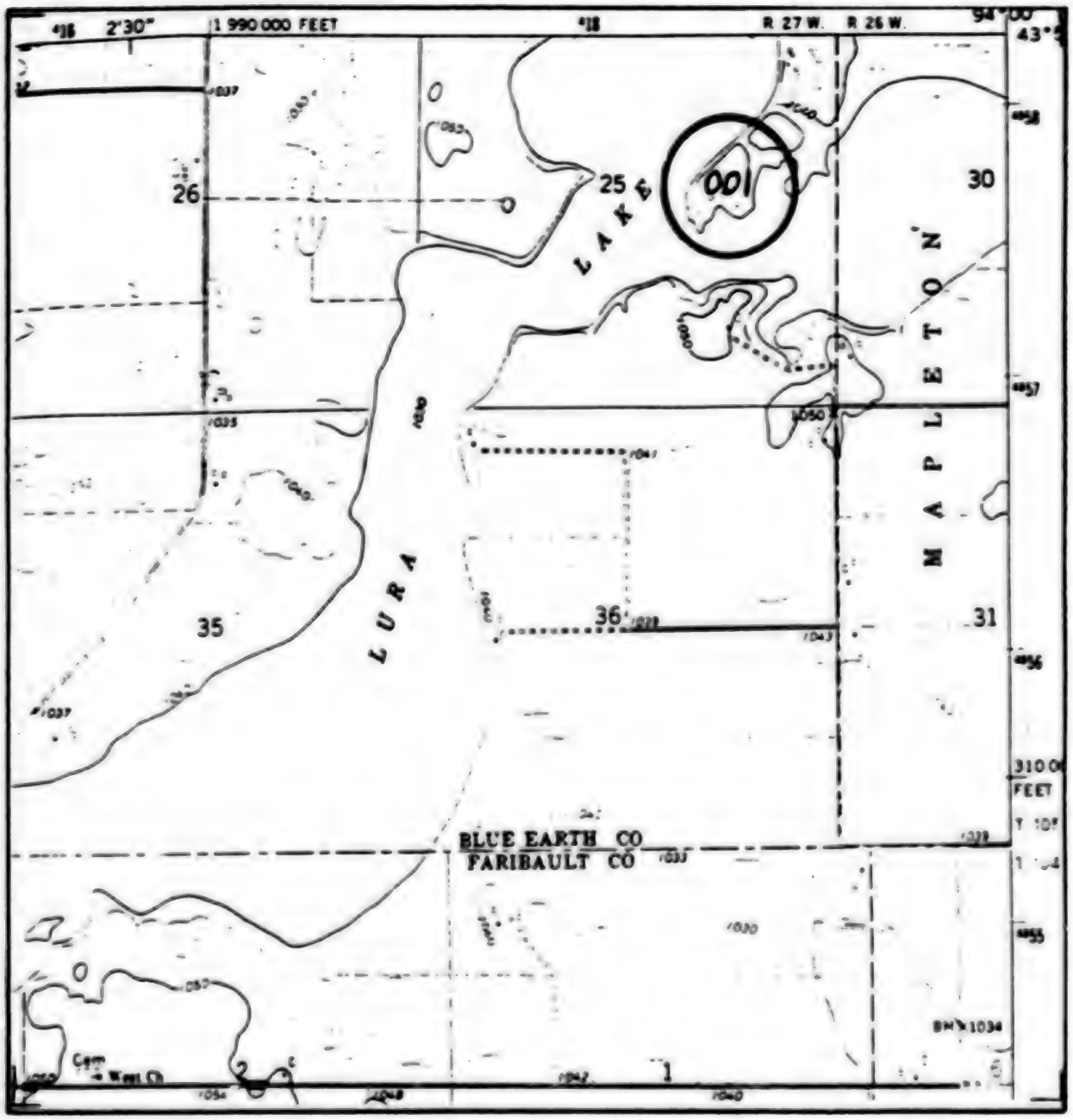

Township 105 N Range 27 W County BLUE EARTH P.M. 5TH

Scale: 1:24,000 Name of Quad. DELAVAN

◯ - BLM administered islands/uplands County Control No. 001

Note: Boundaries are approximate;contact BLM for more detailed information.

U.S. Department of the Interior

Bureau of Land Management

SEPTEMBER, 1989

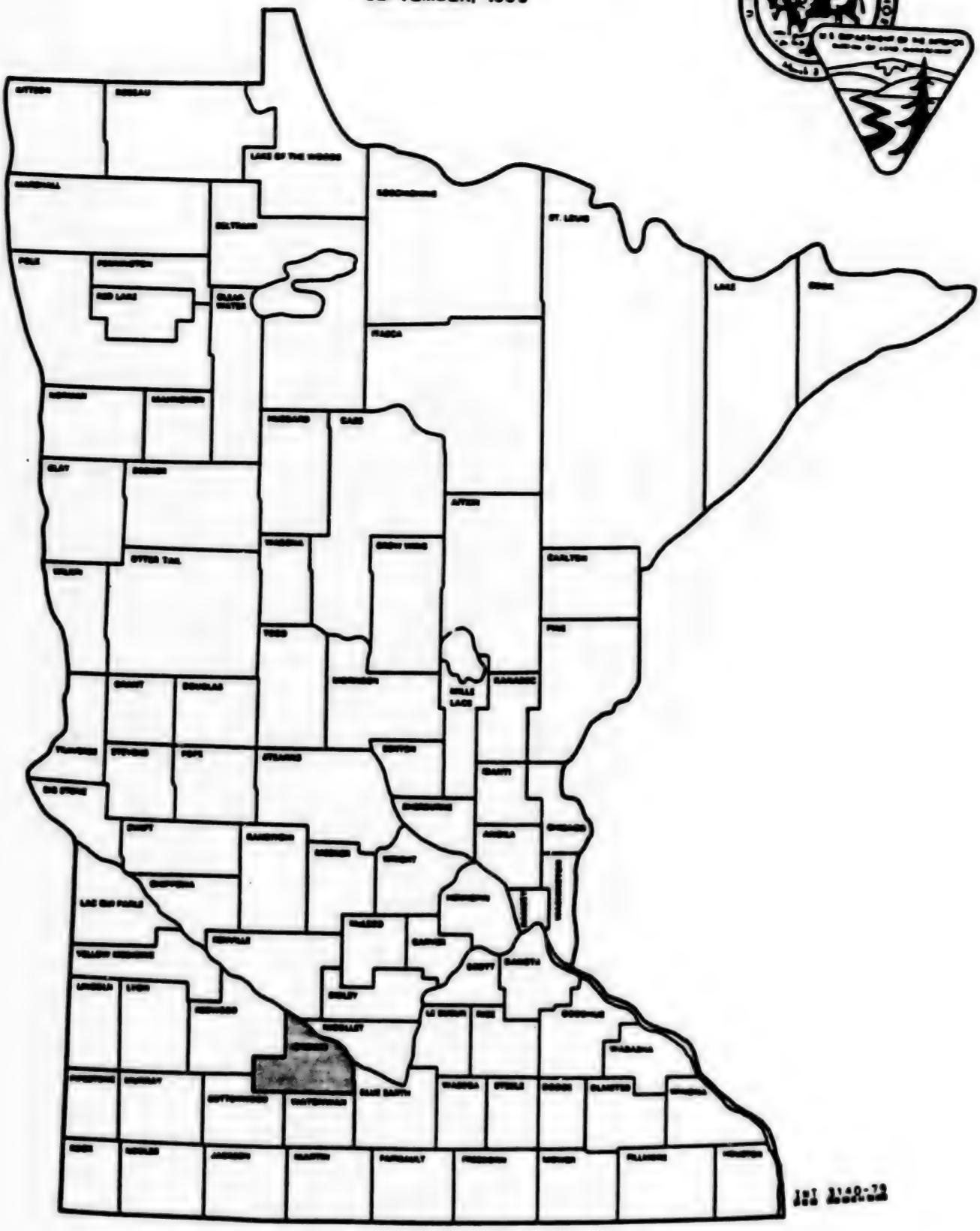

BROWN COUNTY

PUBLIC LAND
IN
MINNESOTA



Township 110N Range 33W County BROWN P.M. 5TH

Scale: 1:24,000 Name of Quad. MORGAN

○ - BLM administered islands/uplands County Control No. 003

Note: Boundaries are approximate;contact BLM for more detailed information.

U.S. Department of the Interior

Bureau of Land Management

SEPTEMBER, 1989

CARLTON COUNTY

PUBLIC LAND
IN
MINNESOTA

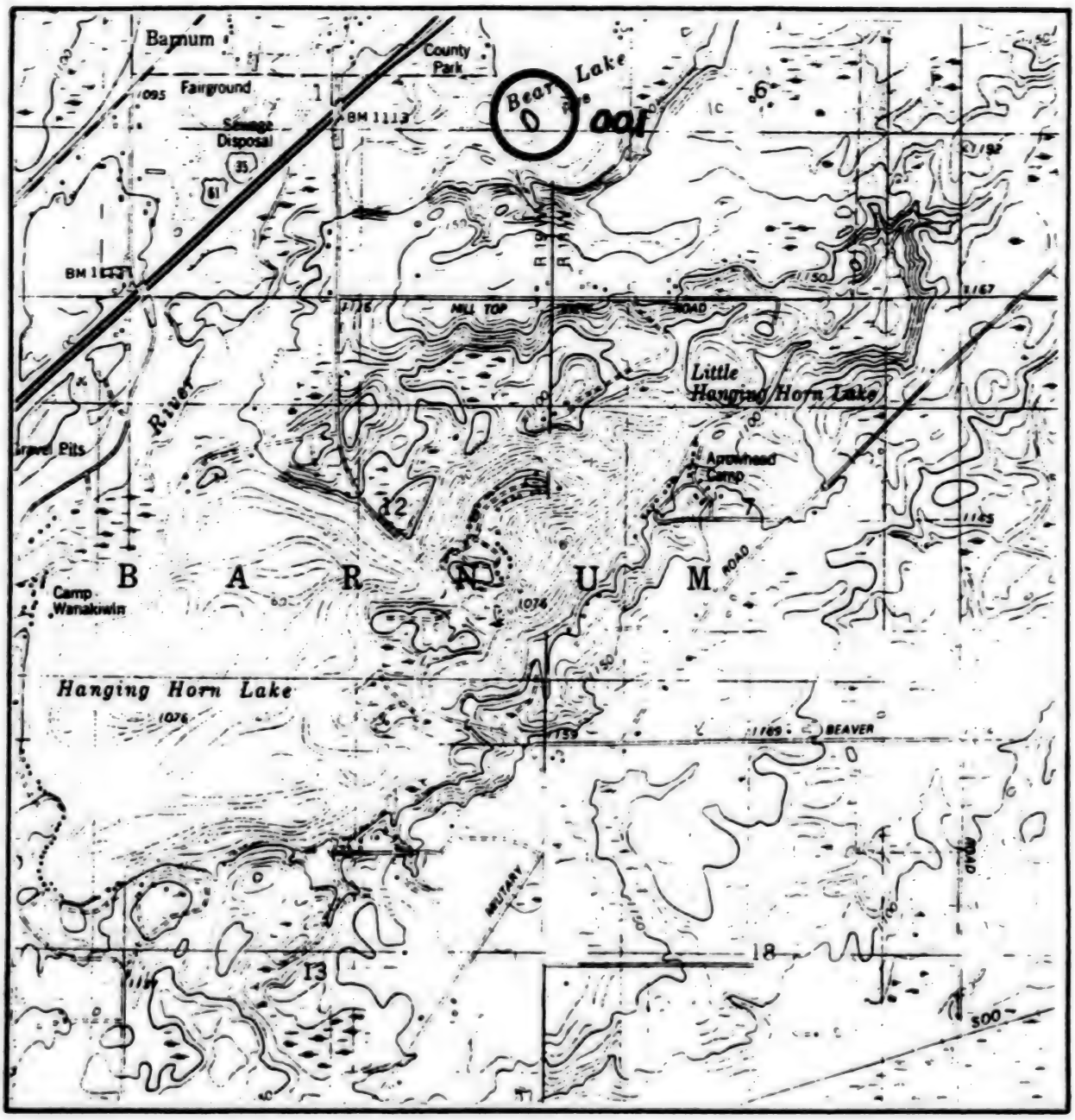

Township 46N Range 19W County CARLTON P.M. 4TH

Scale: 1:24,000 Name of Quad. HANGING HORN LAKE

○ - BLM administered islands/uplands County Control No. 001

Note: Boundaries are approximate;contact BLM for more detailed information.

PUBLIC LAND
IN
MINNESOTA

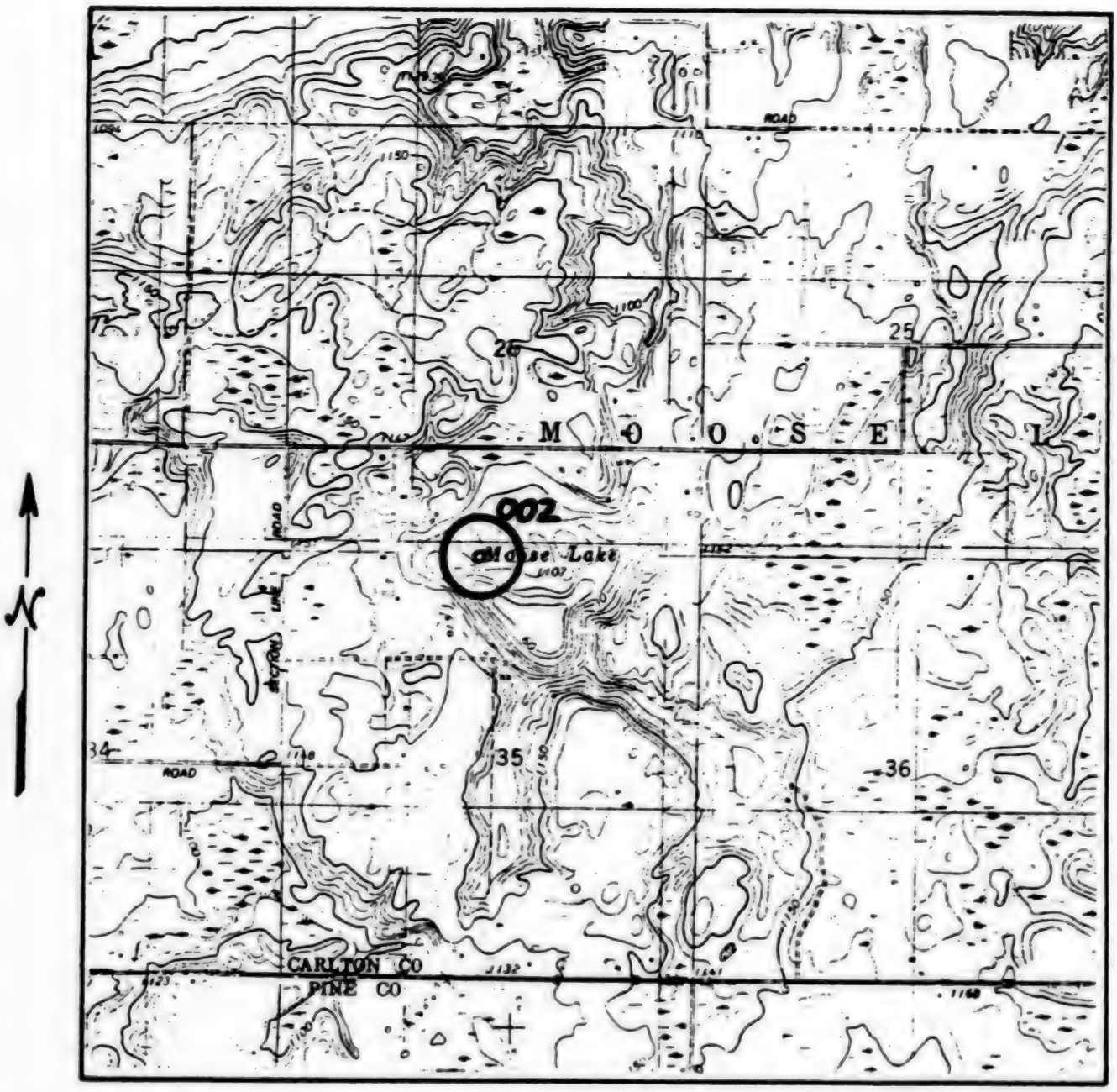

Township 46N Range 19W County CARLTON P.M. 4TH

Scale: 1:24,000 Name of Quad. HANGING HORN LAKE

○ - BLM administered islands/uplands County Control No. 002

Note: Boundaries are approximate;contact BLM for more detailed information.

PUBLIC LAND
IN
MINNESOTA

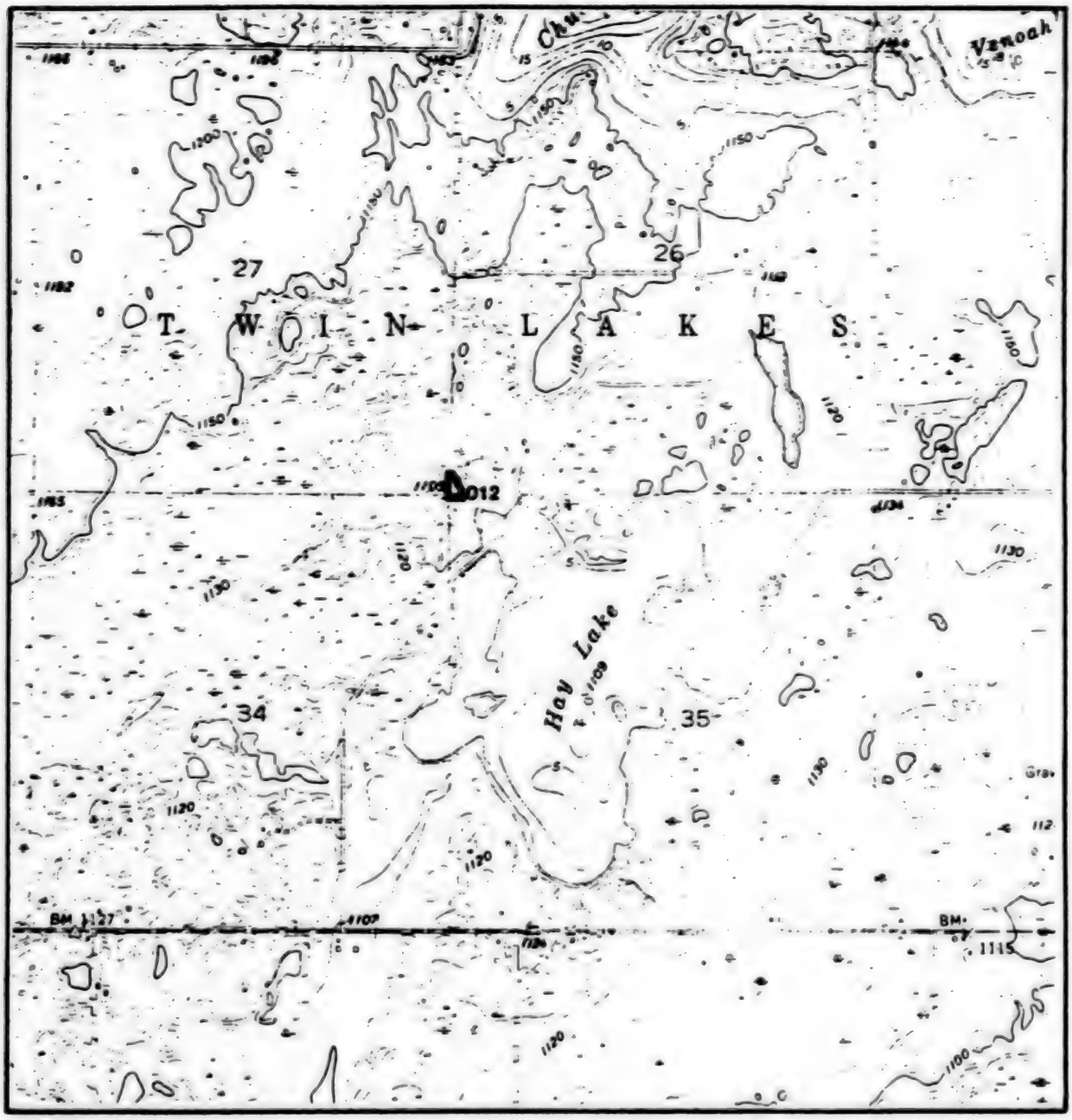

Township 48N Range 17W County CARLTON P.M. 4TH

Scale: 1:24,000 Name of Quad. WRENSHALL

◯ - BLM administered islands/uplands County Control No. 012

Note: Boundaries are approximate;contact BLM for more detailed information.

PUBLIC LAND
IN
MINNESOTA

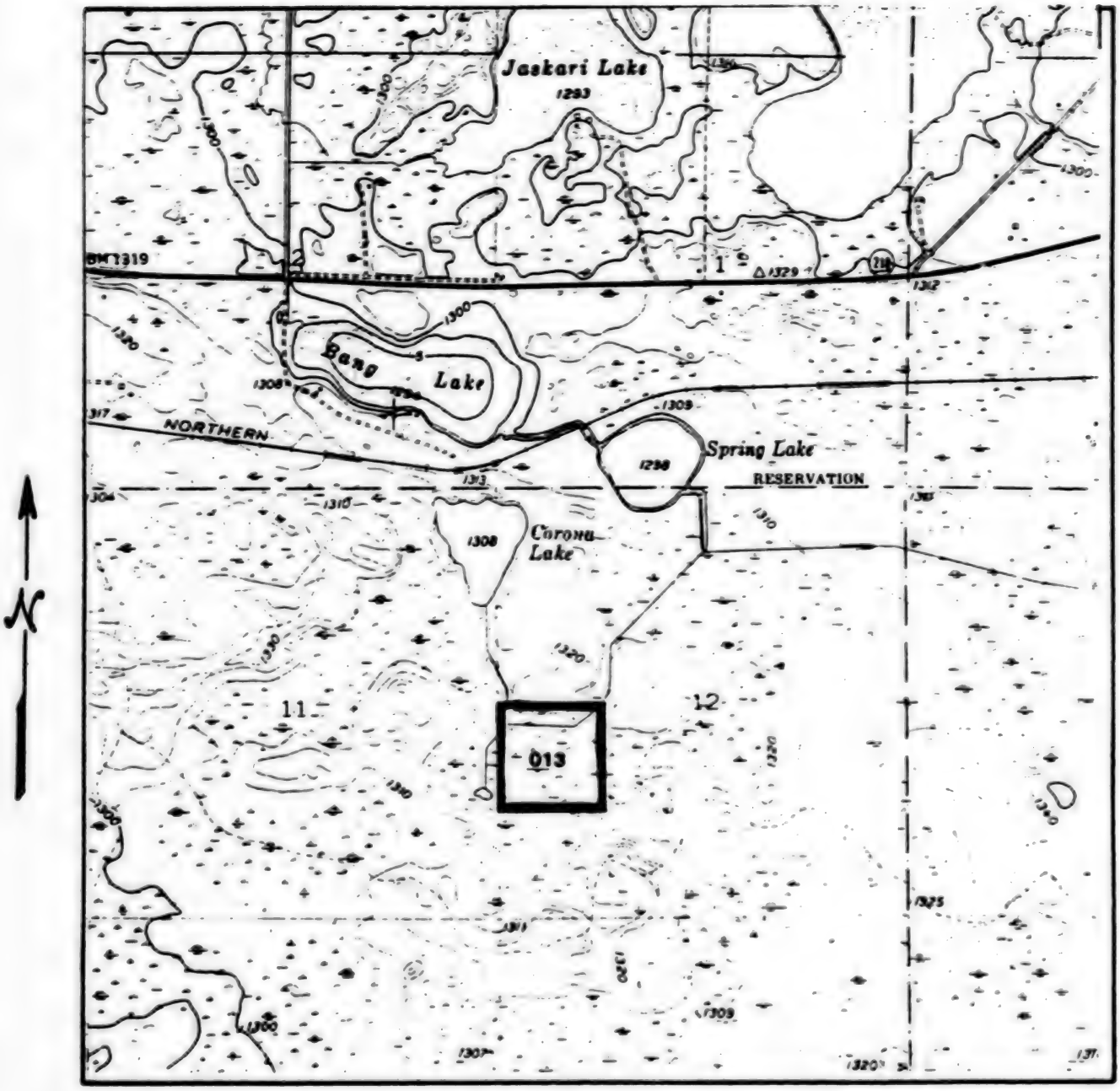

Township 48N Range 19W County CARLTON P.M. 4TH

Scale: 1:24,000 Name of Quad. SAWYER

○ - BLM administered islands/uplands County Control No. 013

Note: Boundaries are approximate;contact BLM for more detailed information.

PUBLIC LAND
IN
MINNESOTA

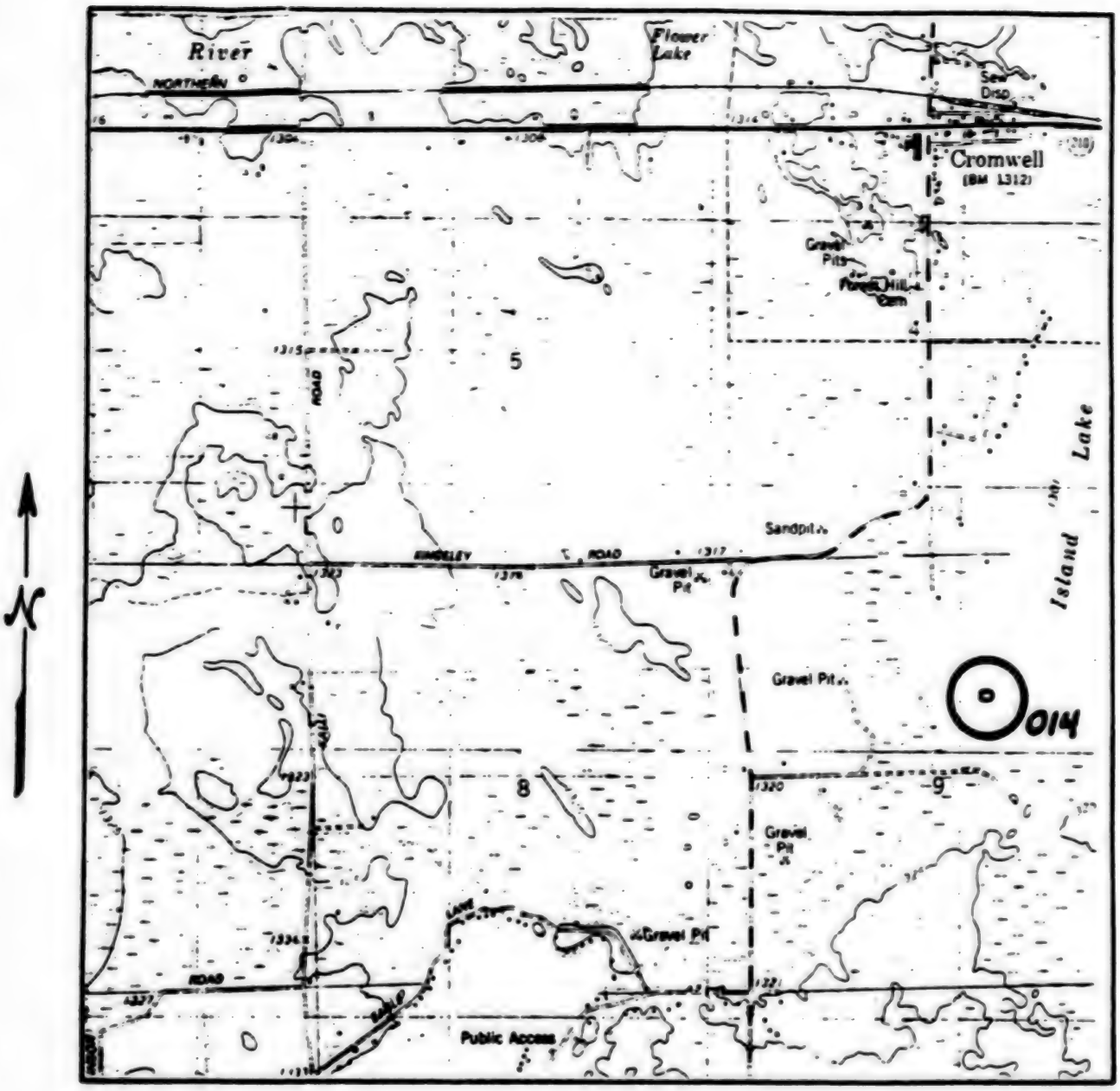

Township 48N Range 20W County CARLTON P.M. 4TH

Scale: 1:24,000 Name of Quad. CROMWELL WEST

○ - BLM administered islands/uplands County Control No. 014

Note: Boundaries are approximate;contact BLM for more detailed information.

PUBLIC LAND
IN
MINNESOTA

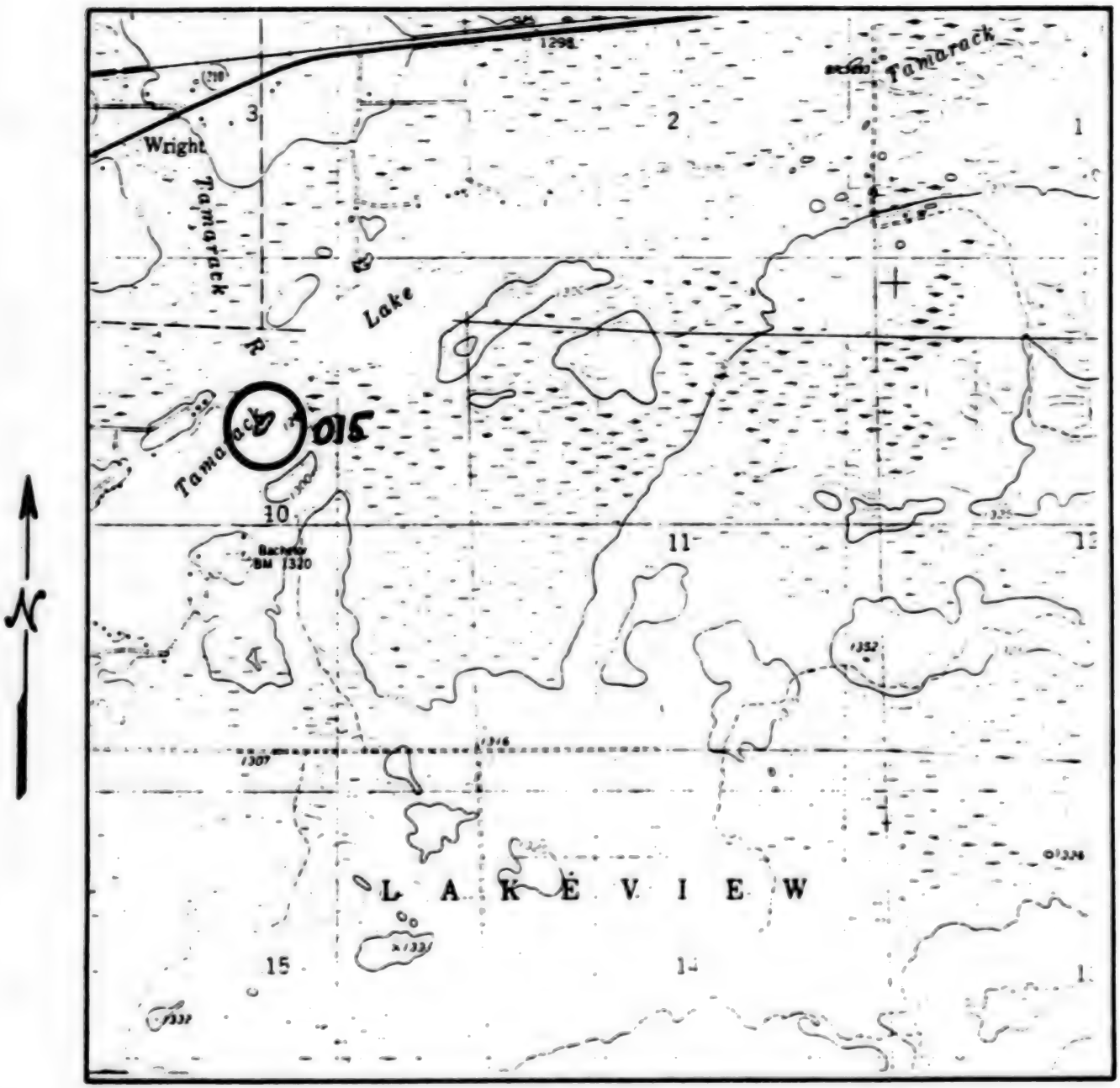

Township 48N Range 21W County CARLTON P.M. 4TH

Scale: 1:24,000 Name of Quad. CROMWELL WEST

◯ - BLM administered islands/uplands County Control No. 015

Note: Boundaries are approximate;contact BLM for more detailed information.

PUBLIC LAND
IN
MINNESOTA

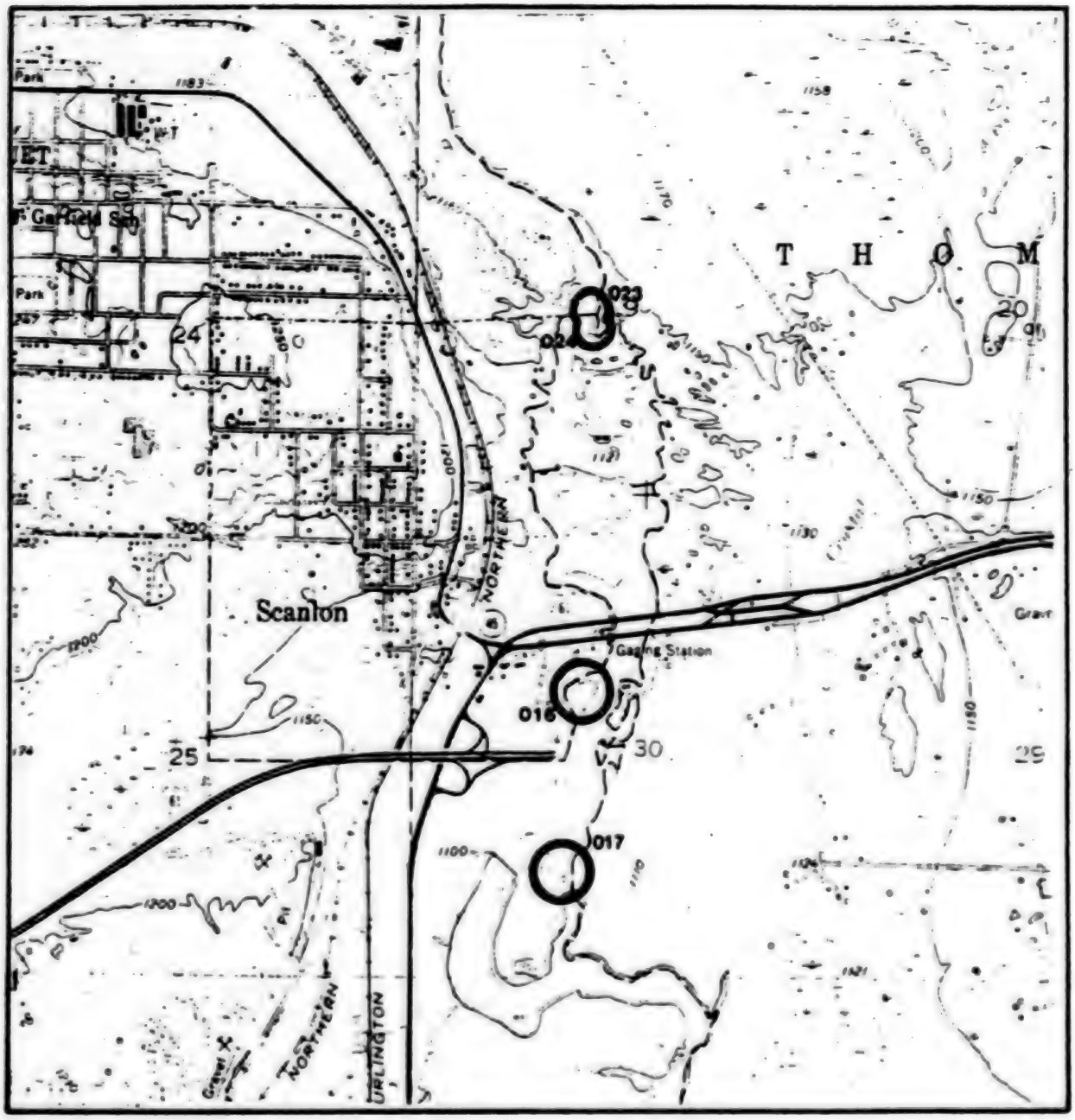

Township 49N Range 16W County CARLTON P.M. 4TH

Scale: 1:24,000 Name of Quad. CLOQUET

○ - BLM administered islands/uplands County Control No. 016-017 023-024

Note: Boundaries are approximate;contact BLM for more detailed information.

PUBLIC LAND
IN
MINNESOTA

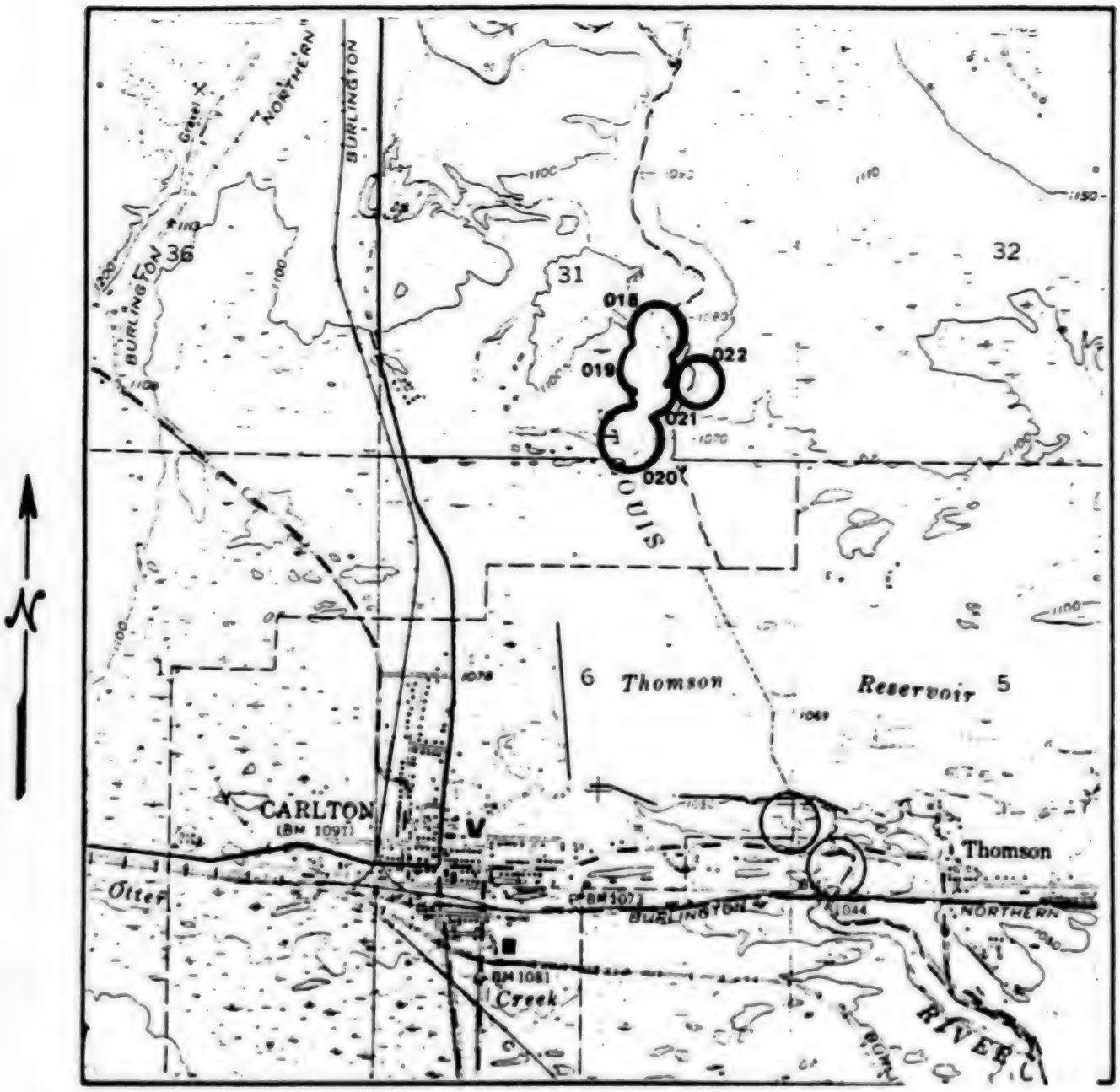

Township 49N Range 16W County CARLTON P.M. 4TH

Scale: 1:24,000 Name of Quad. CLOQUET

○ - BLM administered islands/uplands County Control No. 018-022

Note: Boundaries are approximate;contact BLM for more detailed information.

PUBLIC LAND
IN
MINNESOTA

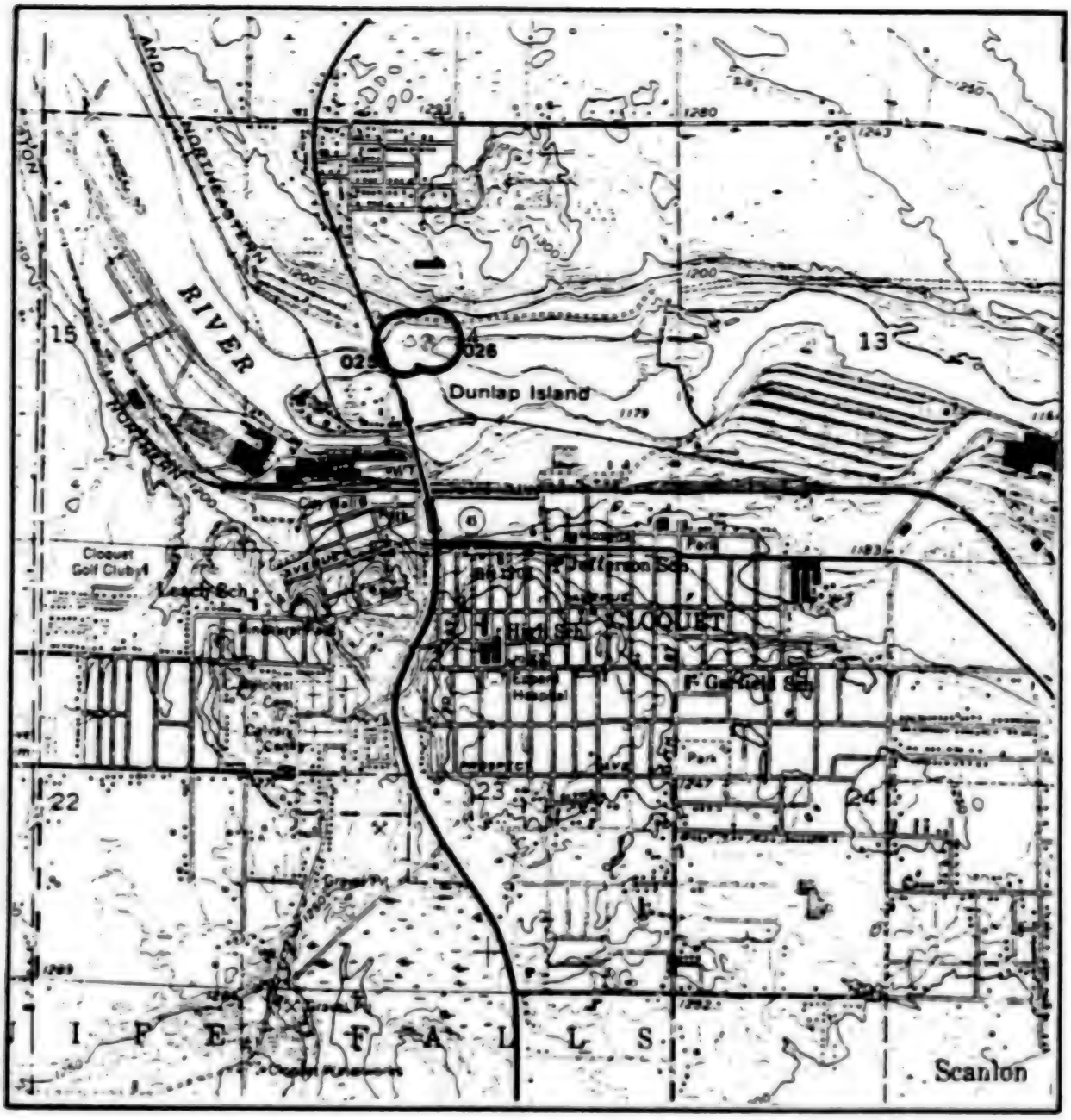

Township 49N Range 17W County CARLTON P.M. 4TH

Scale: 1:24,000 Name of Quad. CLOQUET

○ - BLM administered islands/uplands County Control No. 025+026

Note: Boundaries are approximate;contact BLM for more detailed information.

PUBLIC LAND
IN
MINNESOTA

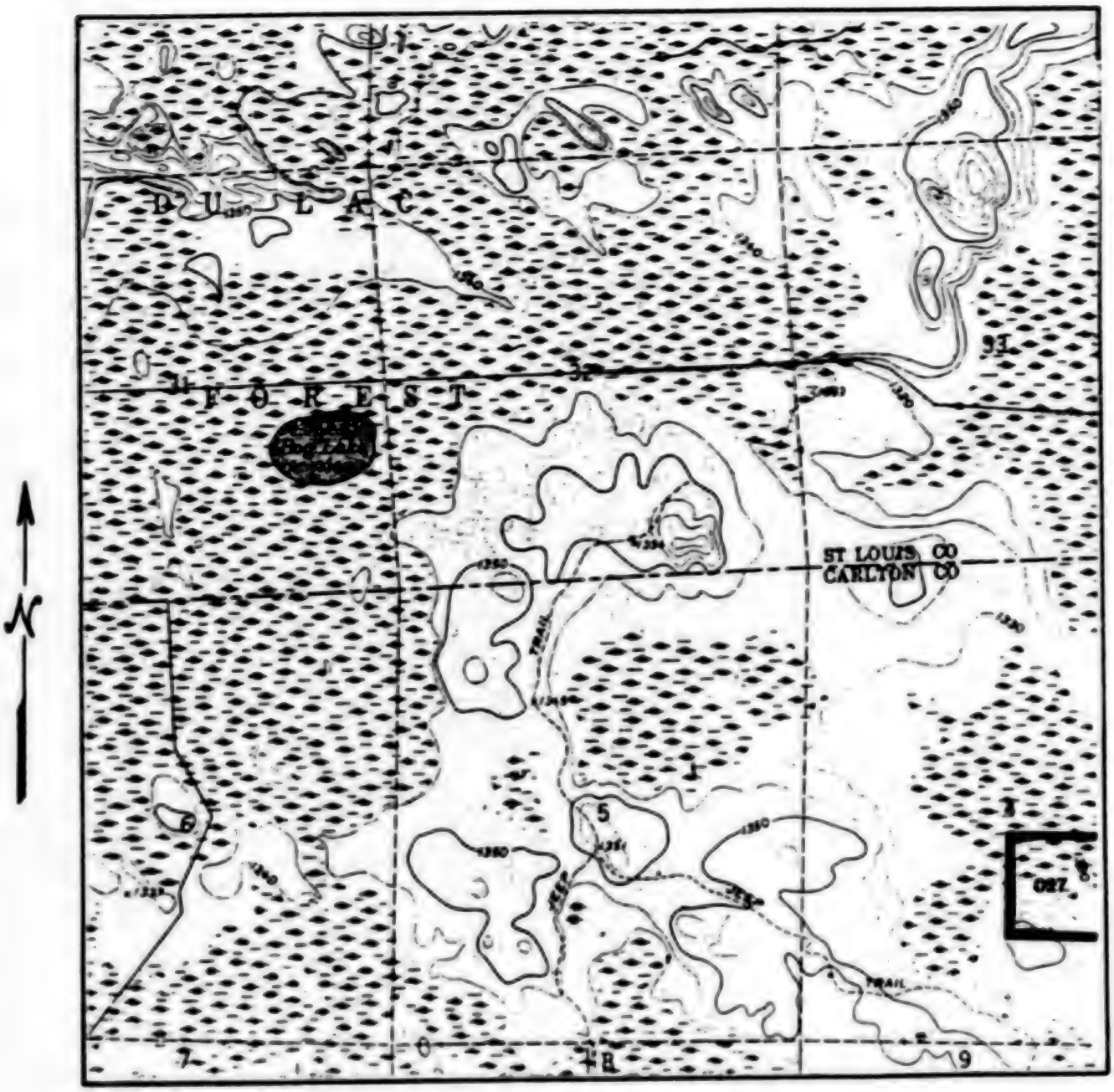

Township 49N Range 19W County CARLTON P.M. 4TH

Scale: 1:24,000 Name of Quad. GOWAN

◯ – BLM administered islands/uplands County Control No. 027

Note: Boundaries are approximate;contact BLM for more detailed information.

PUBLIC LAND
IN
MINNESOTA

Township 49N Range 19W County CARLTON P.M. 4TH

Scale: 1:24,000 Name of Quad. CROMWELL EAST

◯ - BLM administered islands/uplands County Control No. 028

Note: Boundaries are approximate;contact BLM for more detailed information.

PUBLIC LAND
IN
MINNESOTA

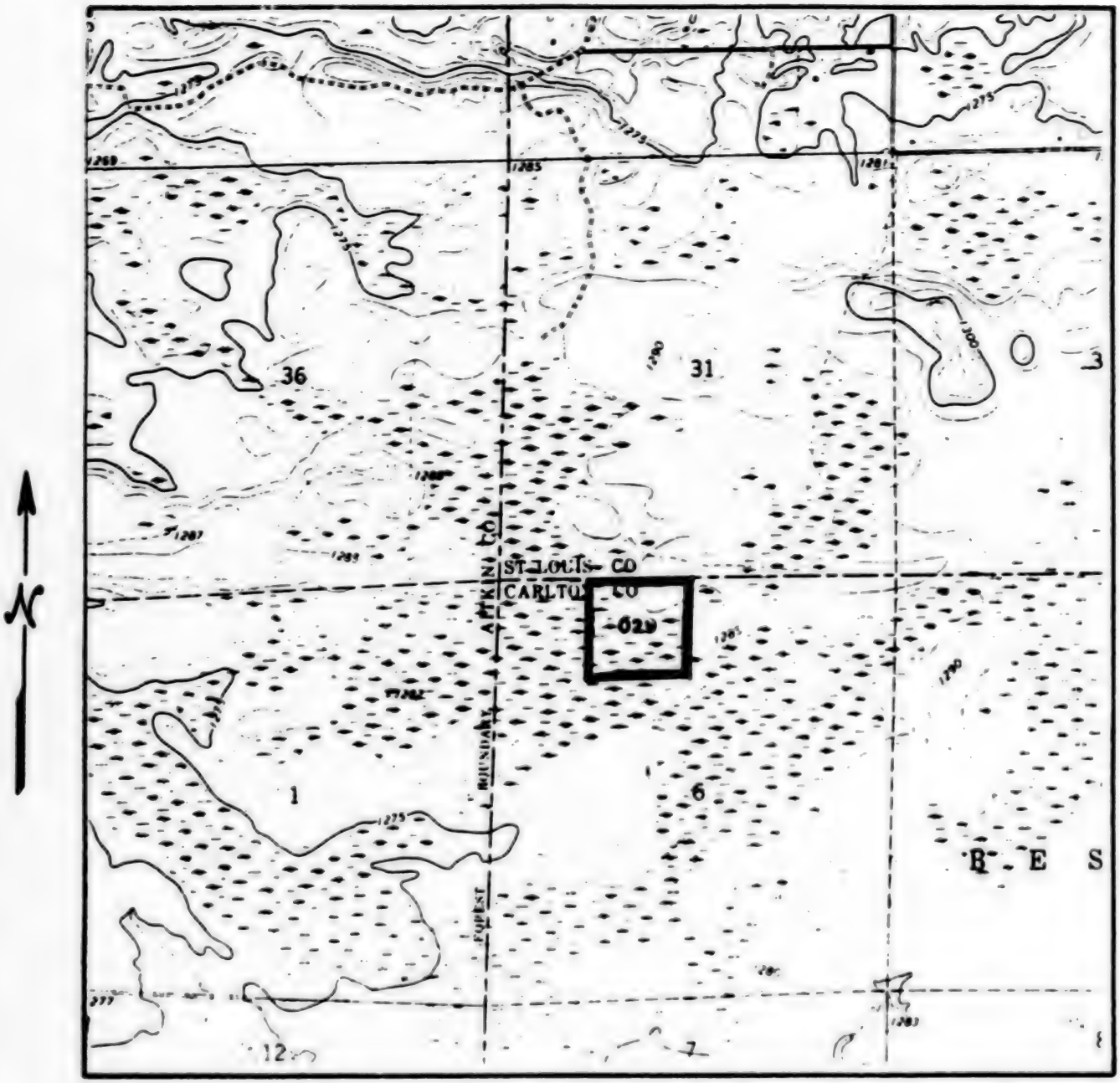

Township 49N Range 21W County CARLTON P.M. 4TH

Scale: 1:24,000 Name of Quad. LITTLE PRAIRIE LAKE

◯ - BLM administered islands/uplands County Control No. 029

Note: Boundaries are approximate;contact BLM for more detailed information.

U.S. Department of the Interior

Bureau of Land Management

SEPTEMBER, 1989

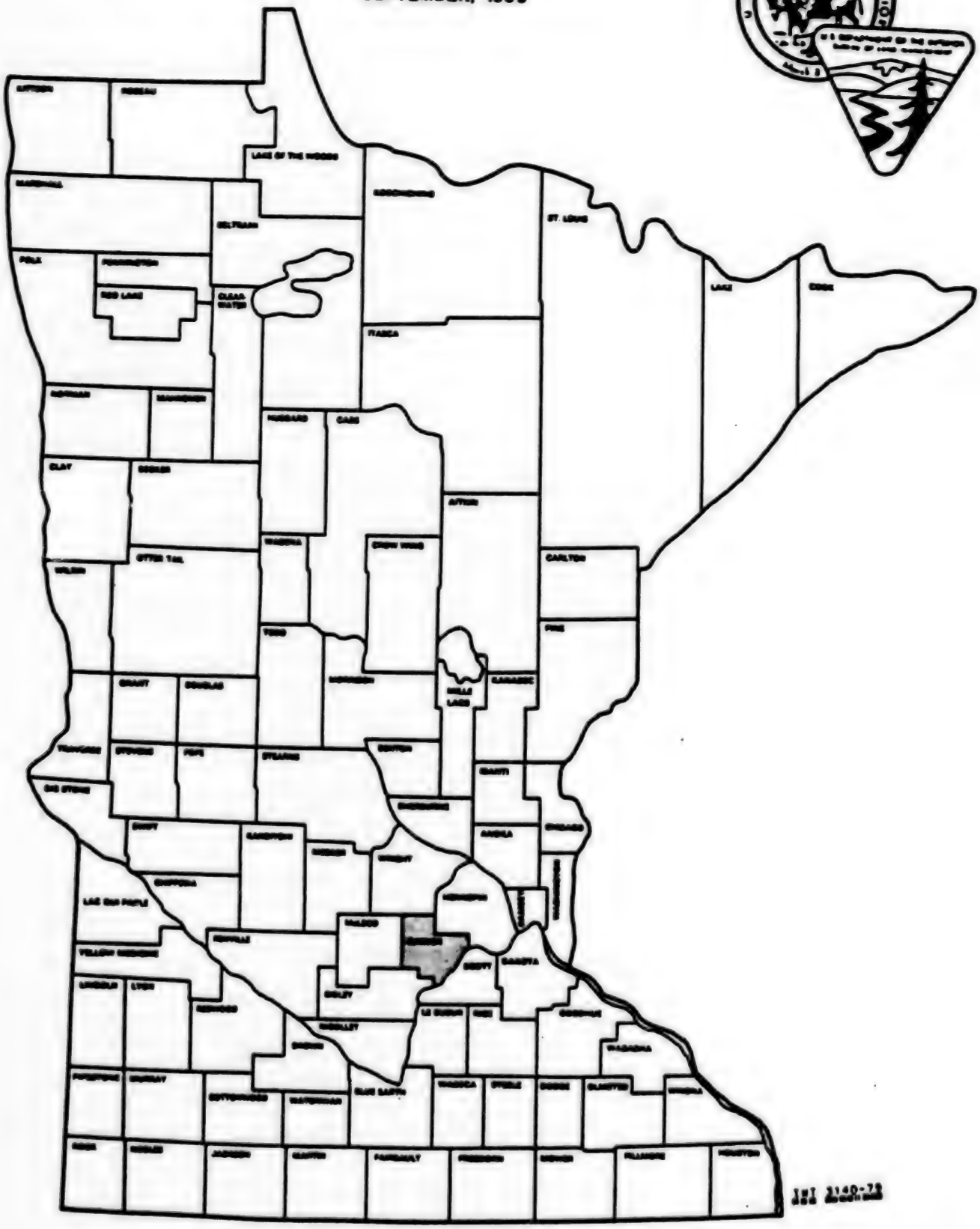

CARVER COUNTY

PUBLIC LAND
IN
MINNESOTA



Township 115N Range 25W County CARVER P.M. 5TH

Scale: 1:24,000 Name of Quad. WACONIA

◯ - BLM administered islands/uplands County Control No. 001

Note: Boundaries are approximate;contact BLM for more detailed information.

U.S. Department of the Interior

Bureau of Land Management

SEPTEMBER, 1989

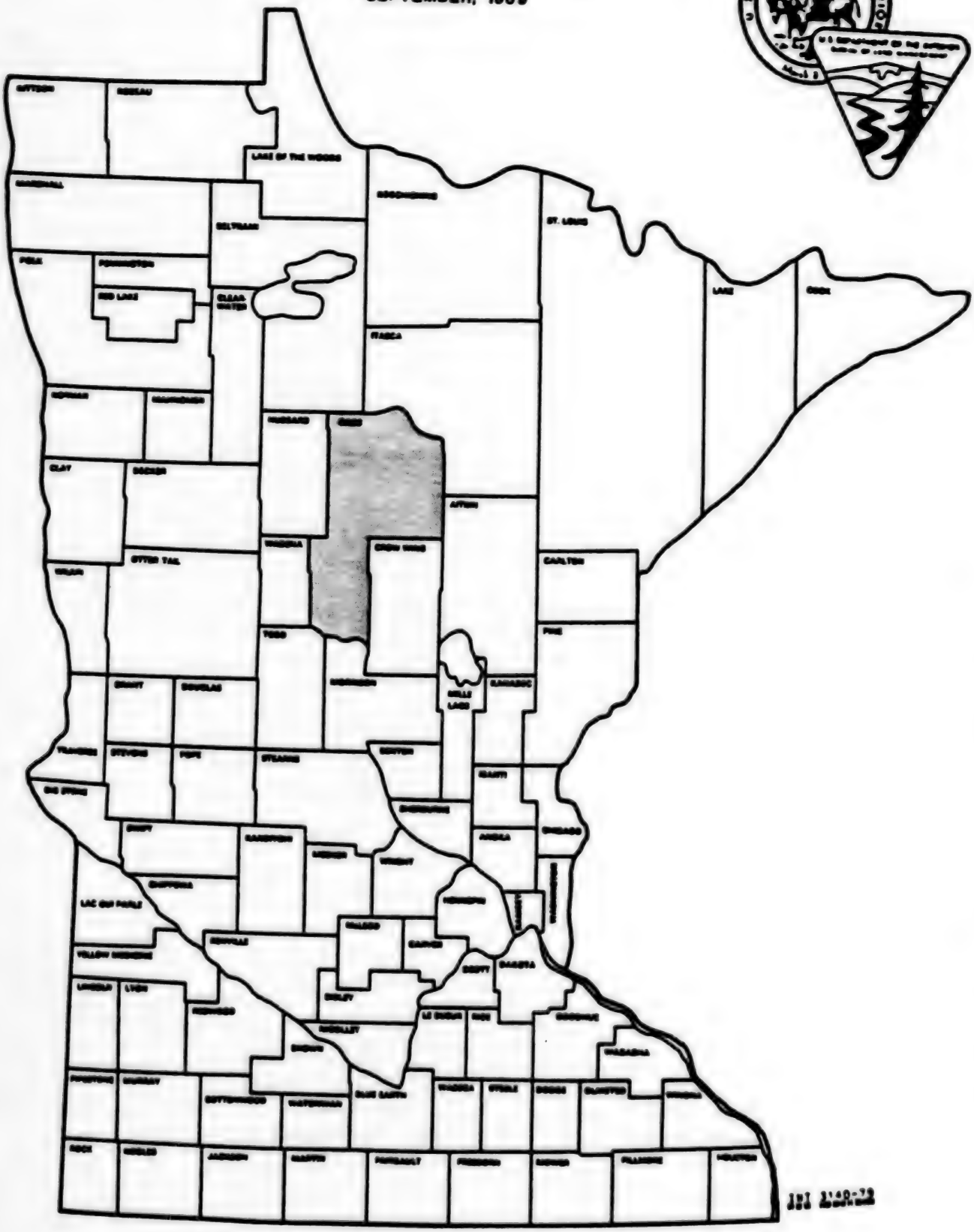

CASS COUNTY

PUBLIC LAND
IN
MINNESOTA

Township 133N Range 30W County CASS P.M. 5TH

Scale: 1:24,000 Name of Quad. PILLAGER

◯ - BLM administered islands/uplands County Control No. 001, 002

Note: Boundaries are approximate;contact BLM for more detailed information.

PUBLIC LAND
IN
MINNESOTA

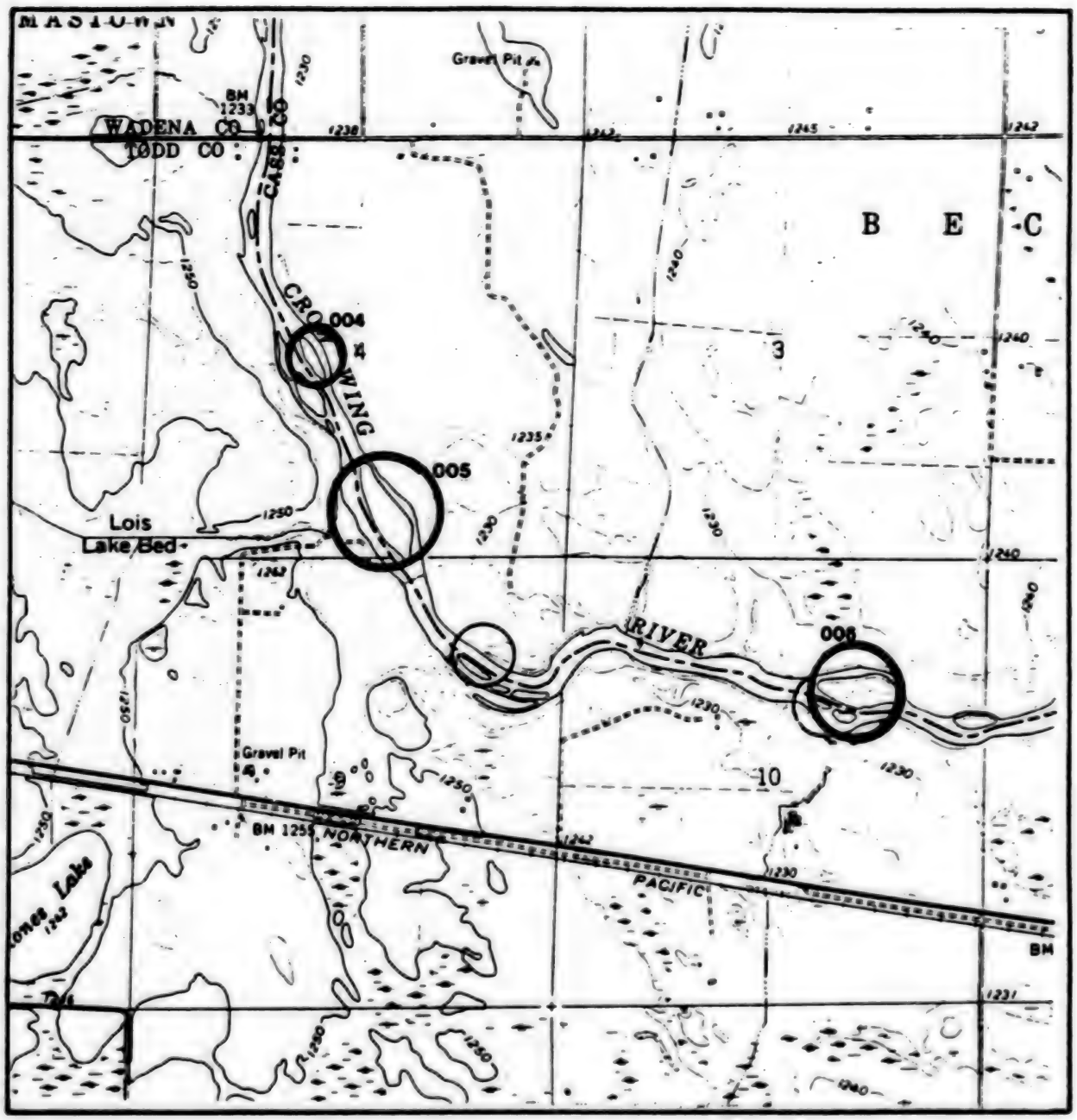

Township 133N Range 32W County CASS P.M. 5TH

Scale: 1:24,000 Name of Quad. MOTLEY

○ - BLM administered islands/uplands County Control No. 004-006

Note: Boundaries are approximate;contact BLM for more detailed information.

PUBLIC LAND
IN
MINNESOTA

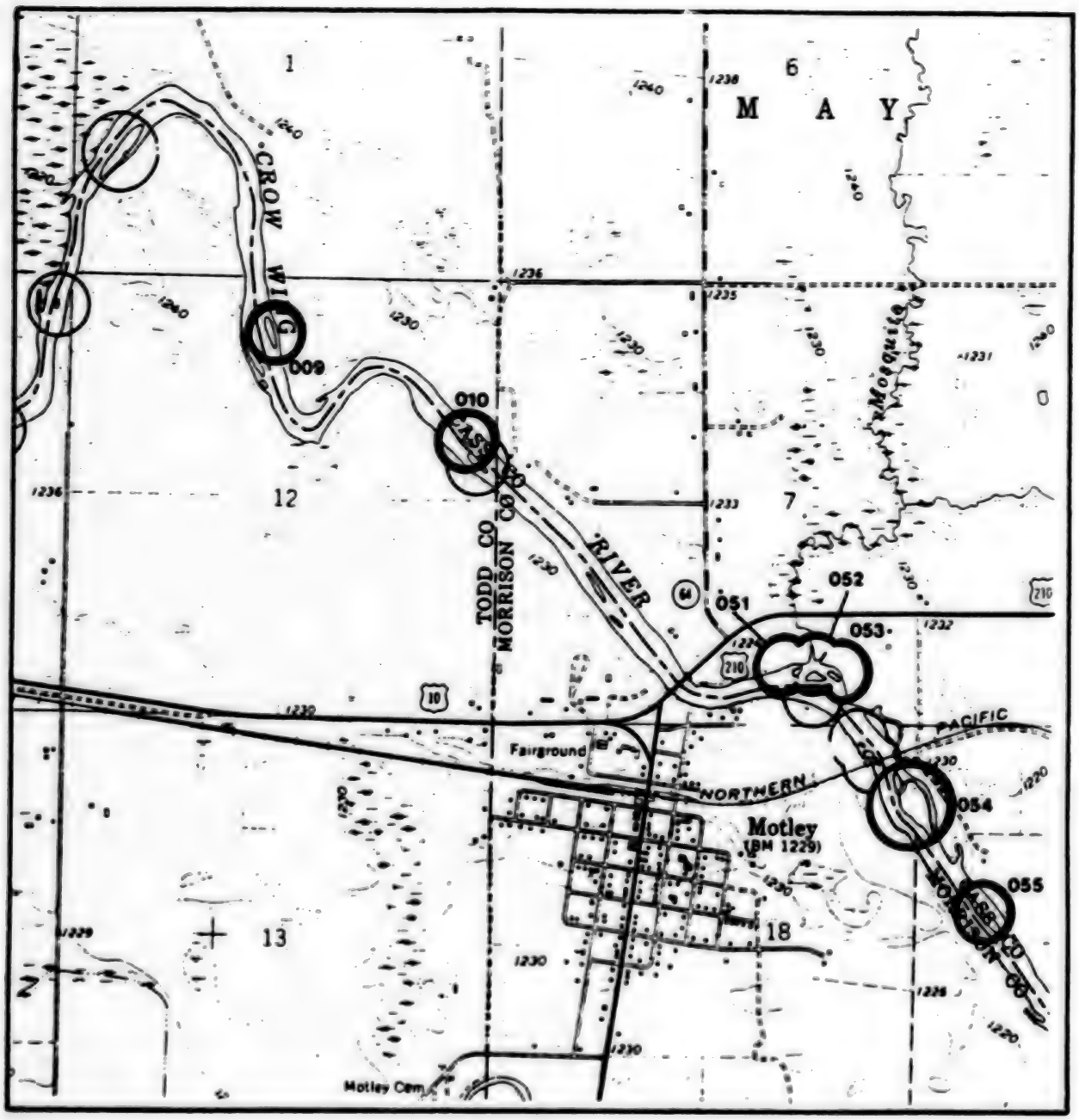

Township 133N Range 32+31W County CASS P.M. 5TH

Scale: 1:24,000 Name of Quad. MOTLEY

○ - BLM administered islands/uplands County Control No. 009-010
051-055

Note: Boundaries are approximate; contact BLM for more detailed information.

PUBLIC LAND
IN
MINNESOTA

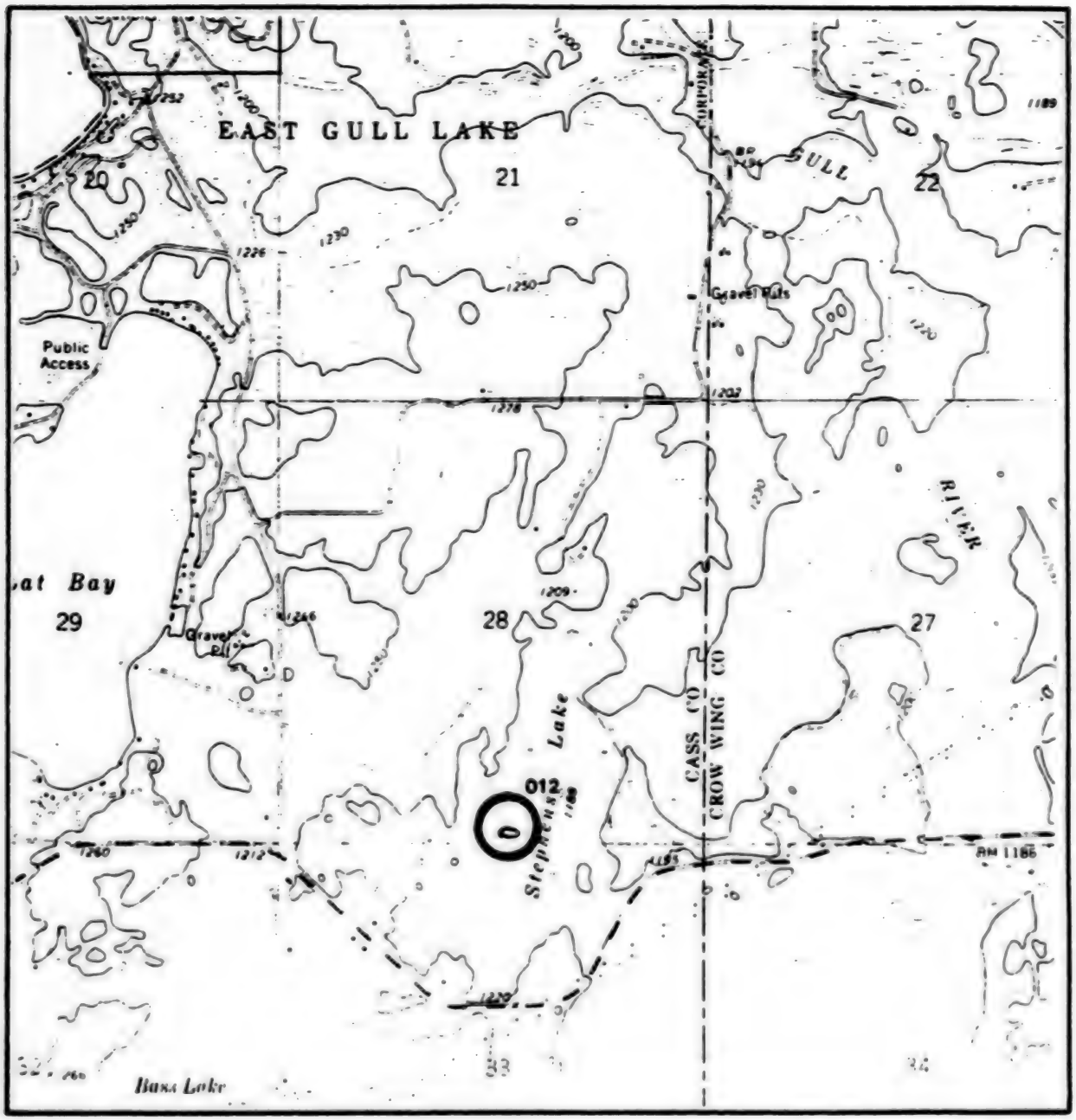

Township 134N Range 29W County CASS P.M. 5TH

Scale: 1:24,000 Name of Quad. GULL LAKE

○ - BLM administered islands/uplands County Control No. 012

Note: Boundaries are approximate;contact BLM for more detailed information.

PUBLIC LAND
IN
MINNESOTA

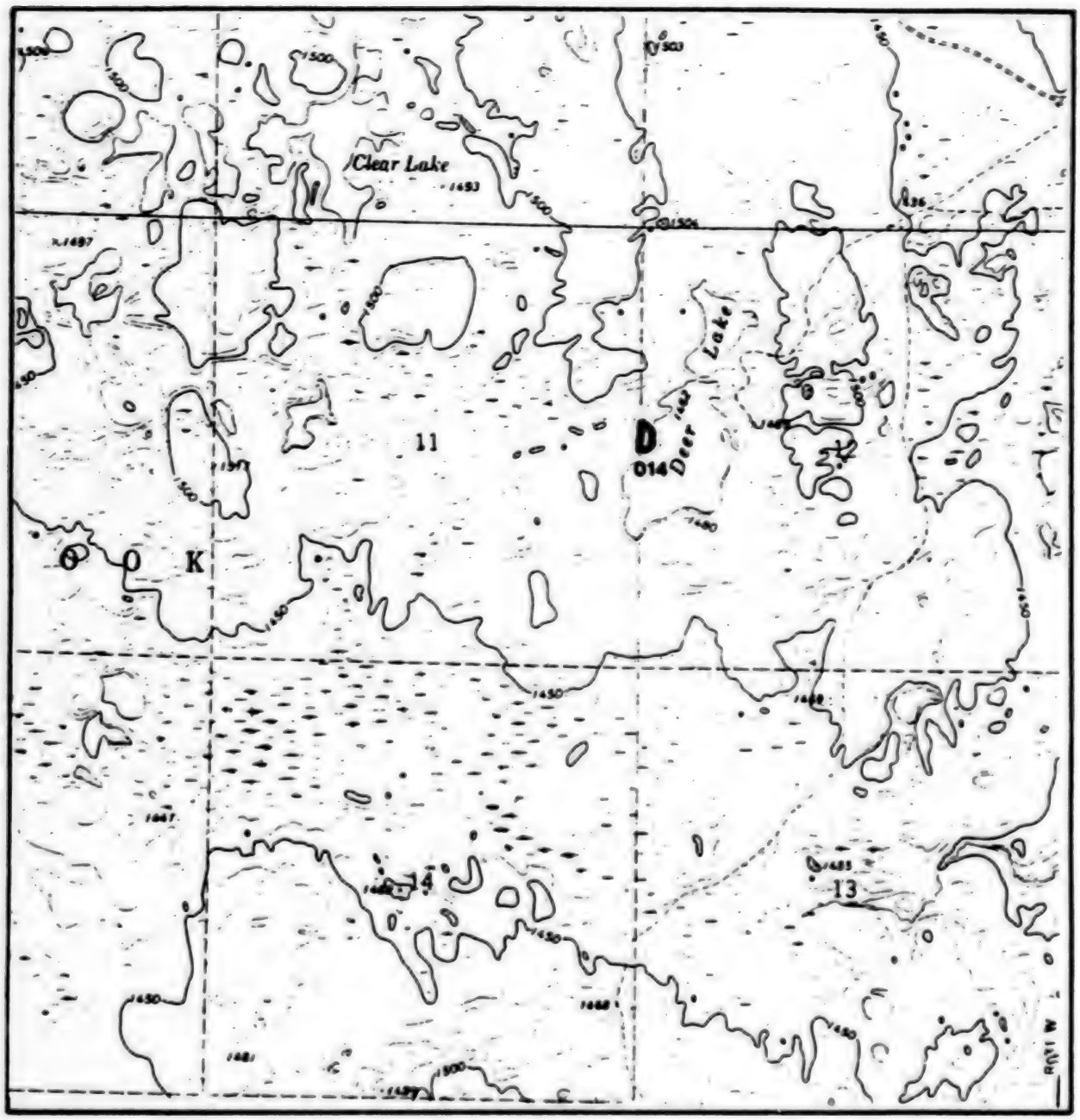

Township 135N Range 31W County CASS P.M. 5TH

Scale: 1:24,000 Name of Quad. GRAFF

○ - BLM administered islands/uplands County Control No. 014

Note: Boundaries are approximate;contact BLM for more detailed information.

PUBLIC LAND
IN
MINNESOTA

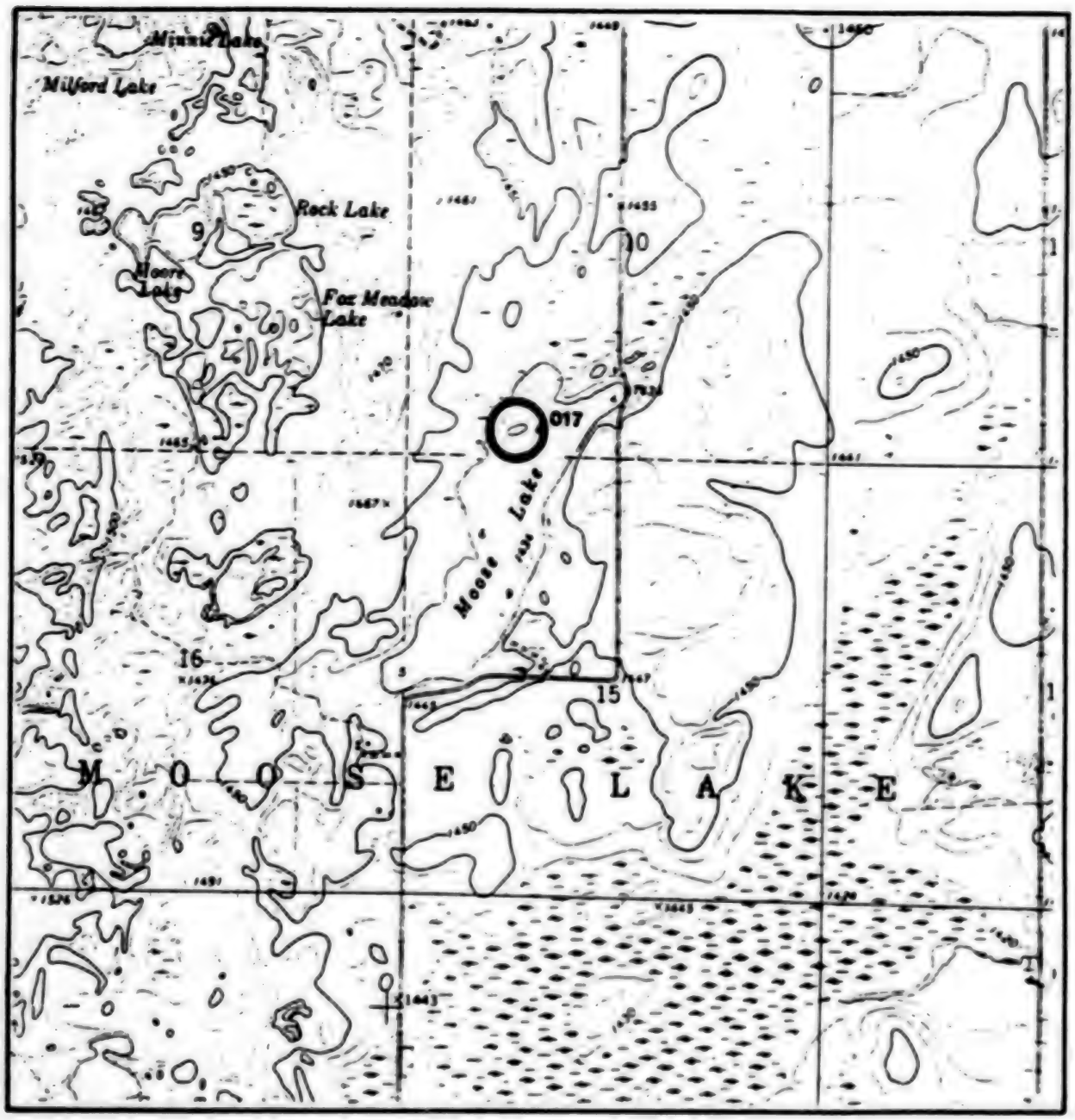

Township 136N Range 31W County CASS P.M. 5TH

Scale: 1:24,000 Name of Quad. GRAFF

○ - BLM administered islands/uplands County Control No. 017

Note: Boundaries are approximate;contact BLM for more detailed information.

PUBLIC LAND
IN
MINNESOTA

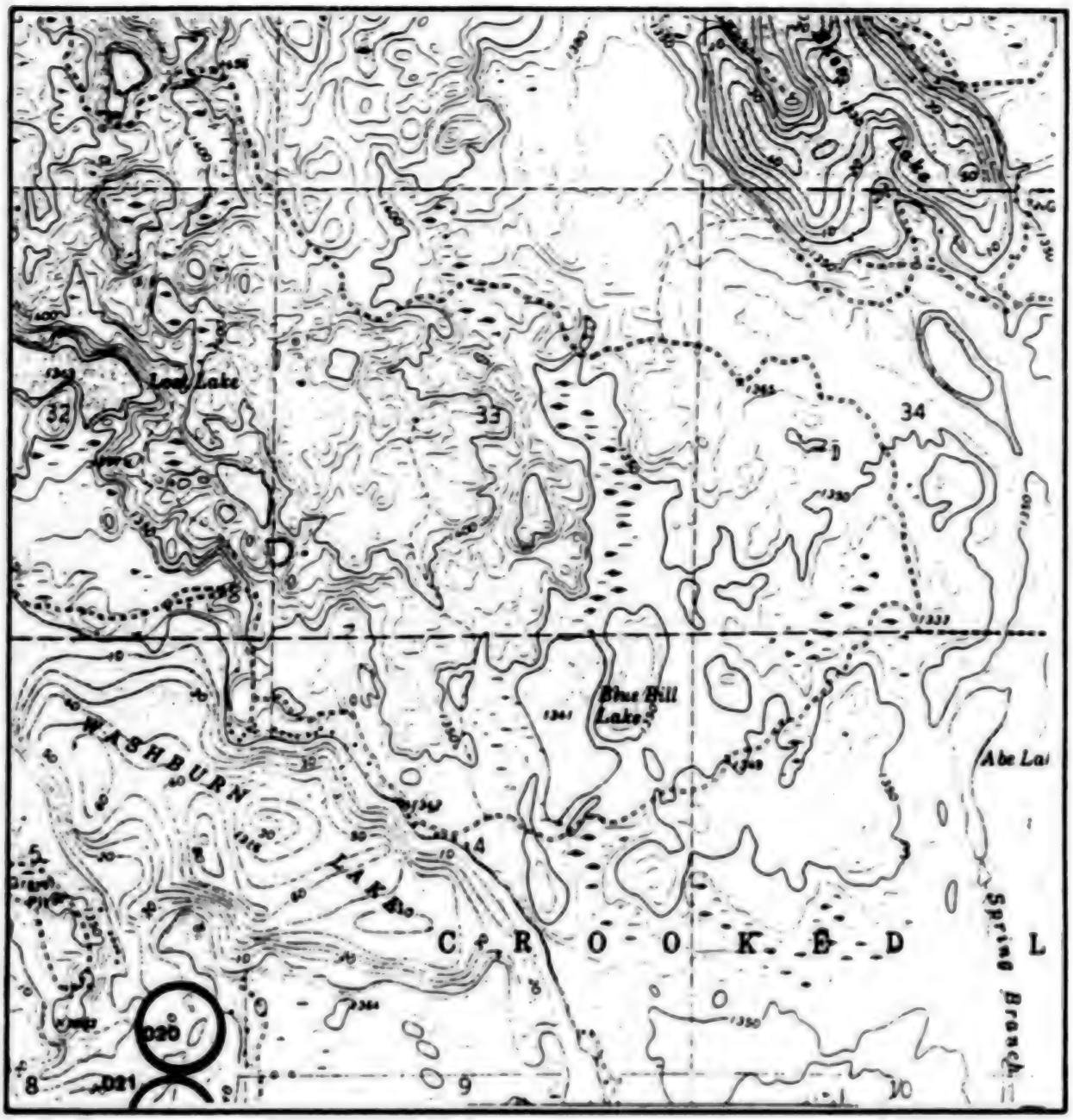

Township 139N Range 26W County CASS P.M. 5TH

Scale: 1:24,000 Name of Quad. THUNDER LAKE

○ - BLM administered islands/uplands County Control No. 020

Note: Boundaries are approximate;contact BLM for more detailed information.

PUBLIC LAND
IN
MINNESOTA

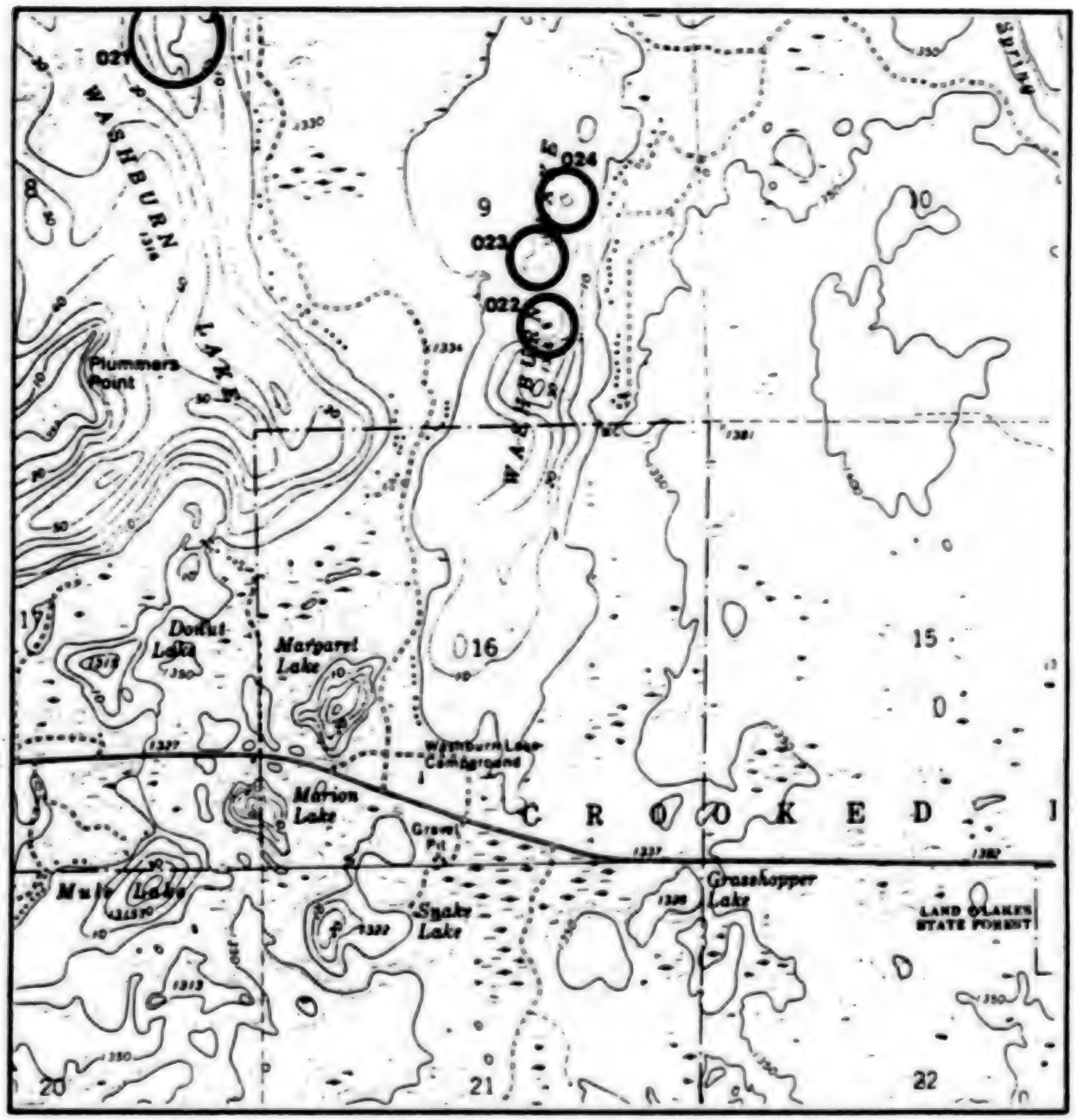

Township 139N Range 26W County CASS P.M. 5TH

Scale: 1:24,000 Name of Quad. ROOSEVELT LAKE

○ - BLM administered islands/uplands County Control No. 021-024

Note: Boundaries are approximate;contact BLM for more detailed information.

PUBLIC LAND
IN
MINNESOTA

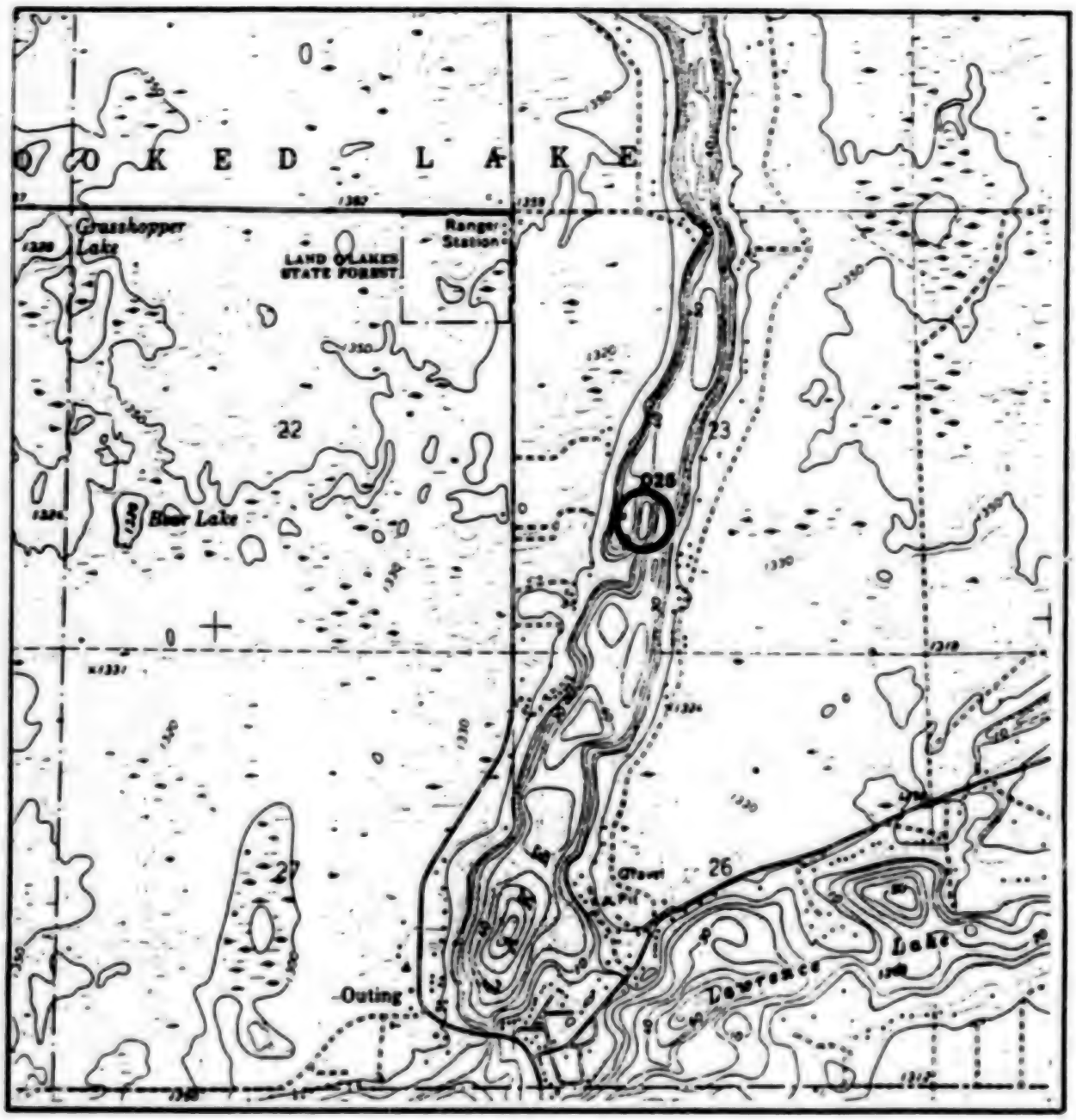

Township 139N Range 26W County CASS P.M. 5TH

Scale: 1:24,000 Name of Quad. ROOSEVELT LAKE

( ) - BLM administered islands/uplands County Control No. 025

Note: Boundaries are approximate;contact BLM for more detailed information.

PUBLIC LAND
IN
MINNESOTA

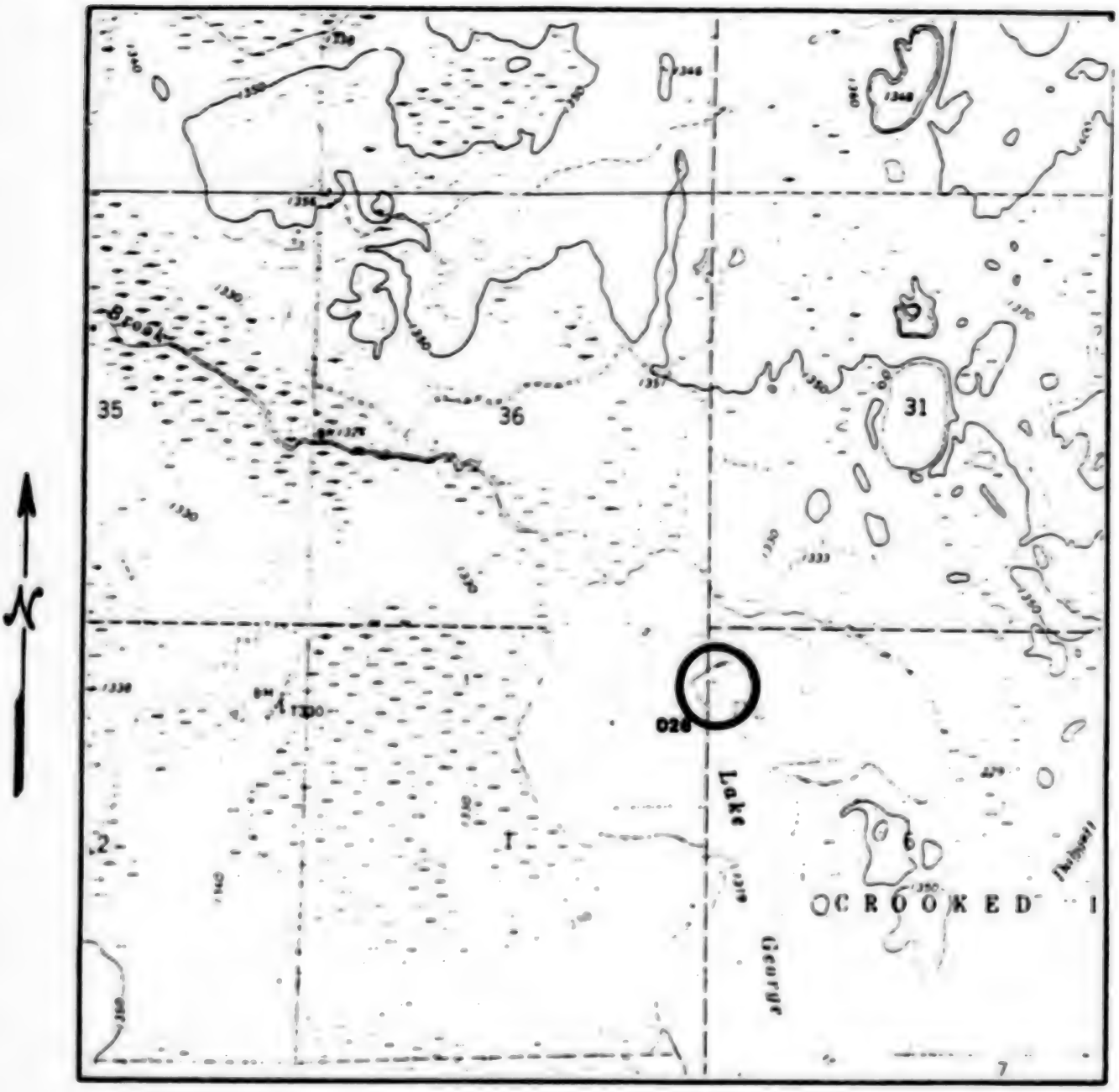

Township 139N Range 26+27W County CASS P.M. 5TH

Scale: 1:24,000 Name of Quad. LAURA LAKE

◯ – BLM administered islands/uplands County Control No. 026

Note: Boundaries are approximate;contact BLM for more detailed information.

IN

MINNESOTA

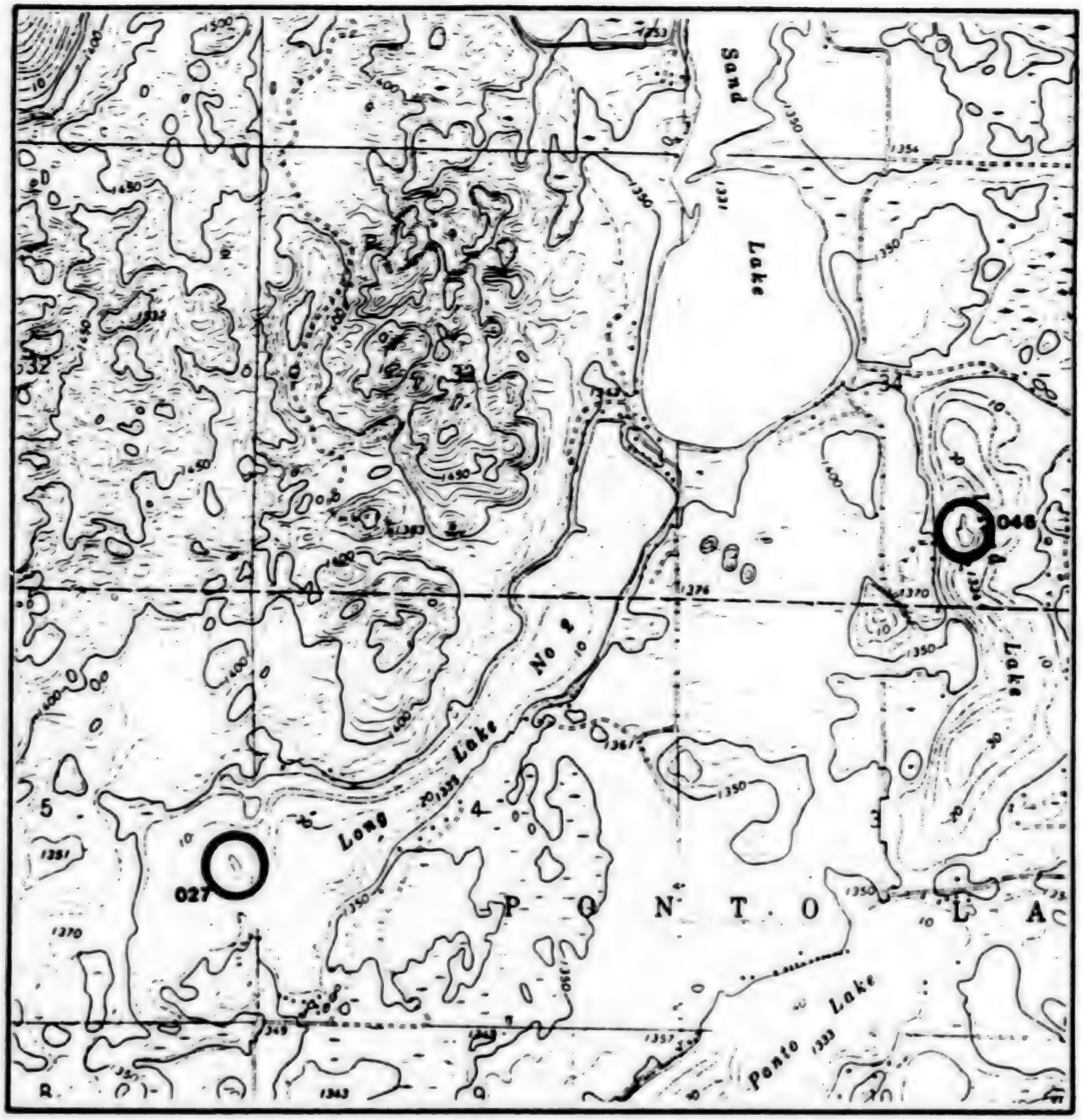

Township 139+140N Range 29W County CASS P.M. 5TH

Scale: 1:24,000 Name of Quad. WOMAN LAKE

○ - BLM administered islands/uplands County Control No. 027, 046

Note: Boundaries are approximate;contact BLM for more detailed information.

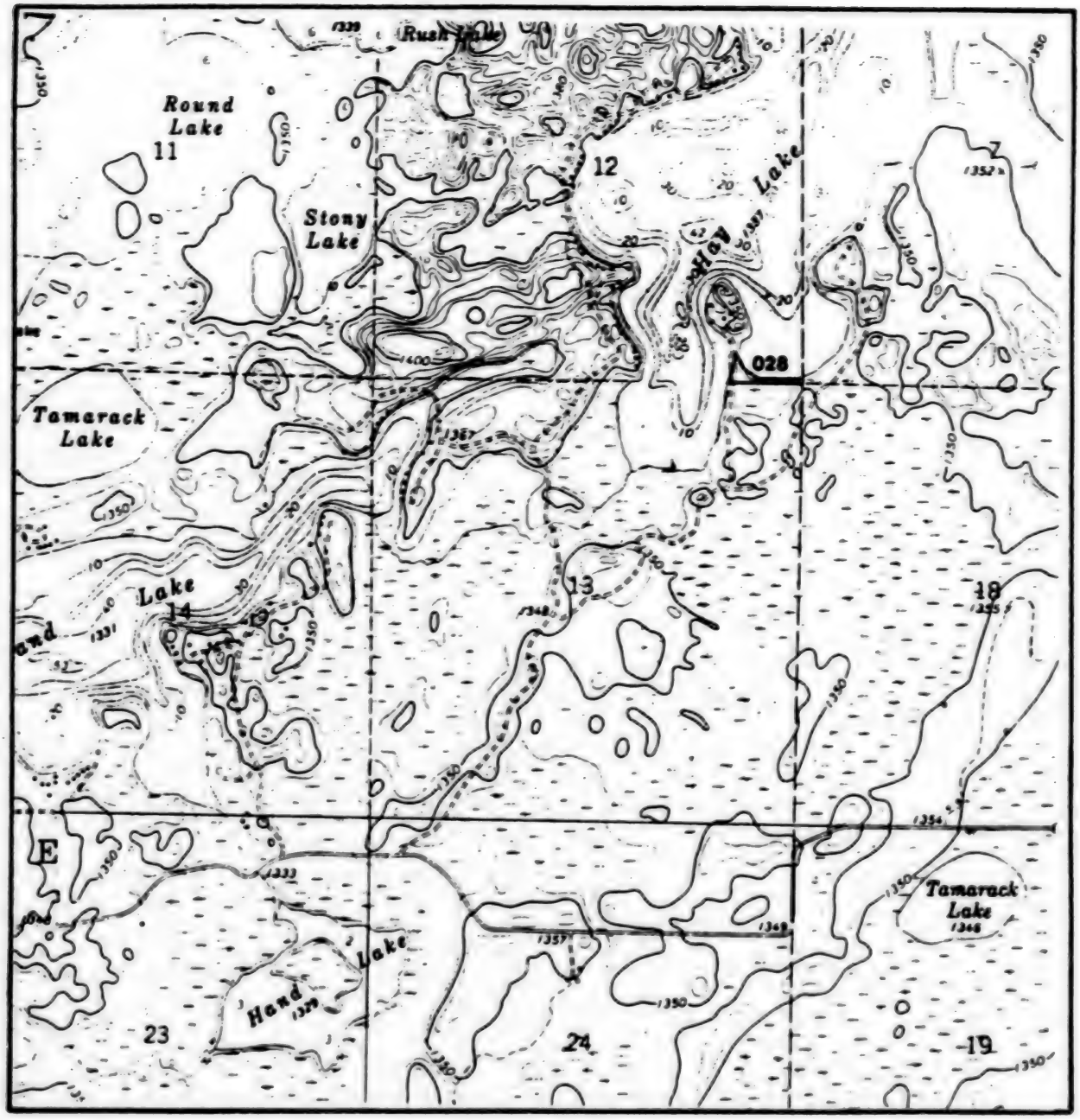

Township 139N Range 29W County CASS P.M. 5TH

Scale: 1:24,000 Name of Quad. LAKE ADA

○ - BLM administered islands/uplands County Control No. 028

Note: Boundaries are approximate;contact BLM for more detailed information.

IN

MINNESOTA

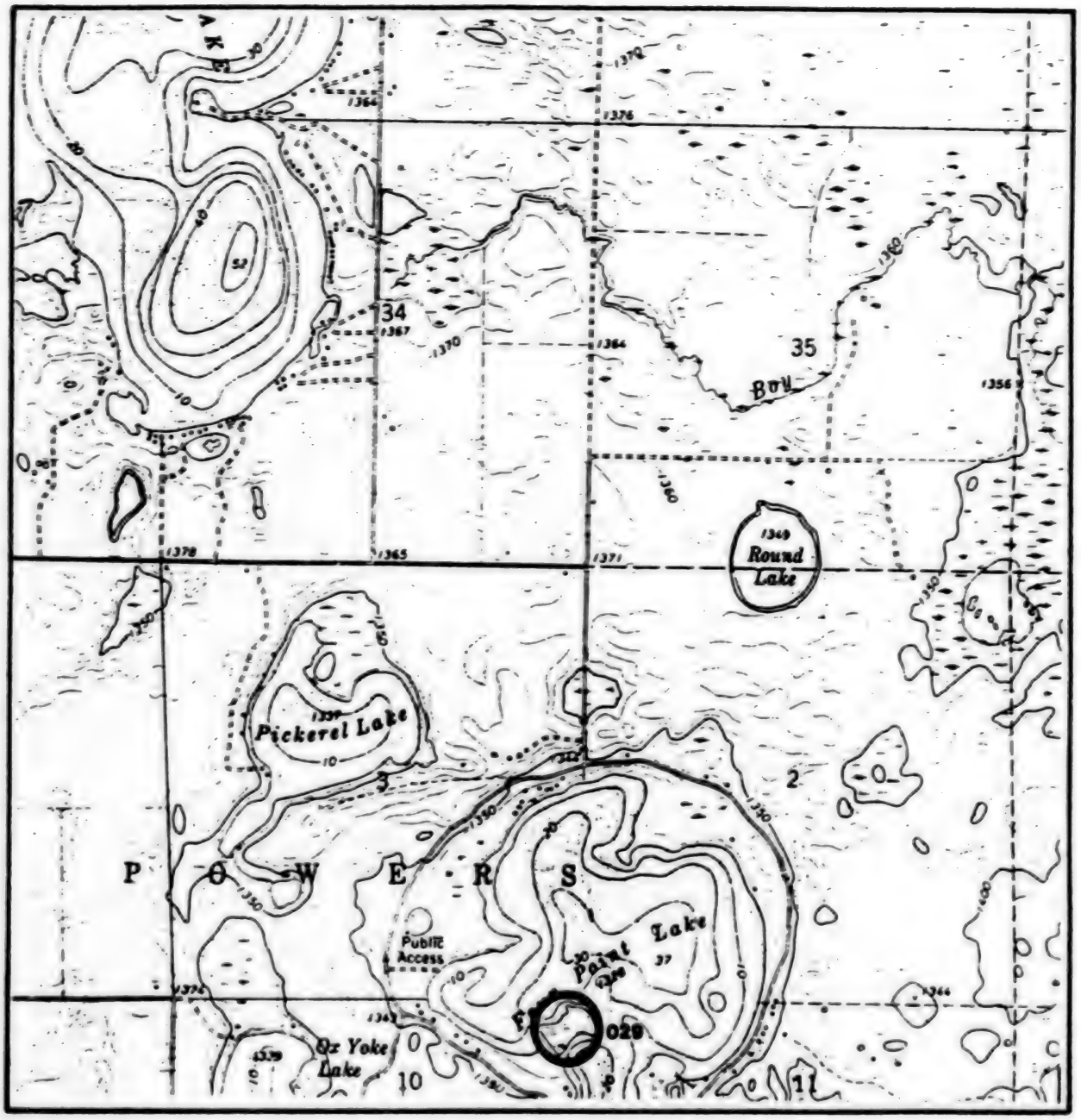

Township 139N Range 30W County CASS P.M. 5TH

Scale: 1:24,000 Name of Quad. WEBB LAKE

○ – BLM administered islands/uplands County Control No. 029

Note: Boundaries are approximate;contact BLM for more detailed information.

IN

MINNESOTA

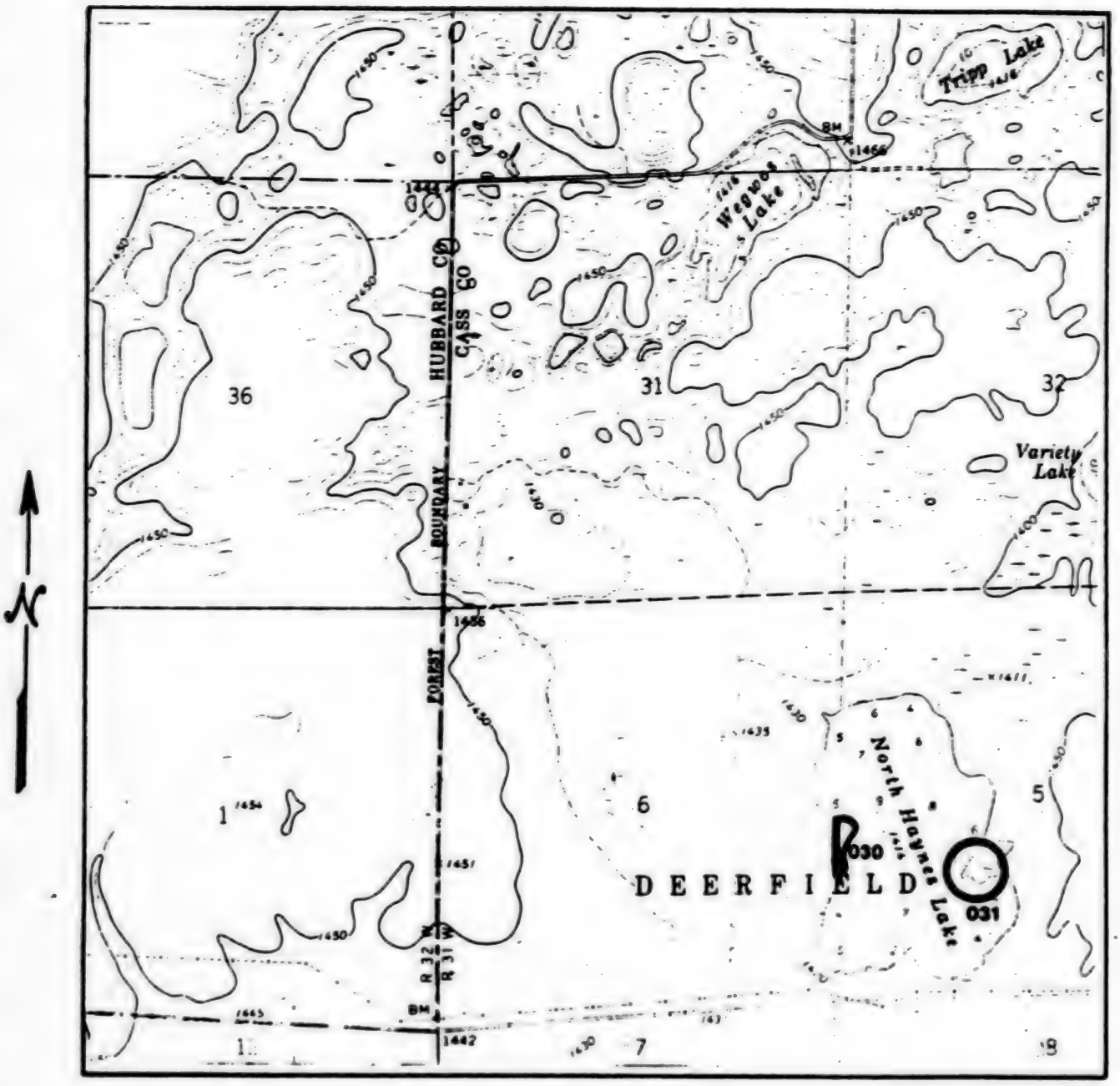

Township 139N Range 31W County CASS P.M. 5TH

Scale: 1:24,000 Name of Quad. CRYSTAL LAKE

○ - BLM administered islands/uplands County Control No. 030+031

Note: Boundaries are approximate;contact BLM for more detailed information.

PUBLIC LAND
IN
MINNESOTA

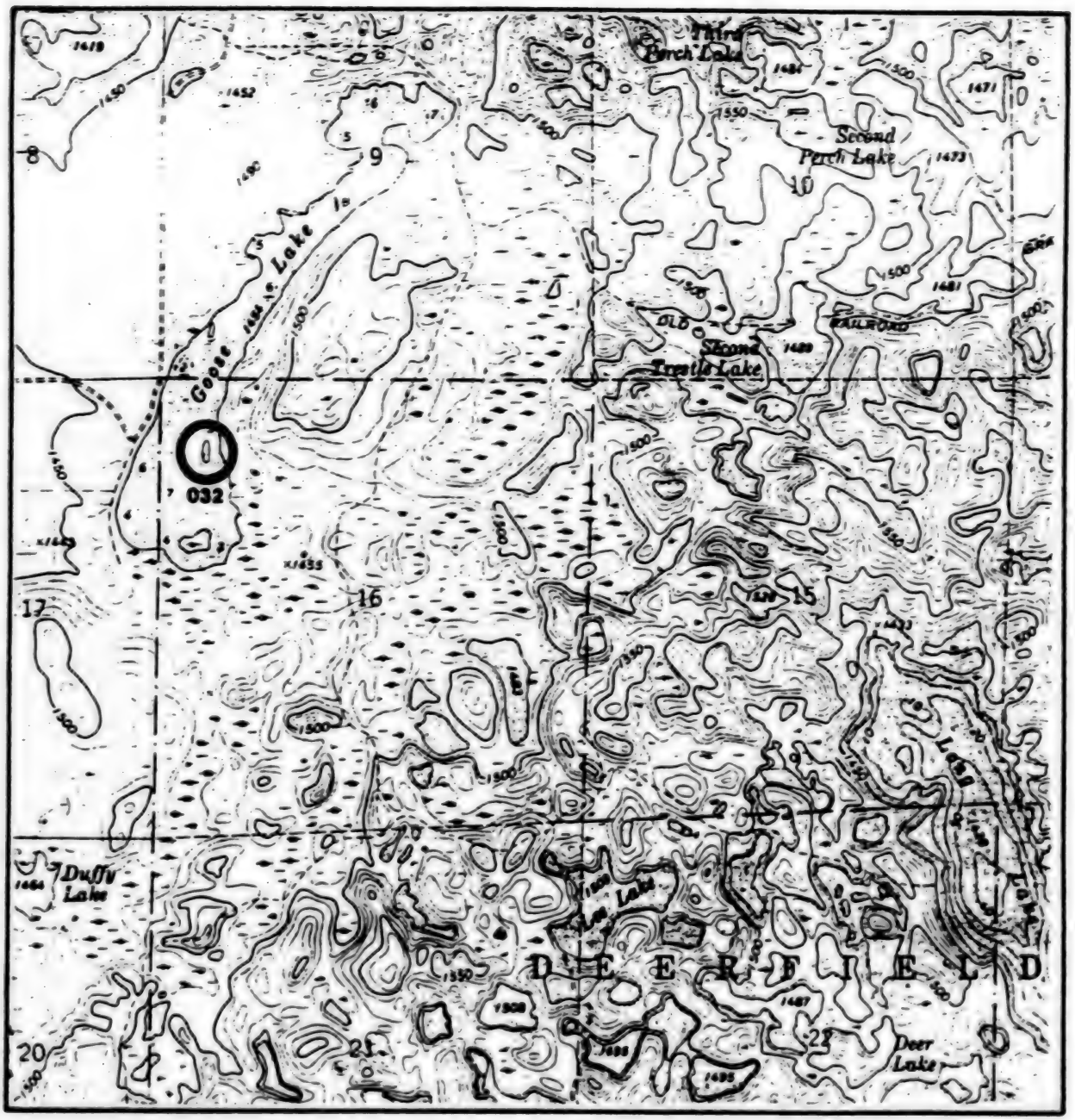

Township 139N Range 31W County CASS P.M. 5TH

Scale: 1:24,000 Name of Quad. BACKUS

○ - BLM administered islands/uplands County Control No. 032

Note: Boundaries are approximate;contact BLM for more detailed information.

PUBLIC LAND
IN
MINNESOTA

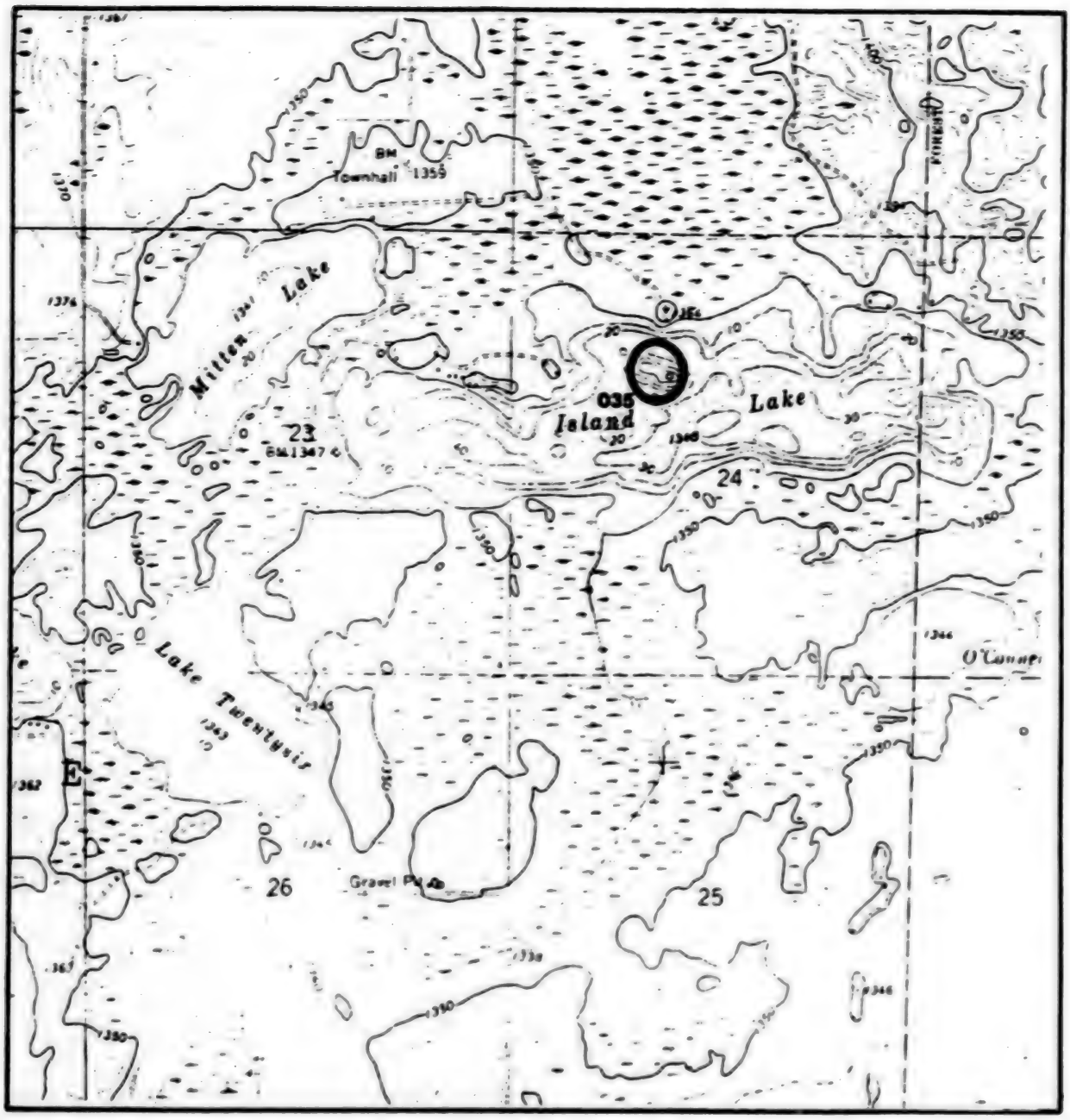

Township 140N Range 27W County CASS P.M. 5TH

Scale: 1:24,000 Name of Quad. LAURA LAKE

○ - BLM administered islands/uplands County Control No. 035

Note: Boundaries are approximate;contact BLM for more detailed information.

PUBLIC LAND
IN
MINNESOTA

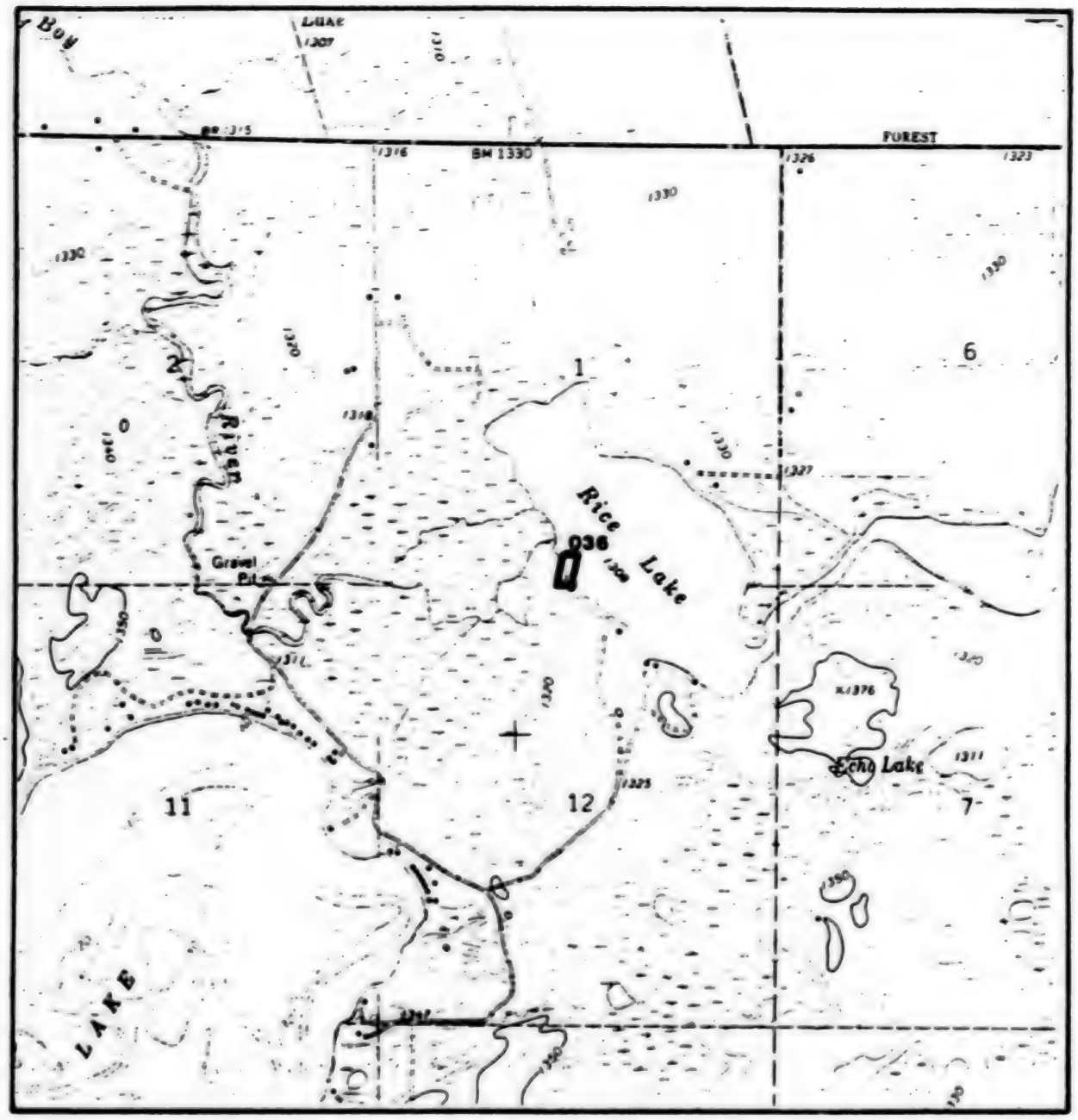

Township 140N Range 28W County CASS P.M. 5TH

Scale: 1:24,000 Name of Quad. LONGVILLE

○ - BLM administered islands/uplands County Control No. 036

Note: Boundaries are approximate;contact BLM for more detailed information.

PUBLIC LAND
IN
MINNESOTA

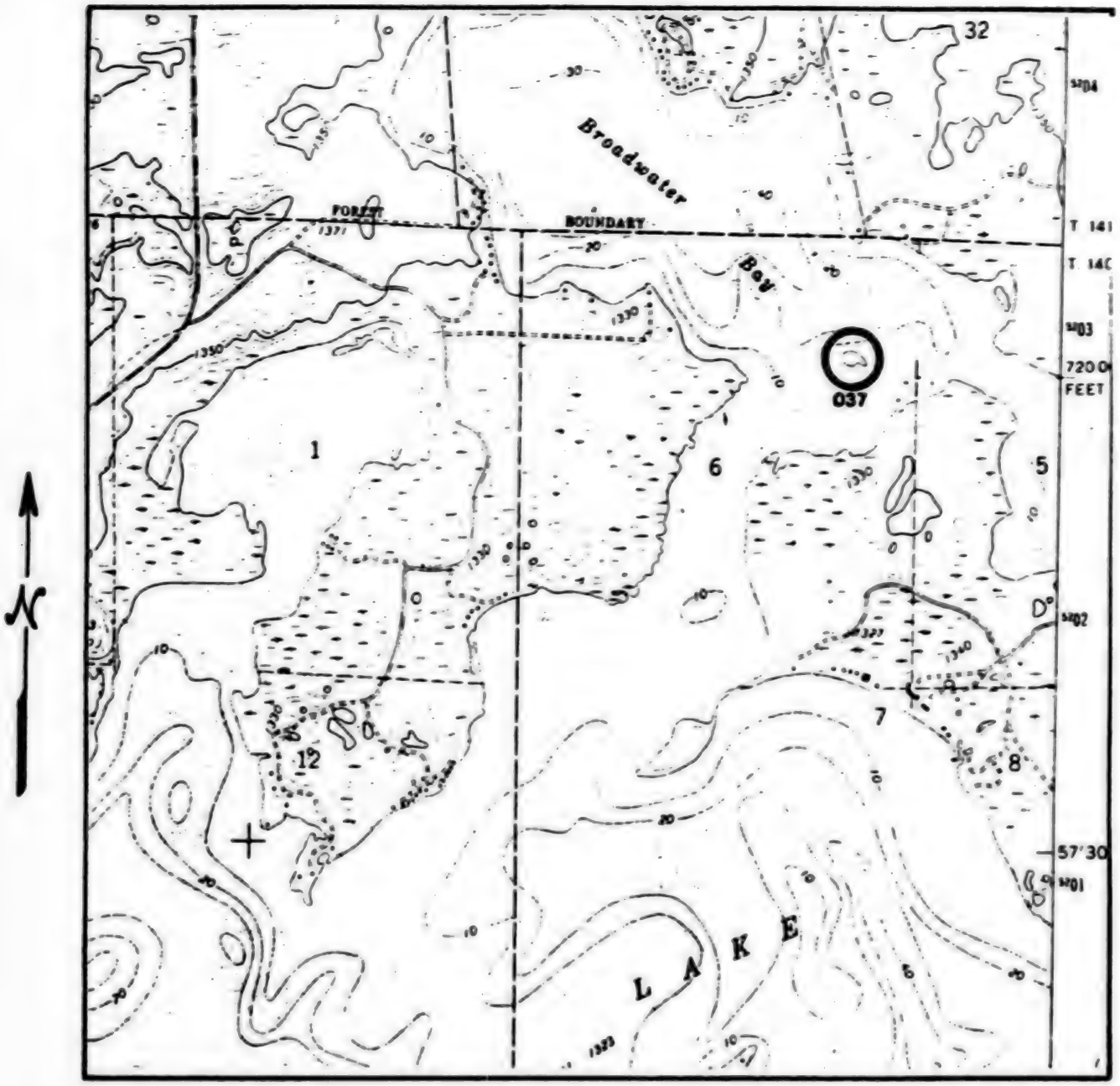

Township 140N Range 28W County CASS P.M. 5TH

Scale: 1:24,000 Name of Quad. WOMAN LAKE

○ - BLM administered islands/uplands County Control No. 037

Note: Boundaries are approximate;contact BLM for more detailed information.

PUBLIC LAND
IN
MINNESOTA

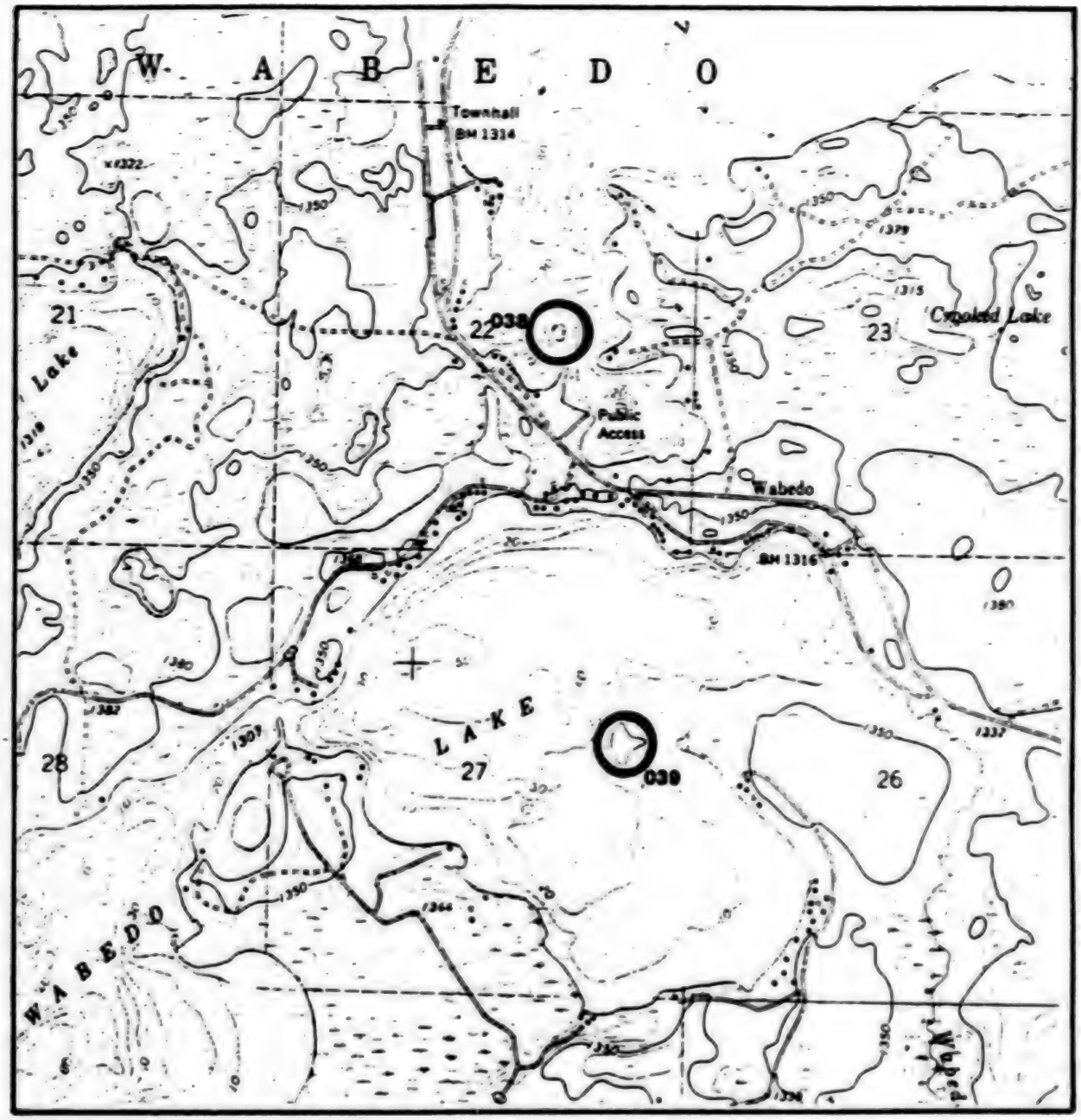

Township 140N Range 28W County CASS P.M. 5TH

Scale: 1:24,000 Name of Quad. LONGVILLE

○ – BLM administered islands/uplands County Control No. 038 + 039

Note: Boundaries are approximate;contact BLM for more detailed information.

PUBLIC LAND
IN
MINNESOTA

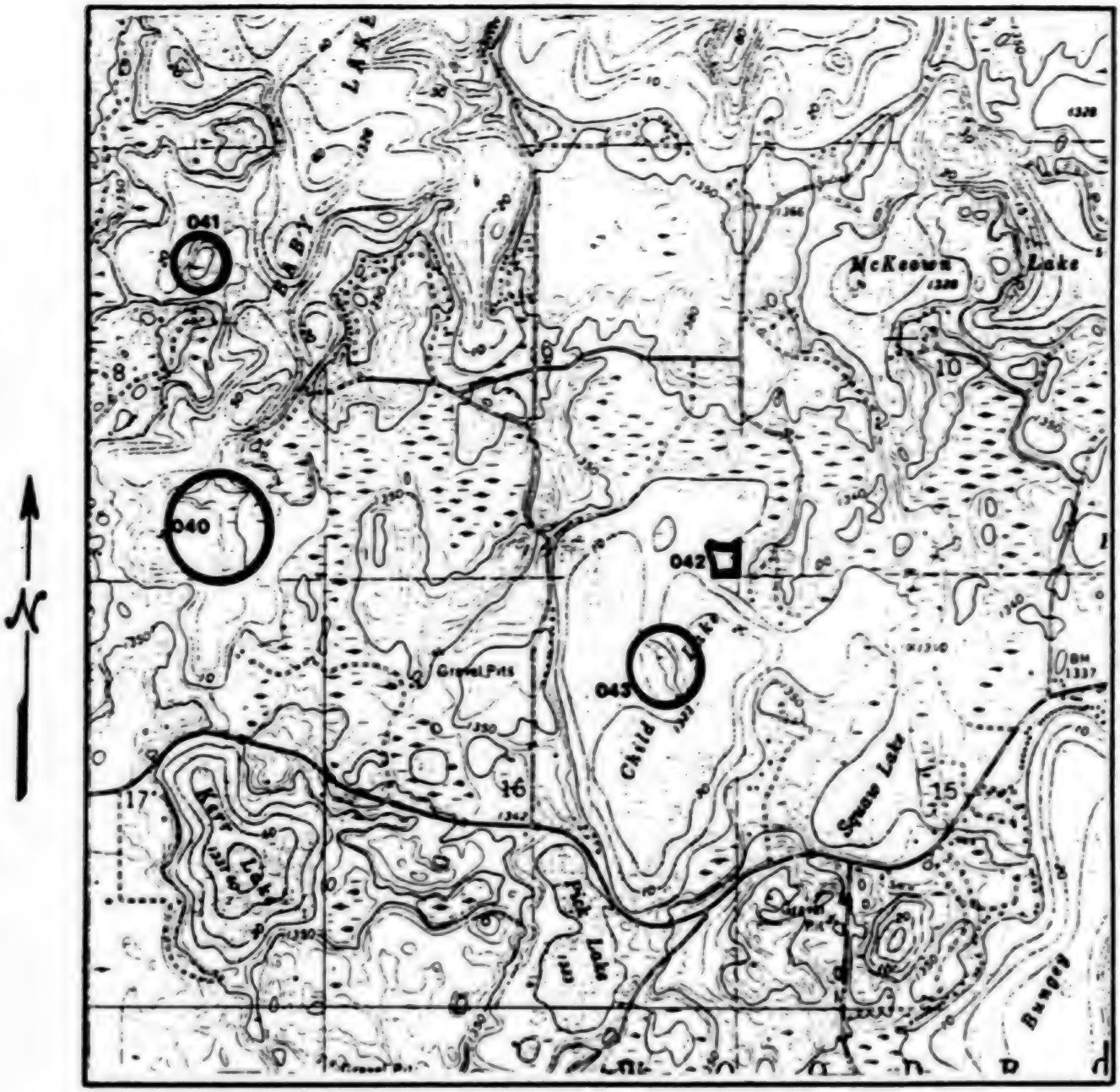

Township 140N Range 29W County CASS P.M. 5TH

Scale: 1:24,000 Name of Quad. WOMAN LAKE

○ - BLM administered islands/uplands County Control No. 040-043

Note: Boundaries are approximate;contact BLM for more detailed information.

PUBLIC LAND
IN
MINNESOTA

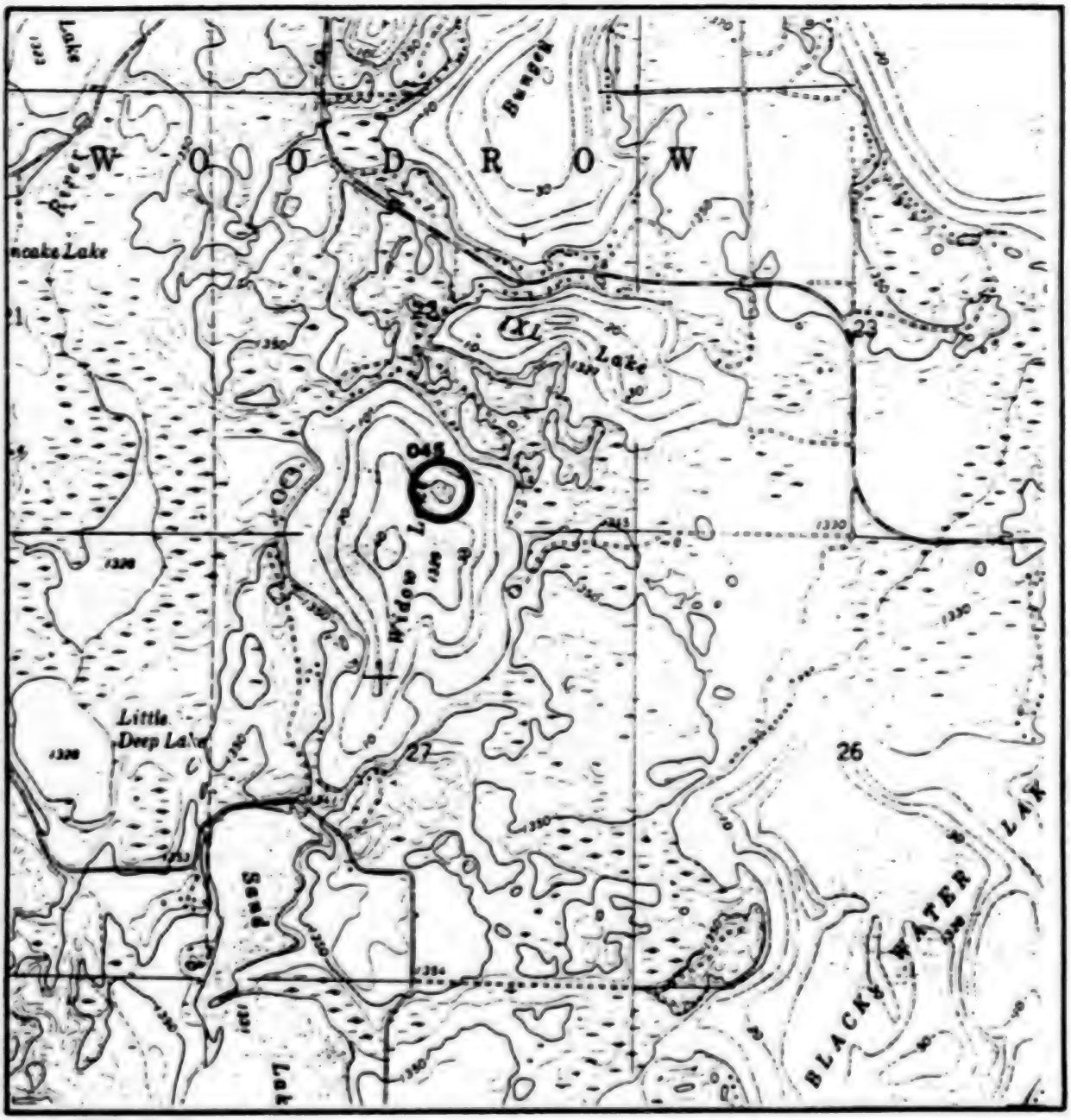

Township 140N Range 29W County CASS P.M. 5TH

Scale: 1:24,000 Name of Quad. WOMAN LAKE

○ - BLM administered islands/uplands County Control No. 045

Note: Boundaries are approximate;contact BLM for more detailed information.

PUBLIC LAND
IN
MINNESOTA

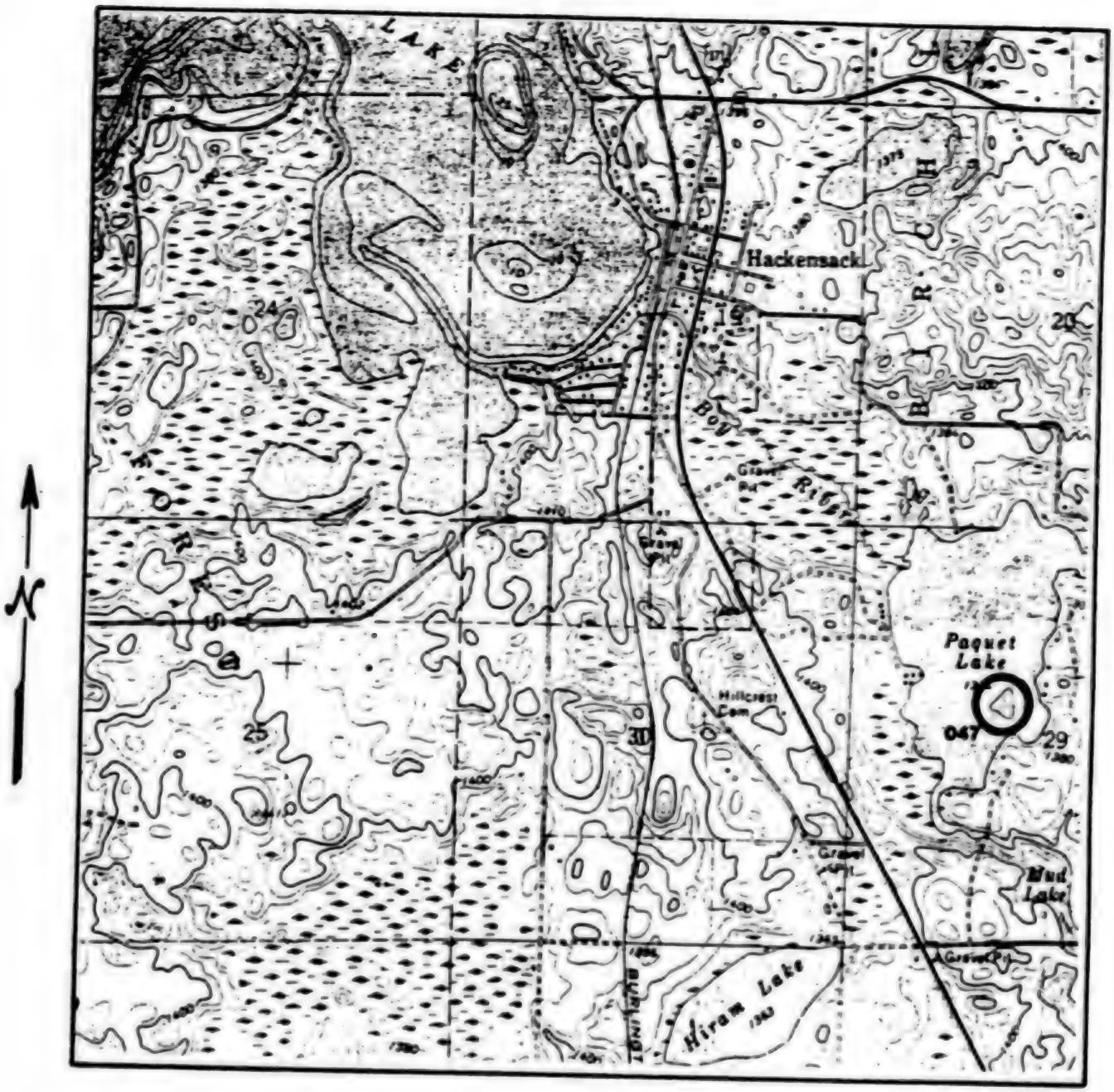

Township 140N Range 30W County CASS P.M. 5TH

Scale: 1:24,000 Name of Quad. HACKENSACK

○ - BLM administered islands/uplands County Control No. 047

Note: Boundaries are approximate;contact BLM for more detailed information.

PUBLIC LAND
IN
MINNESOTA

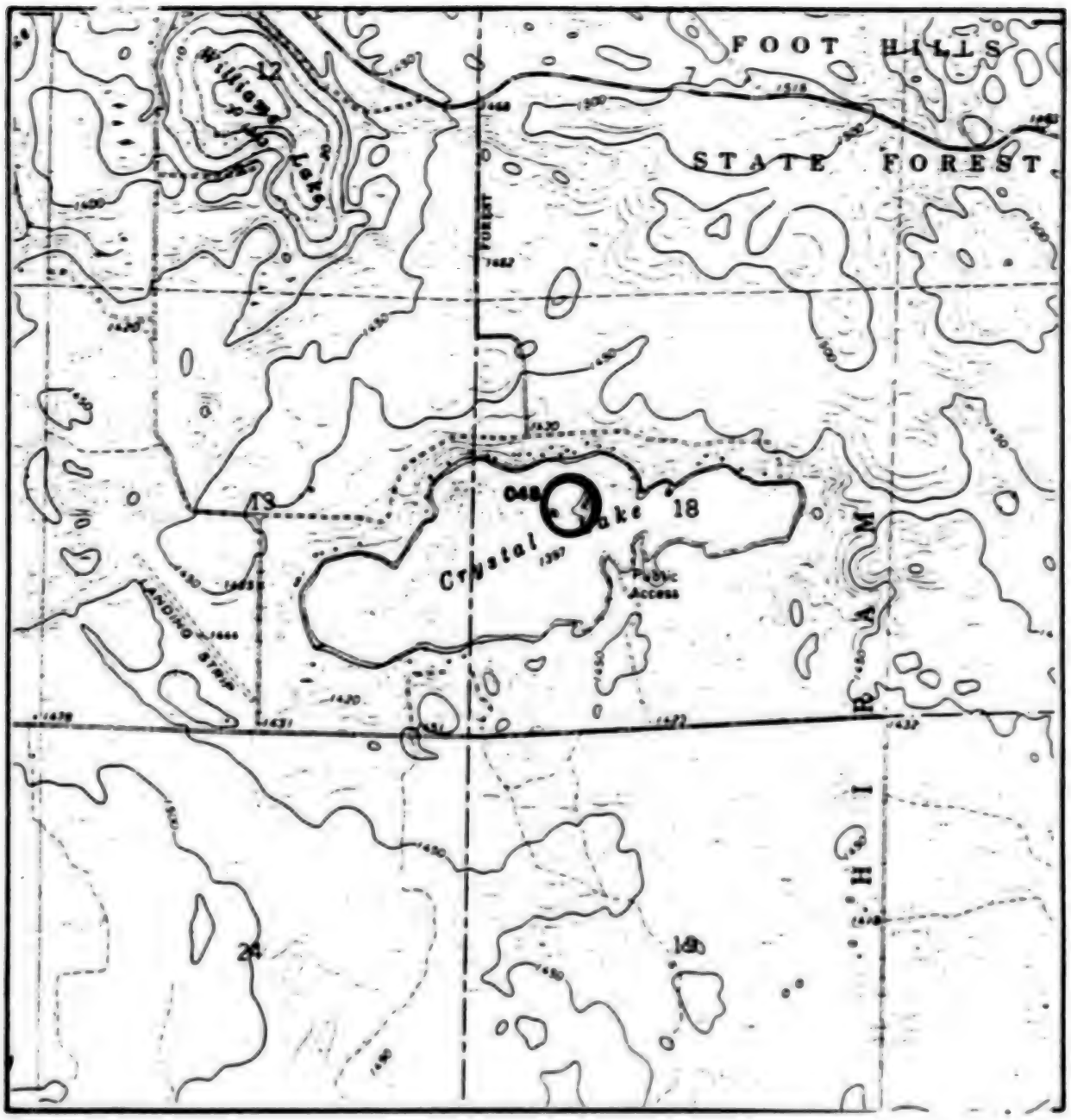

Township 140N Range 31W County CASS P.M. 5TH

Scale: 1:24,000 Name of Quad. CRYSTAL LAKE

○ - BLM administered islands/uplands County Control No. 048

Note: Boundaries are approximate;contact BLM for more detailed information.

PUBLIC LAND
IN
MINNESOTA

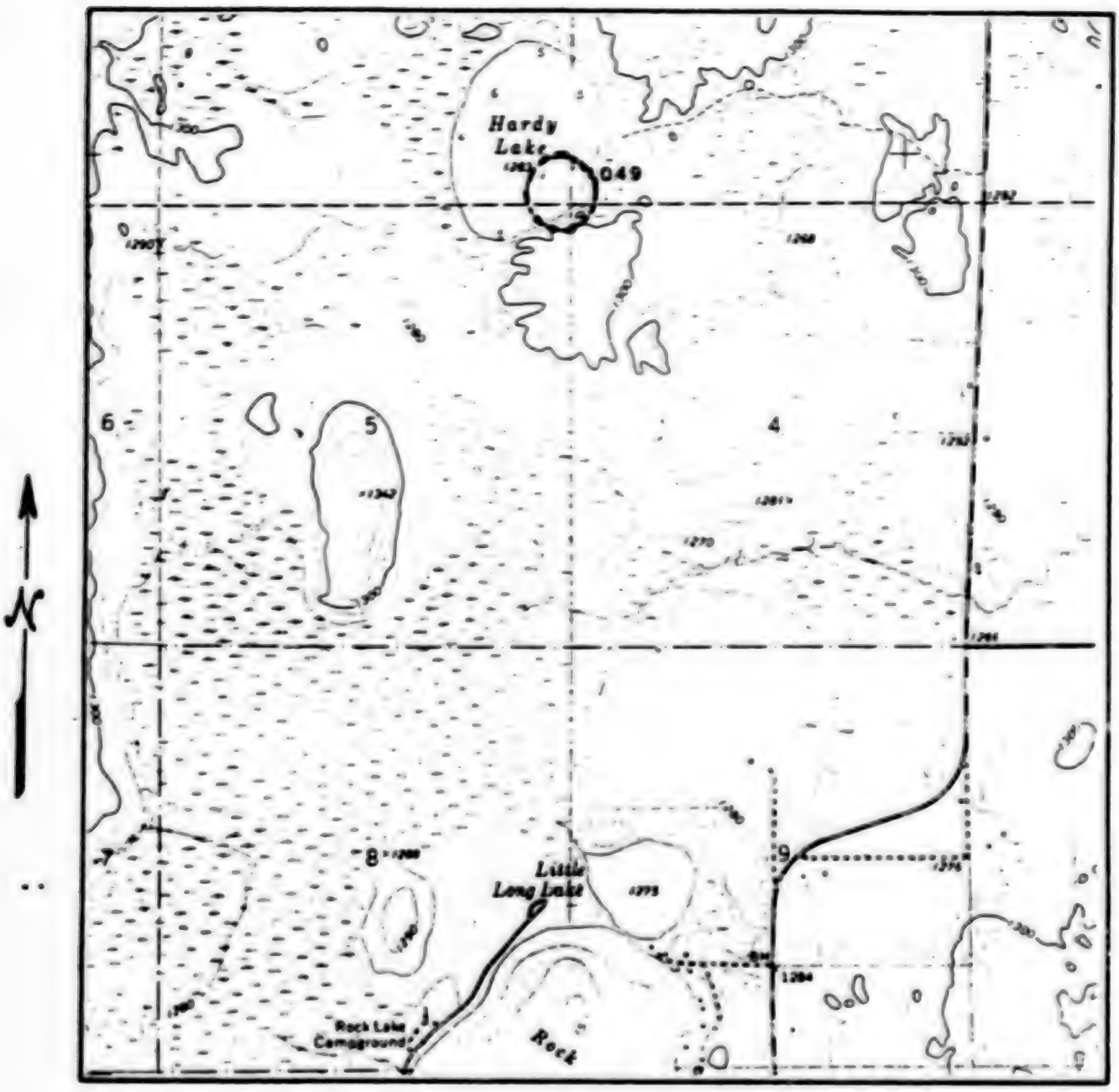

Township 135N Range 30W County CASS P.M. 5TH

Scale: 1:24,000 Name of Quad. WILSON BAY

◯ - BLM administered islands/uplands County Control No. 049

Note: Boundaries are approximate;contact BLM for more detailed information.

PUBLIC LAND
IN
MINNESOTA

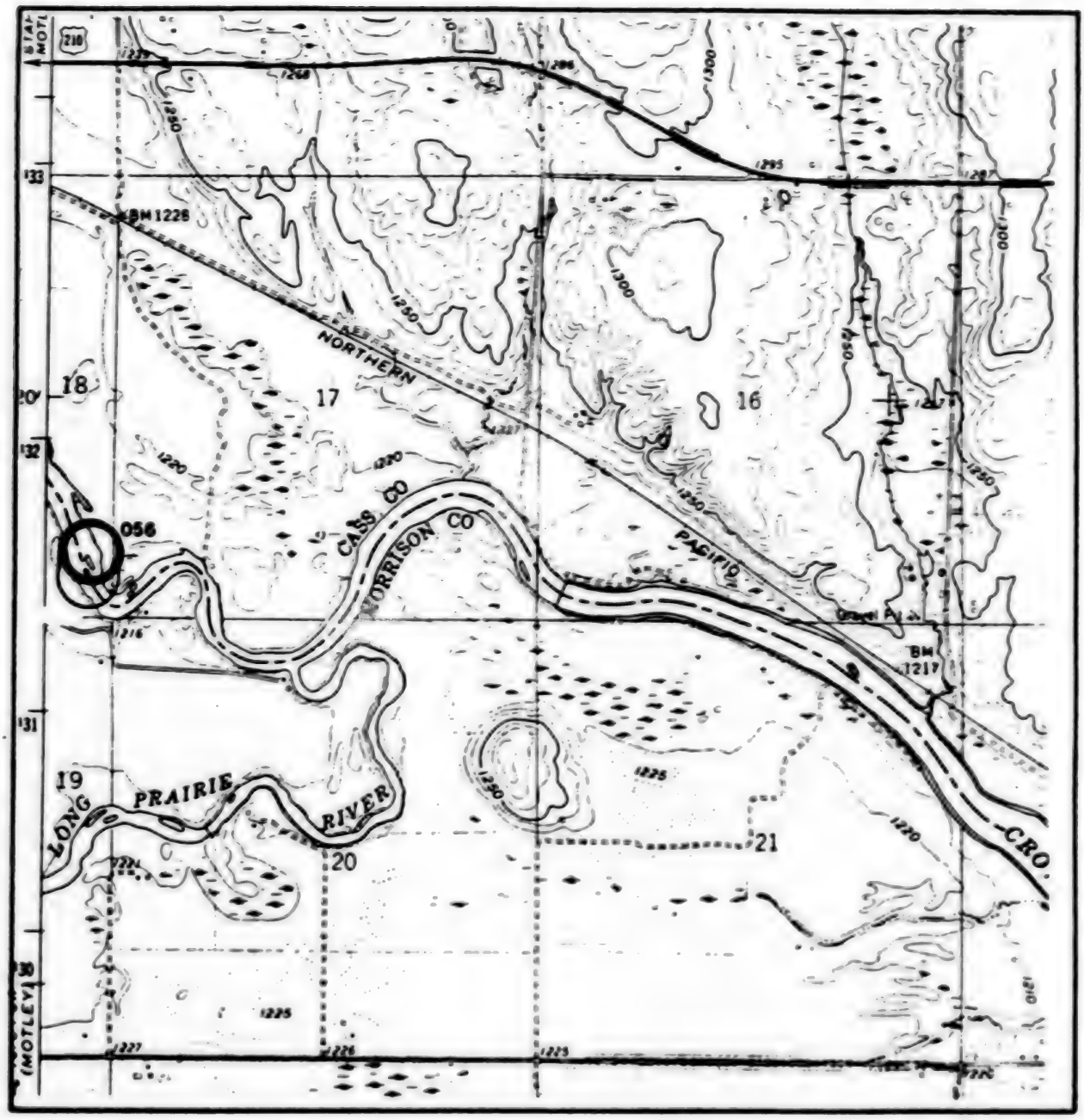

Township 133N Range 31W County CASS P.M. 5TH

Scale: 1:24,000 Name of Quad. MOTLEY SE

◯ - BLM administered islands/uplands County Control No. 056

Note: Boundaries are approximate;contact BLM for more detailed information.

U.S. Department of the Interior

Bureau of Land Management

SEPTEMBER, 1989

CHISAGO COUNTY

PUBLIC LAND
IN
MINNESOTA

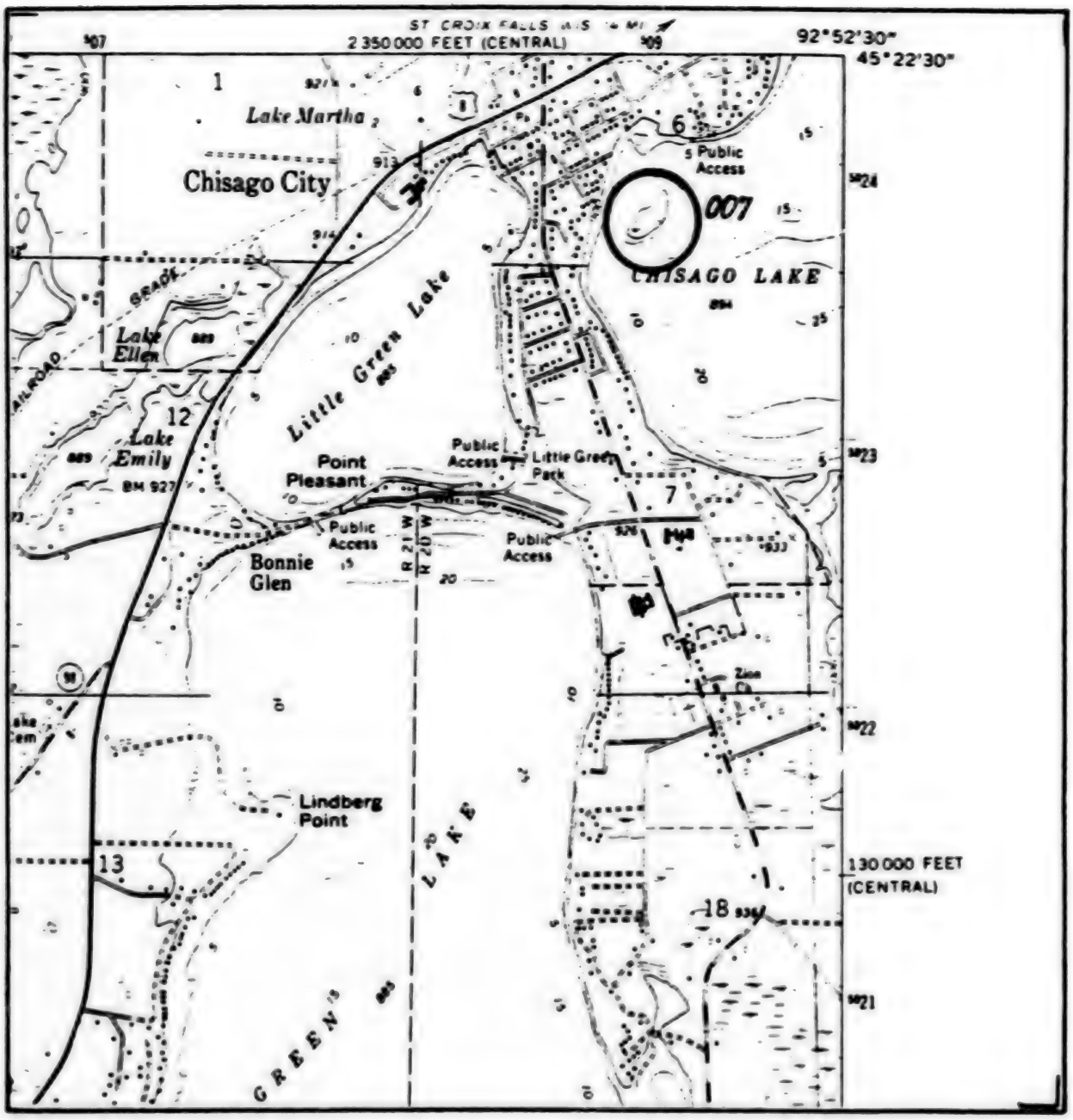

Township 33N Range 20W County CHISAGO P.M. 4TH

Scale: 1:24,000 Name of Quad. FOREST LAKE

○ - BLM administered islands/uplands County Control No. 007

Note: Boundaries are approximate;contact BLM for more detailed information.

PUBLIC LAND
IN
MINNESOTA

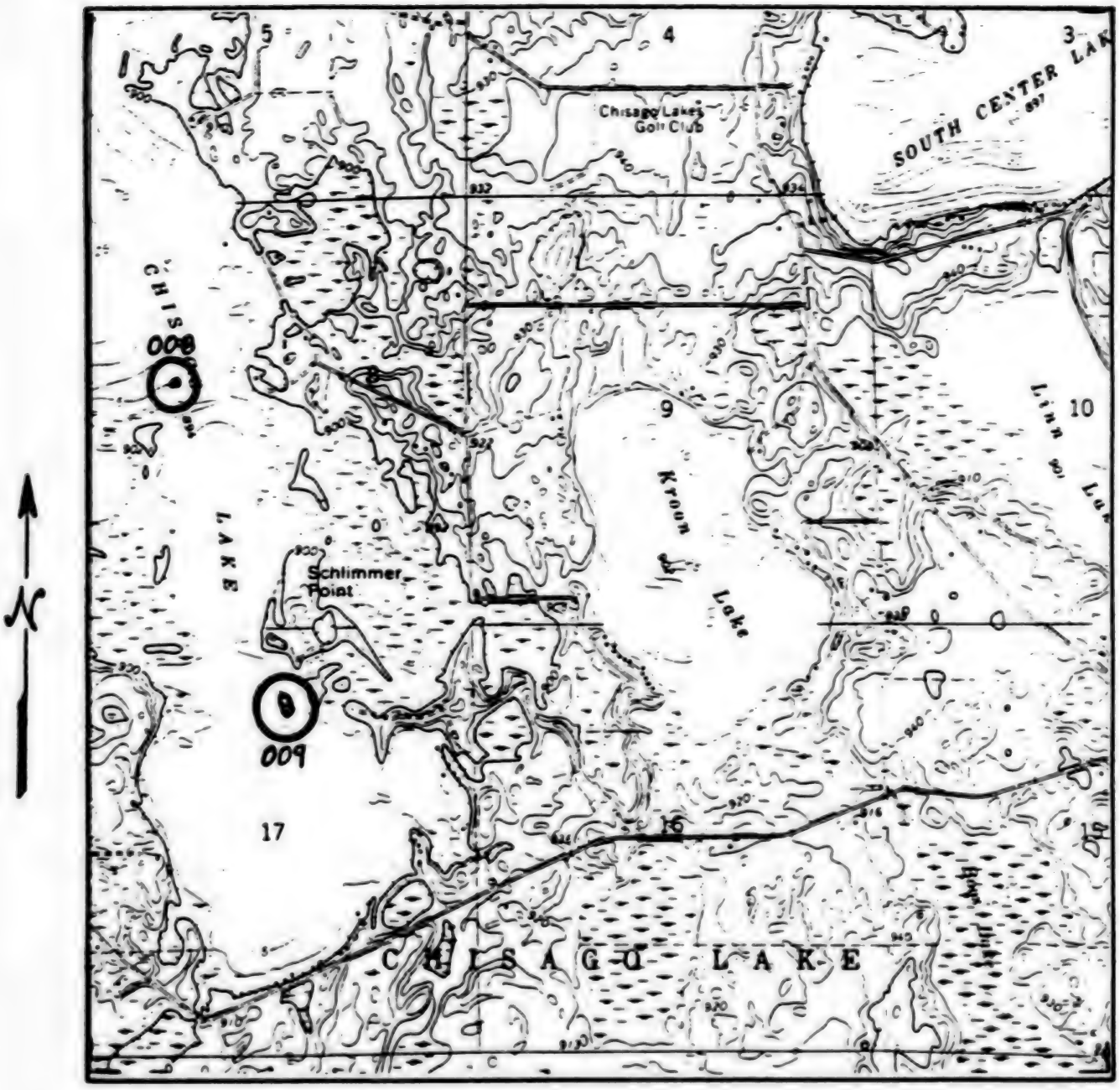

Township 33N Range 20W County CHISAGO P.M. 4TH

Scale: 1:24,000 Name of Quad. SCANDIA

◯ - BLM administered islands/uplands County Control No. 008 + 009

Note: Boundaries are approximate;contact BLM for more detailed information.

PUBLIC LAND
IN
MINNESOTA

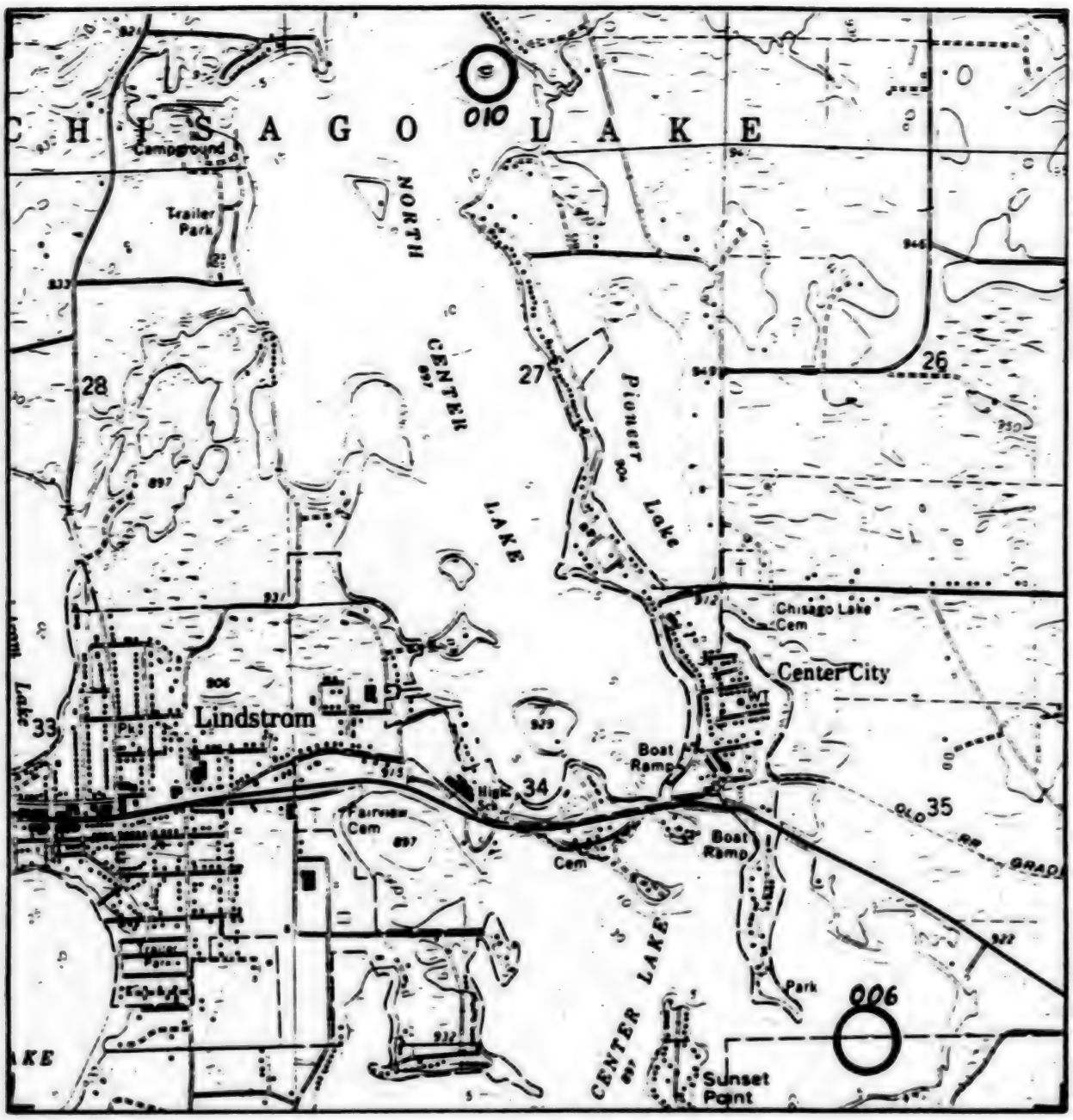

Township 33N+34N Range 20W County CHISAGO P.M. 4TH

Scale: 1:24,000 Name of Quad. LINDSTROM

○ - BLM administered islands/uplands County Control No. 006 + 010

Note: Boundaries are approximate;contact BLM for more detailed information.

PUBLIC LAND
IN
MINNESOTA

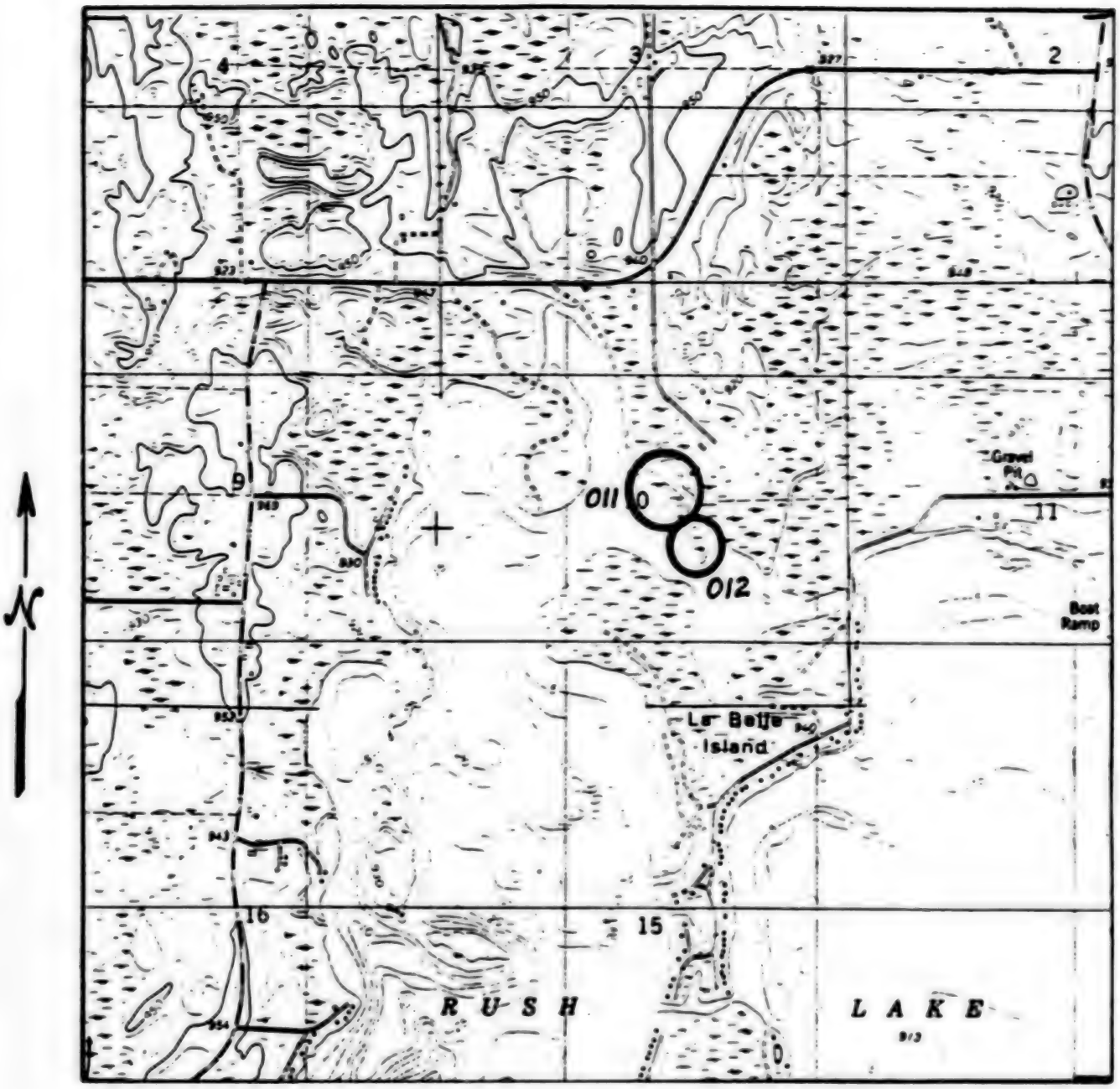

Township 37N Range 22W County CHISAGO P.M. 4TH

Scale: 1:24,000 Name of Quad. RUSH LAKE

○ - BLM administered islands/uplands County Control No. 011 + 012

Note: Boundaries are approximate;contact BLM for more detailed information.

U.S. Department of the Interior

Bureau of Land Management

SEPTEMBER, 1989

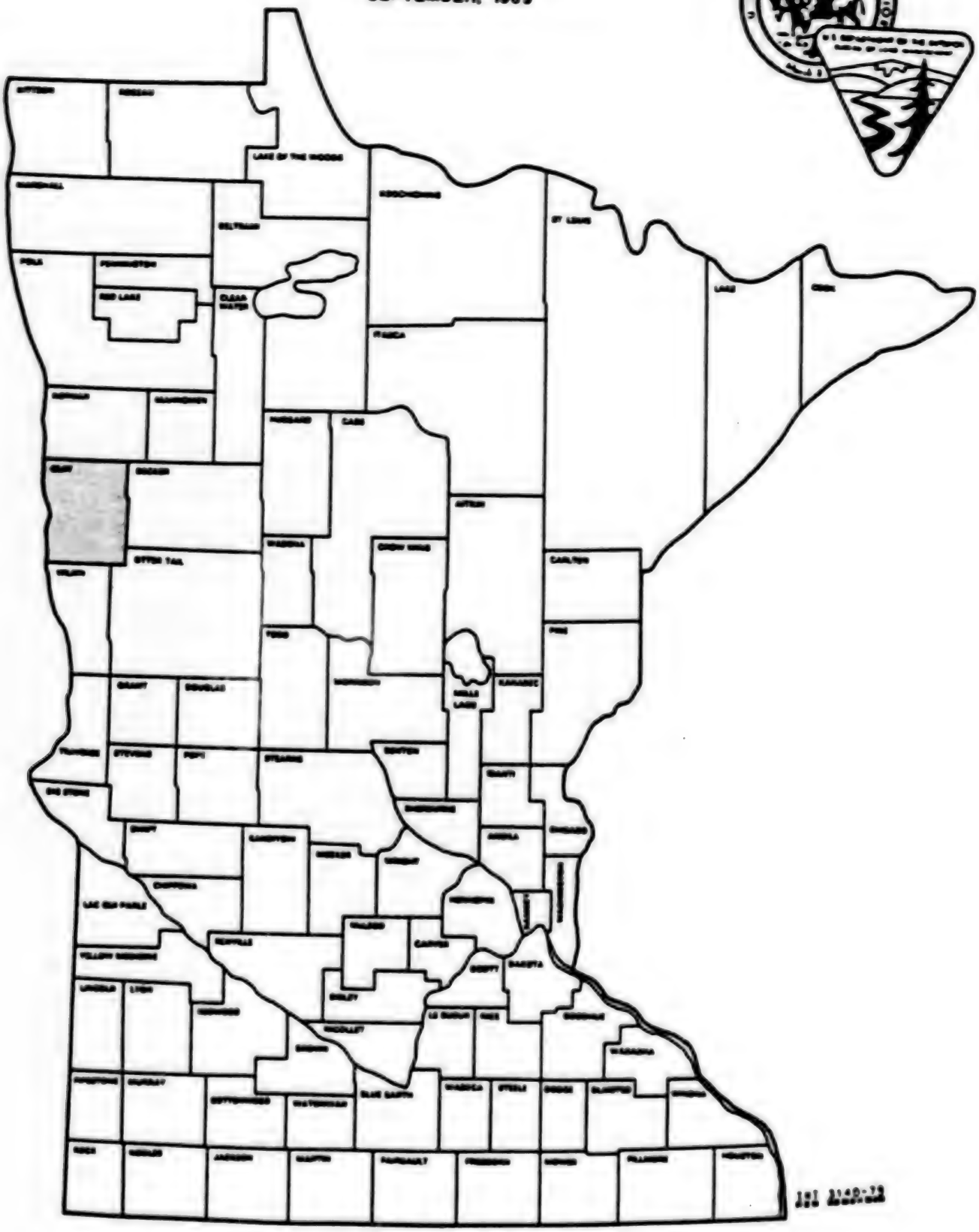

CLAY COUNTY

PUBLIC LAND
IN
MINNESOTA

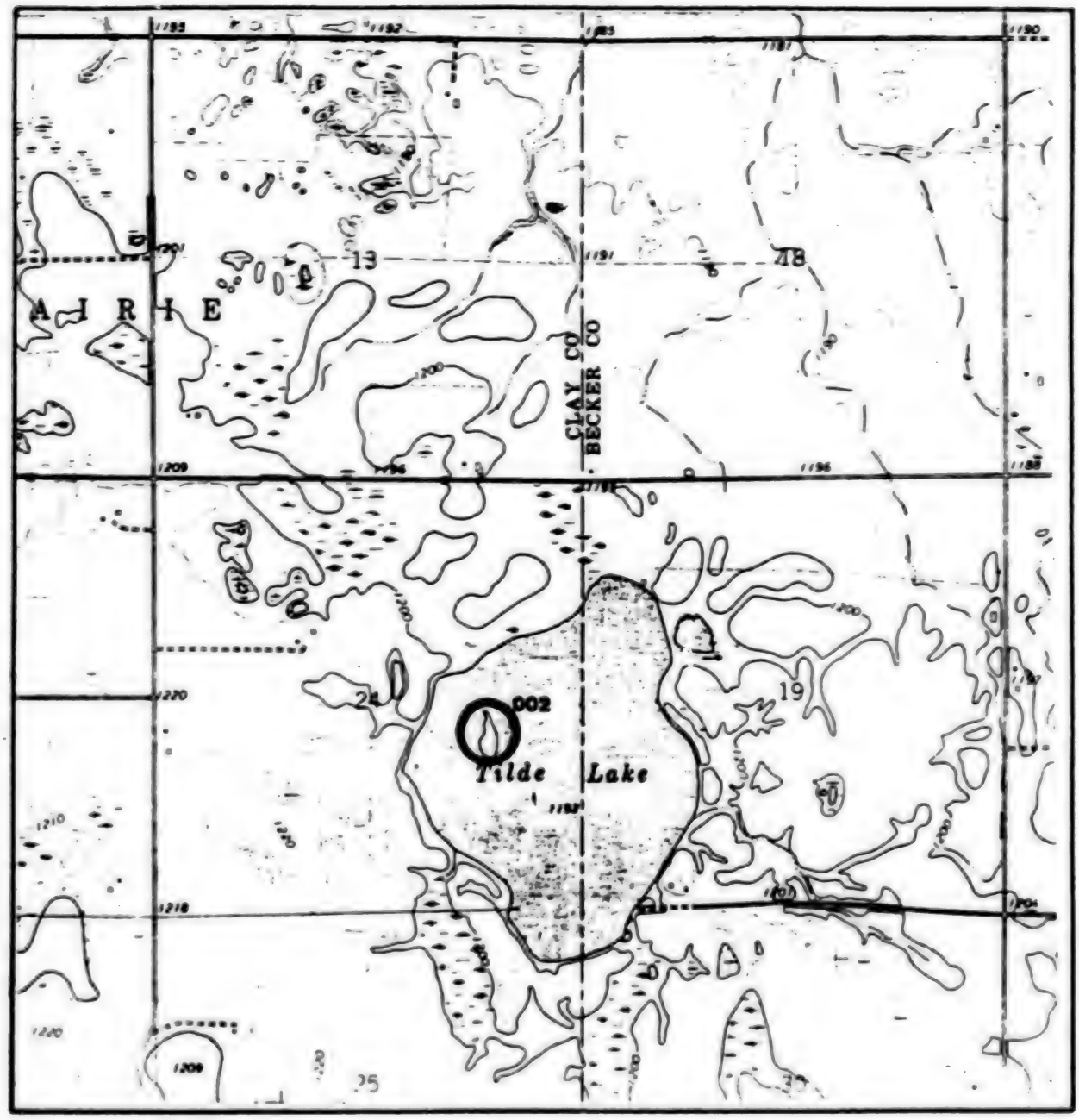

Township 141N Range 44W County CLAY P.M. 5TH

Scale: 1:24,000 Name of Quad. TILDE LAKE

○ - BLM administered islands/uplands County Control No. 002

Note: Boundaries are approximate;contact BLM for more detailed information.

PUBLIC LAND
IN
MINNESOTA

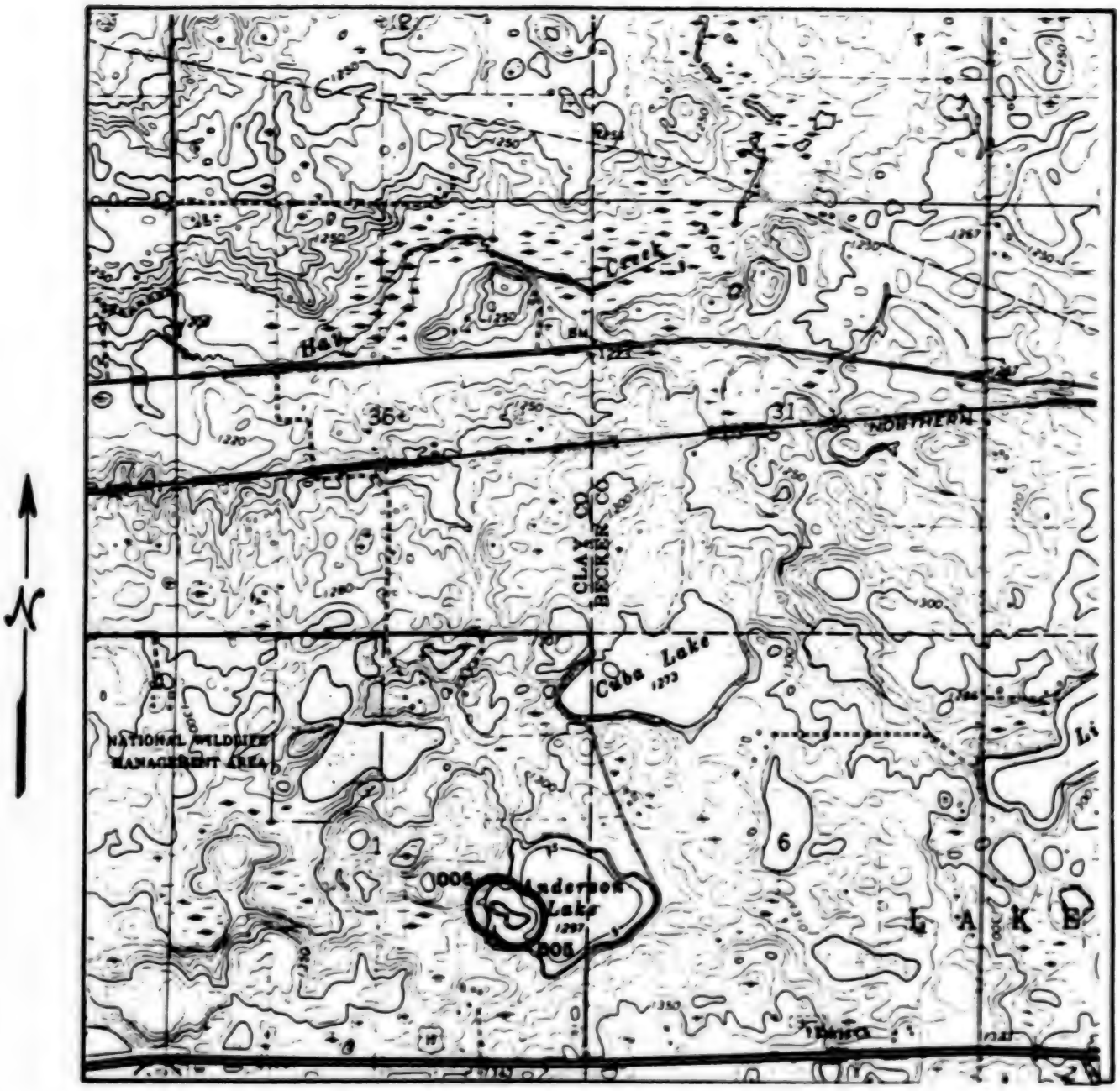

Township 139N Range 44W County CLAY P.M. 5TH

Scale: 1:24,000 Name of Quad. DALE

◯ - BLM administered islands/uplands County Control No. 005, 006

Note: Boundaries are approximate;contact BLM for more detailed information.

PUBLIC LAND
IN
MINNESOTA

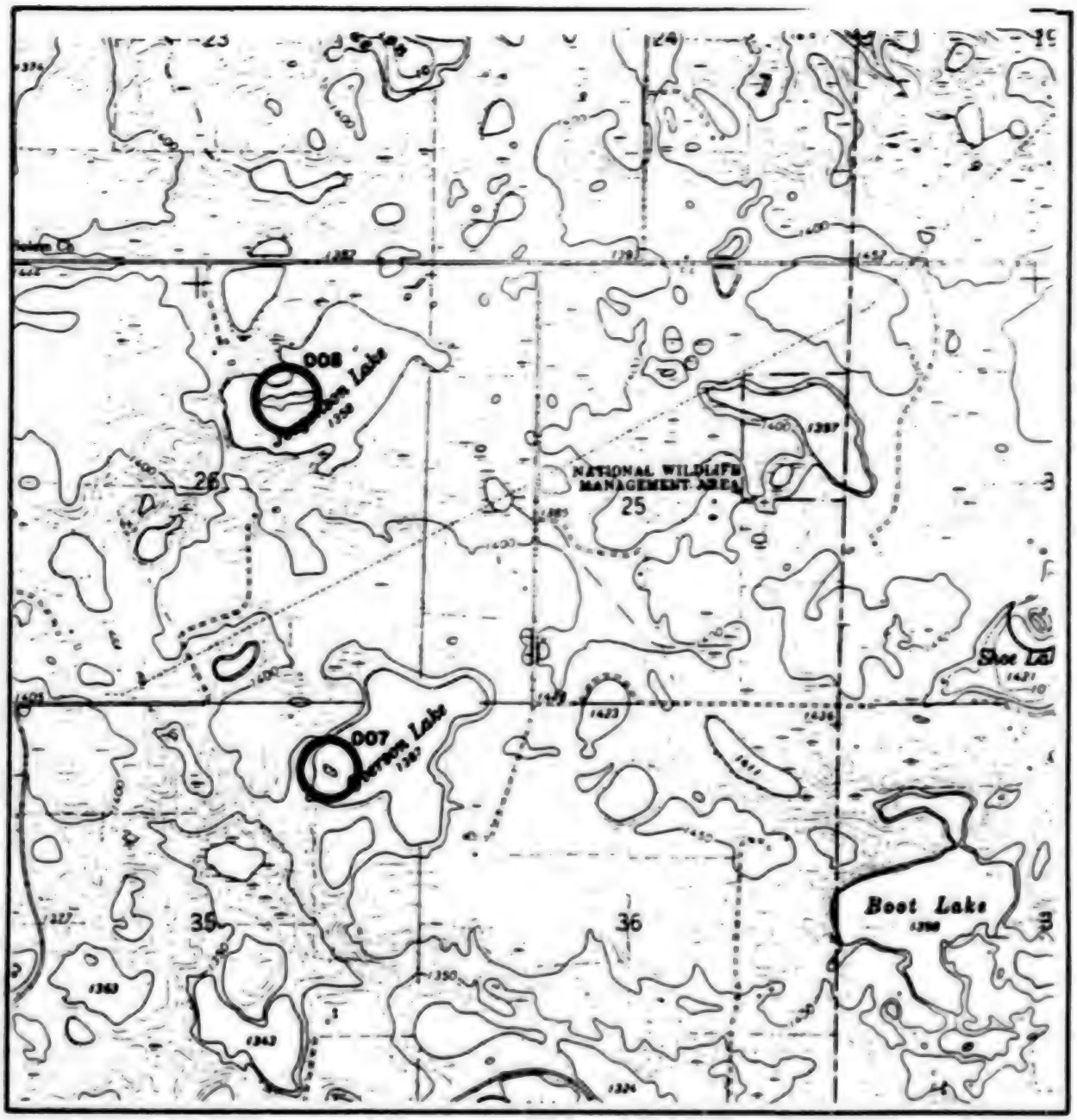

Township 139N Range 44W County CLAY P.M. 5TH

Scale: 1:24,000 Name of Quad. LAKE PARK SW

○ - BLM administered islands/uplands County Control No. 007, 008

Note: Boundaries are approximate;contact BLM for more detailed information.

PUBLIC LAND
IN
MINNESOTA

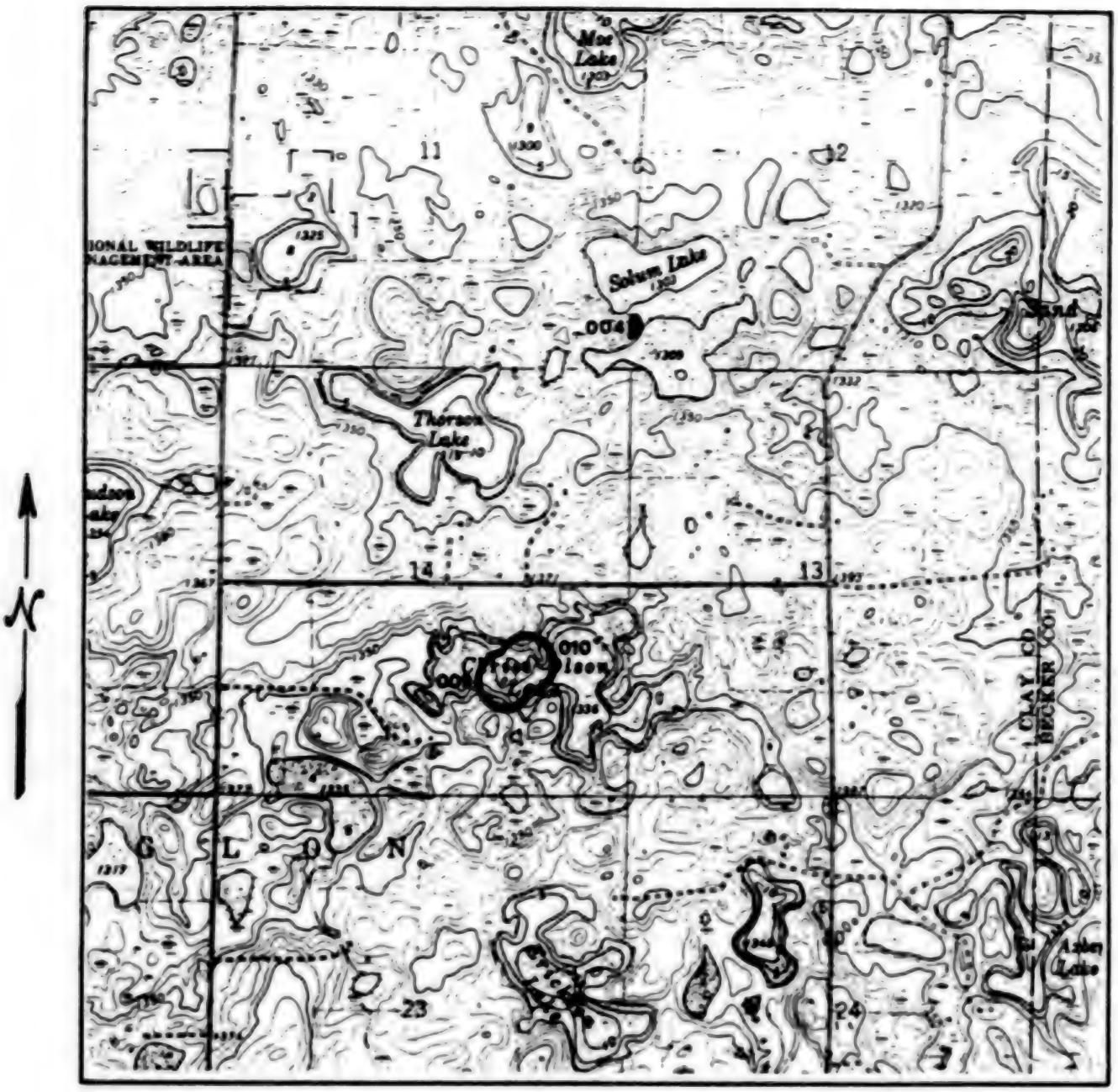

Township 139N Range 44W County CLAY P.M. 5TH

Scale: 1:24,000 Name of Quad. LAKE PARK SW

○ - BLM administered islands/uplands County Control No. 004, 009, 010

Note: Boundaries are approximate;contact BLM for more detailed information.

PUBLIC LAND
IN
MINNESOTA

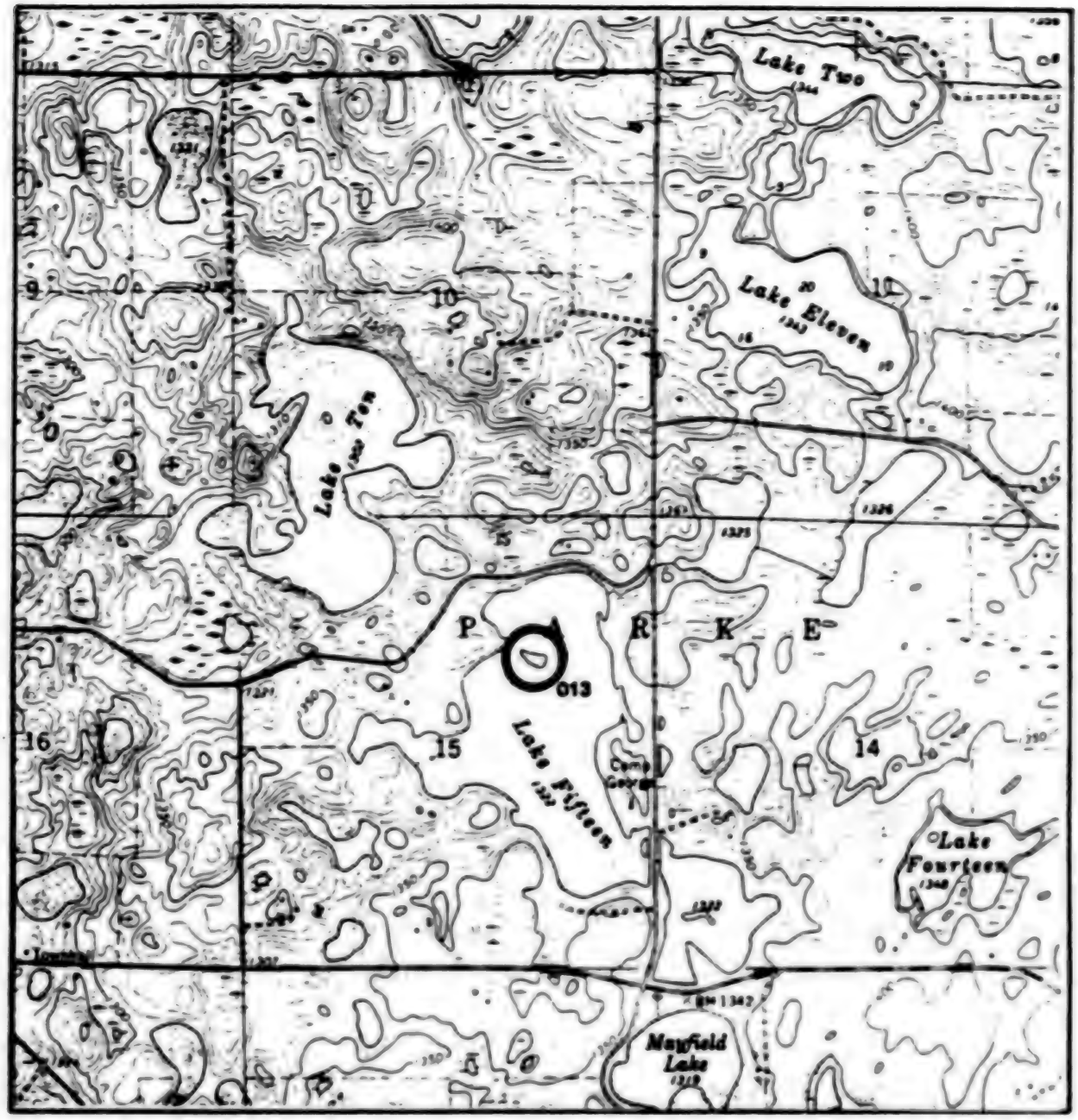

Township 138N Range 44W County CLAY P.M. 5TH

Scale: 1:24,000 Name of Quad. LAKE PARK SW

○ - BLM administered islands/uplands County Control No. 013

Note: Boundaries are approximate;contact BLM for more detailed information.

U.S. Department of the Interior

Bureau of Land Management

SEPTEMBER, 1989

CLEARWATER COUNTY

PUBLIC LAND
IN
MINNESOTA

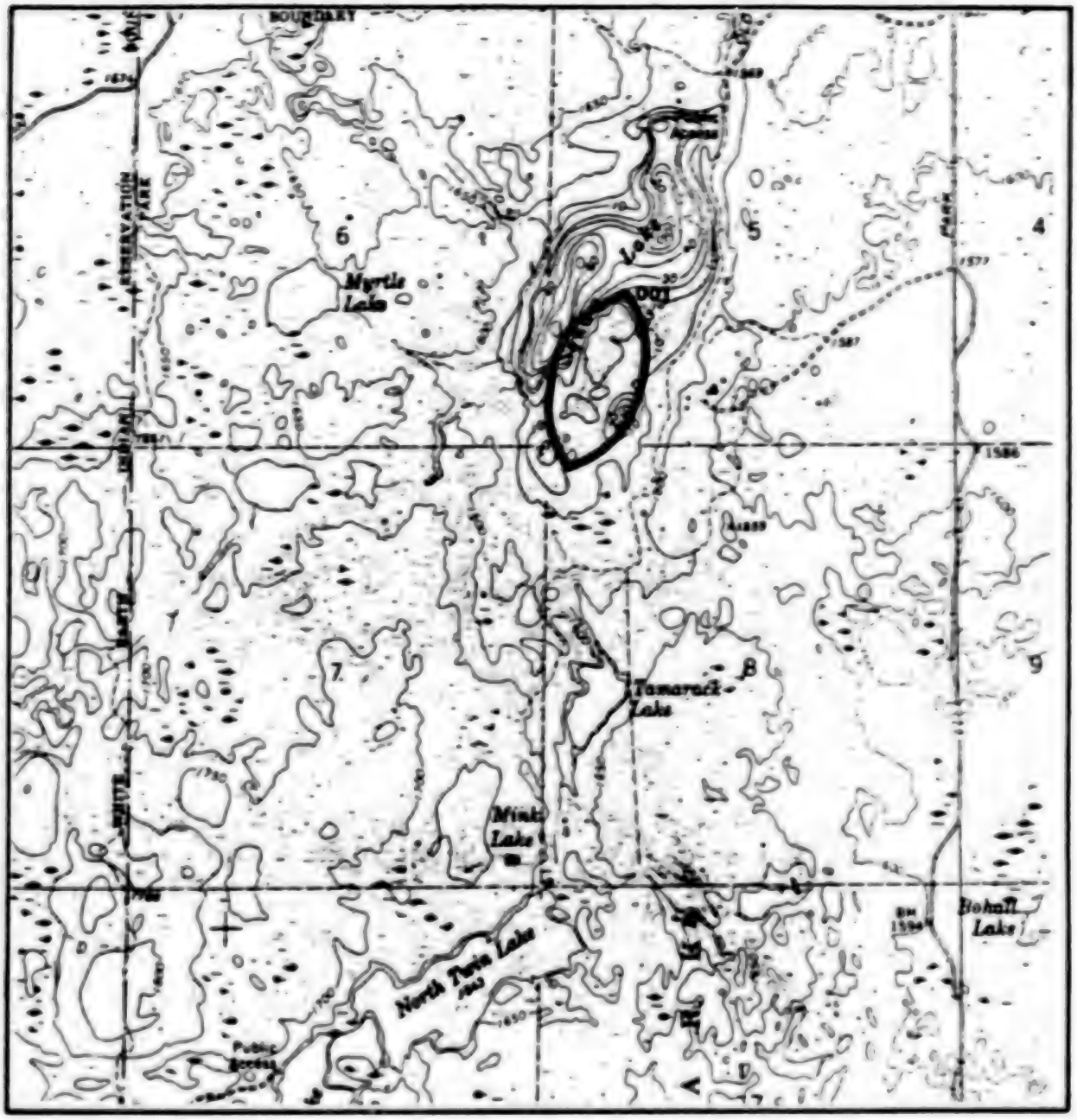

Township 143N Range 36W County CLEARWATER P.M. 5TH

Scale: 1:24,000 Name of Quad. ANCHOR HILL

◯ - BLM administered islands/uplands County Control No. 001

Note: Boundaries are approximate;contact BLM for more detailed information.

U.S. Department of the Interior

Bureau of Land Management

SEPTEMBER, 1989

COOK COUNTY

IN

MINNESOTA

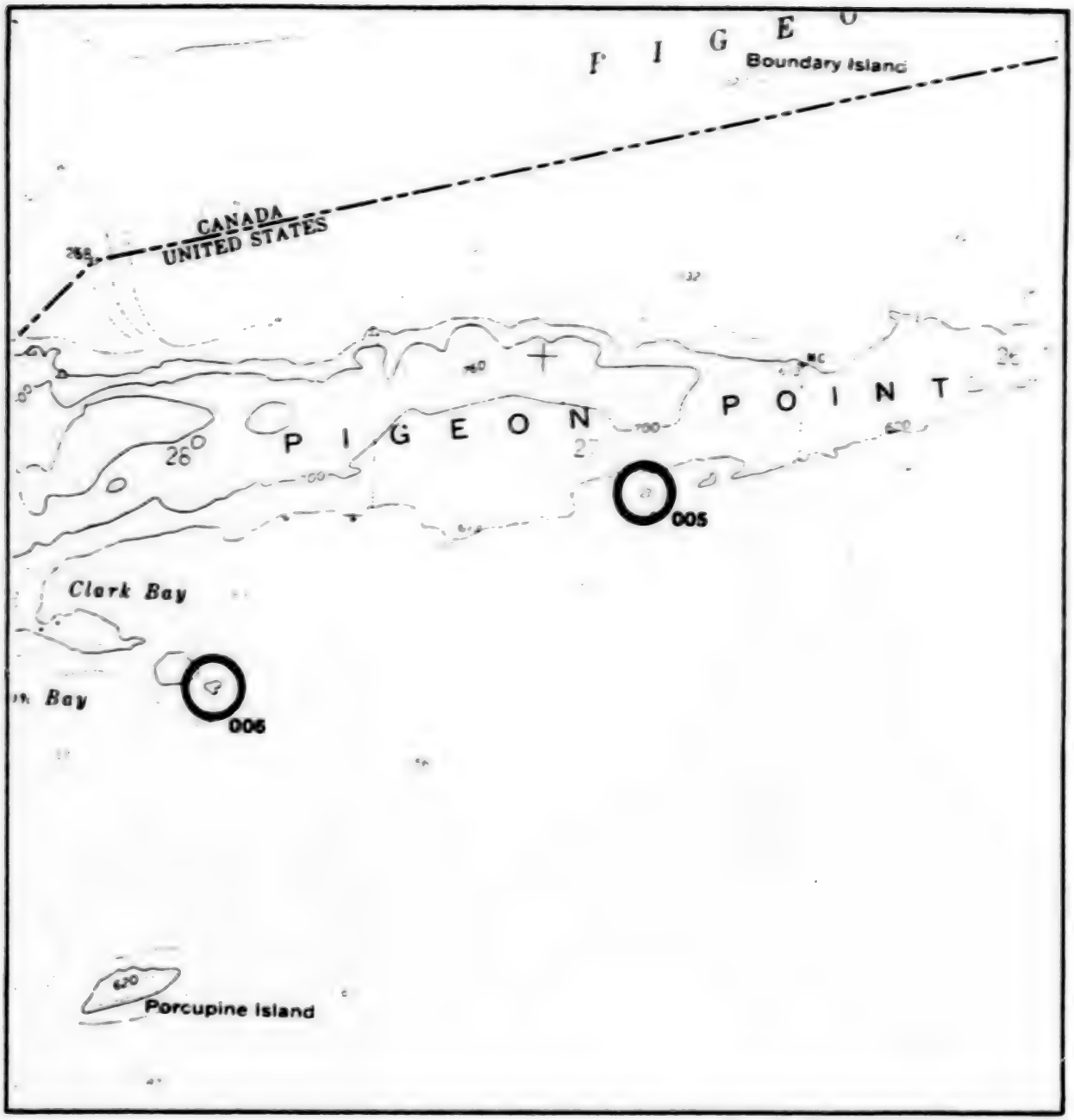

Township 64N Range 7E County COOK P.M. 4TH

Scale: 1:24,000 Name of Quad. PIGEON PT.

◯ - BLM administered islands/uplands County Control No. 005-006

Note: Boundaries are approximate;contact BLM for more detailed information.

IN

MINNESOTA

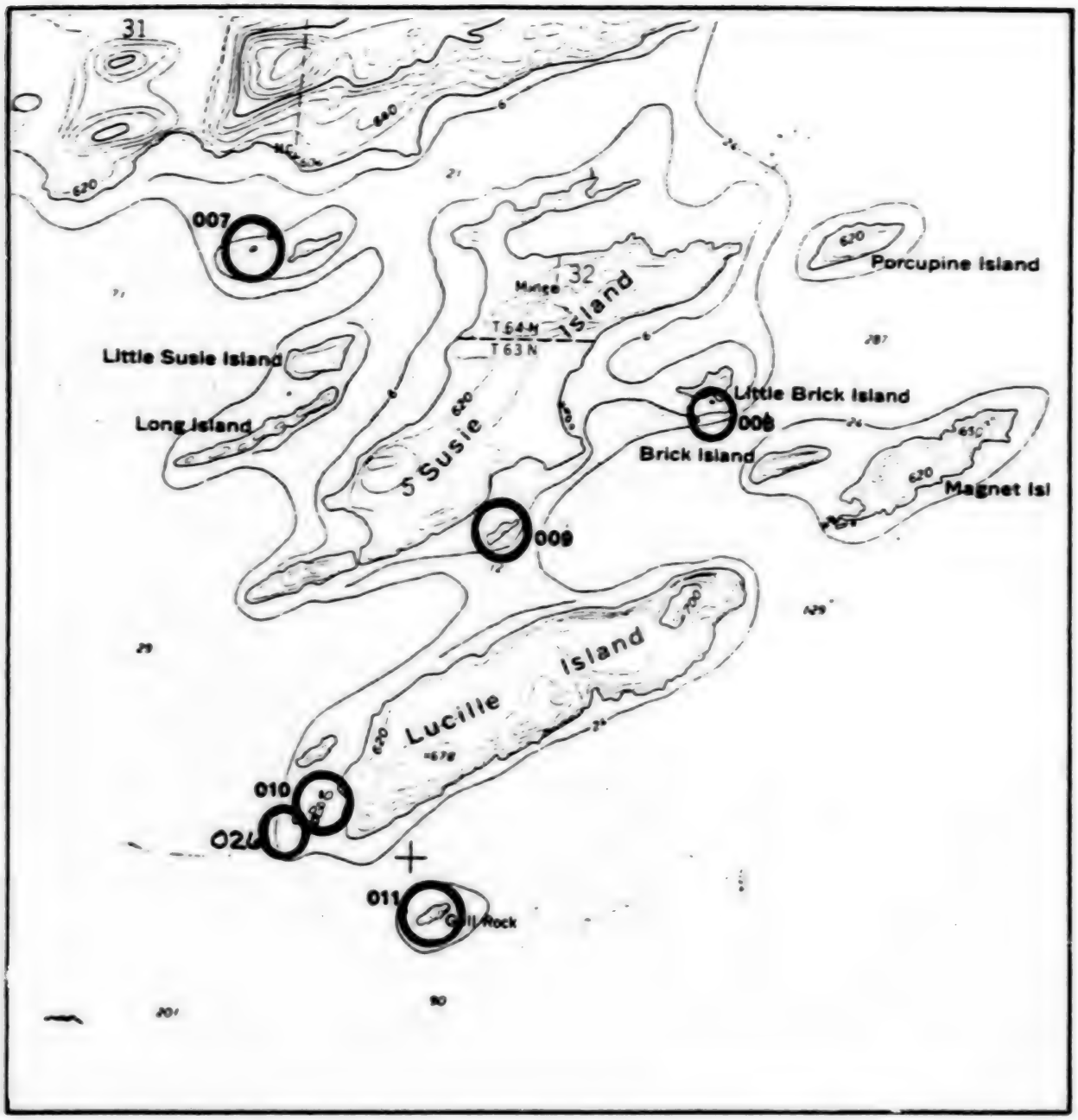

Township 63+64N Range 7E County COOK P.M. 4TH

Scale: 1:24,000 Name of Quad. PIGEON PT.

◯ - BLM administered islands/uplands County Control No. 007-011, 026

Note: Boundaries are approximate;contact BLM for more detailed information.

PUBLIC LAND
IN
MINNESOTA

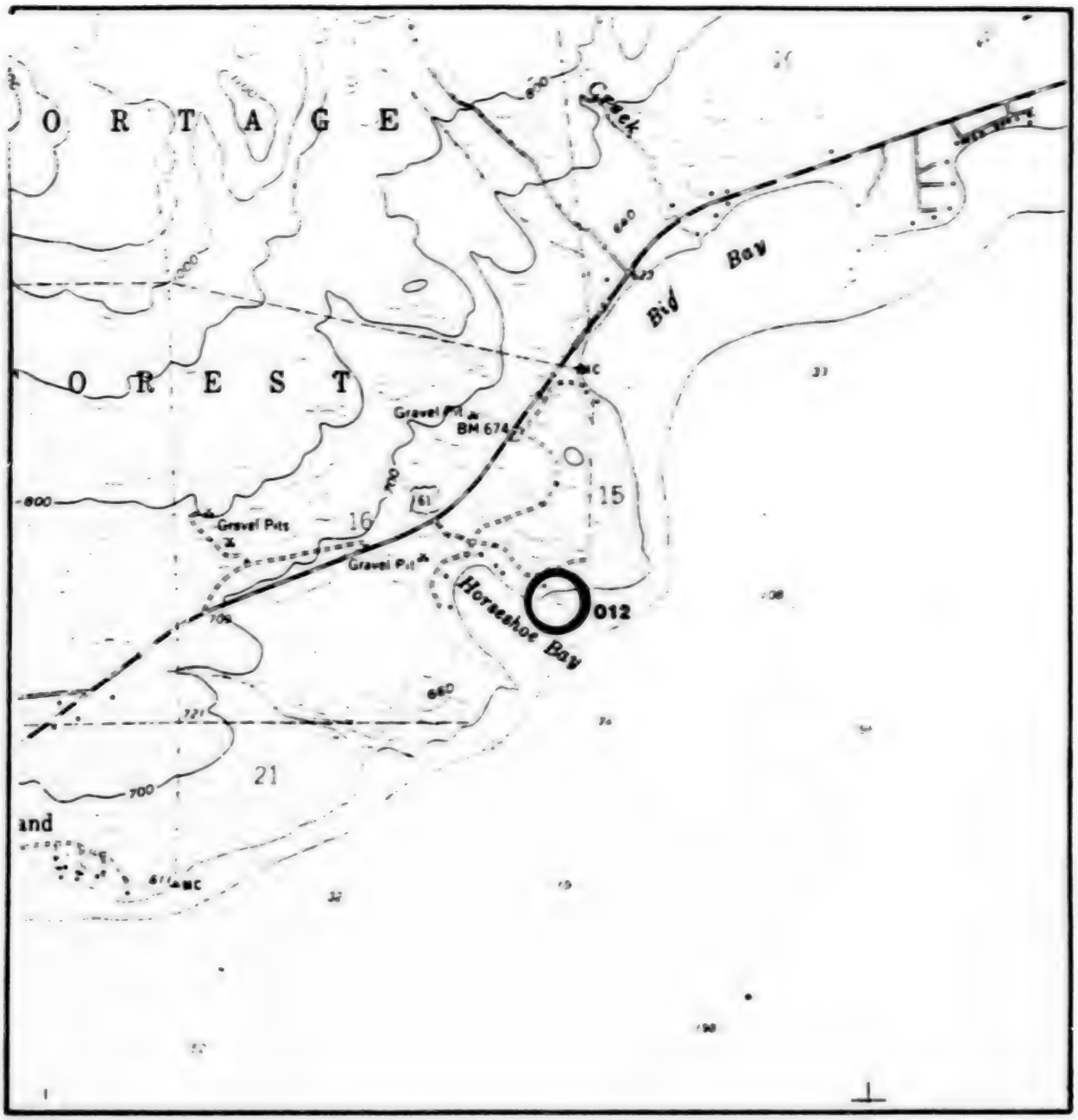

Township 62N Range 4E County COOK P.M. 4TH

Scale: 1:24,000 Name of Quad. HOVLAND

◯ - BLM administered islands/uplands County Control No. 012

Note: Boundaries are approximate;contact BLM for more detailed information.

PUBLIC LAND
IN
MINNESOTA

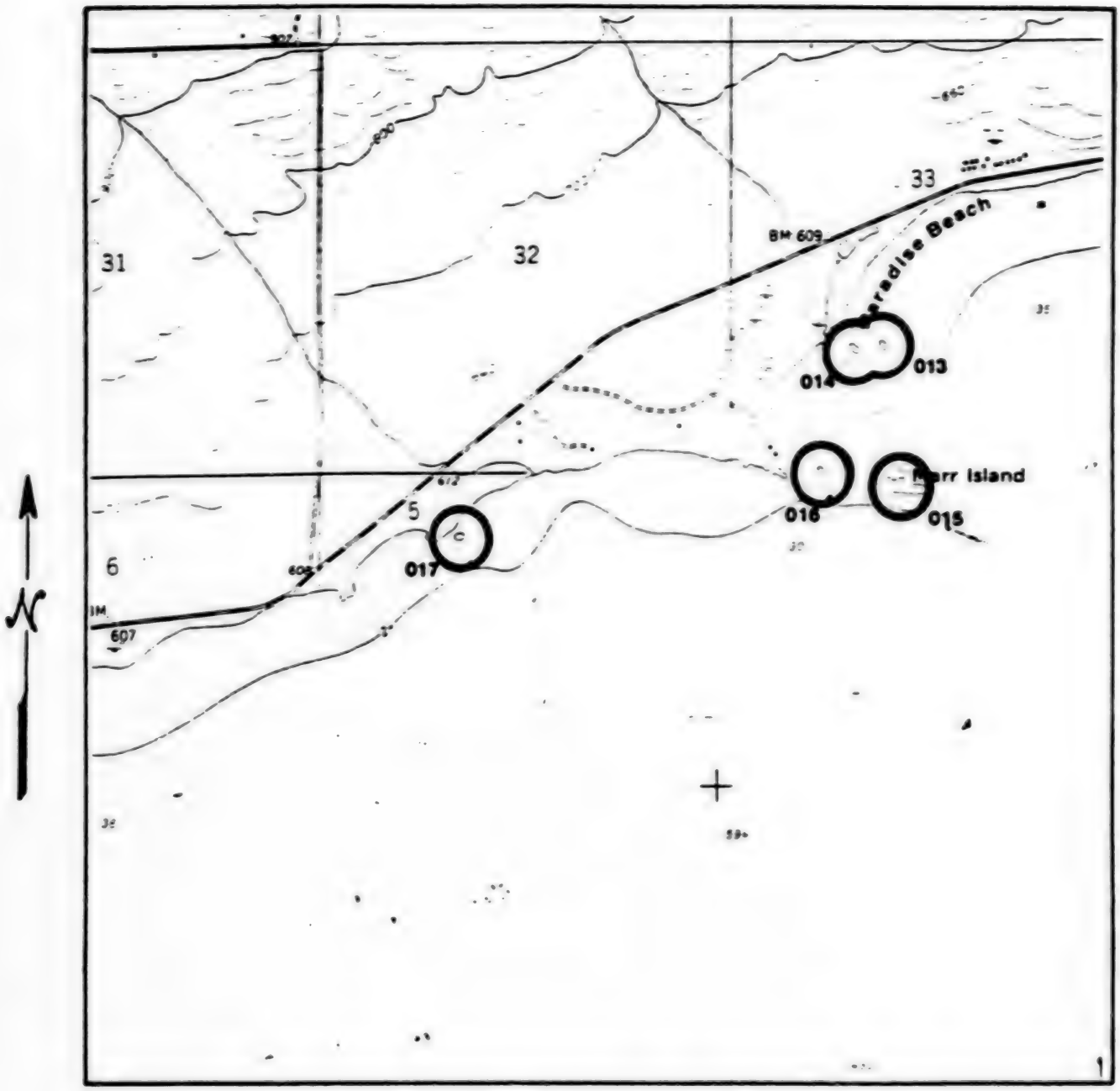

Township 61+62N Range 3E County COOK P.M. 4TH

Scale: 1:24,000 Name of Quad. MARR ISLAND

◯ - BLM administered islands/uplands County Control No. 013-017

Note: Boundaries are approximate;contact BLM for more detailed information.

PUBLIC LAND
IN
MINNESOTA

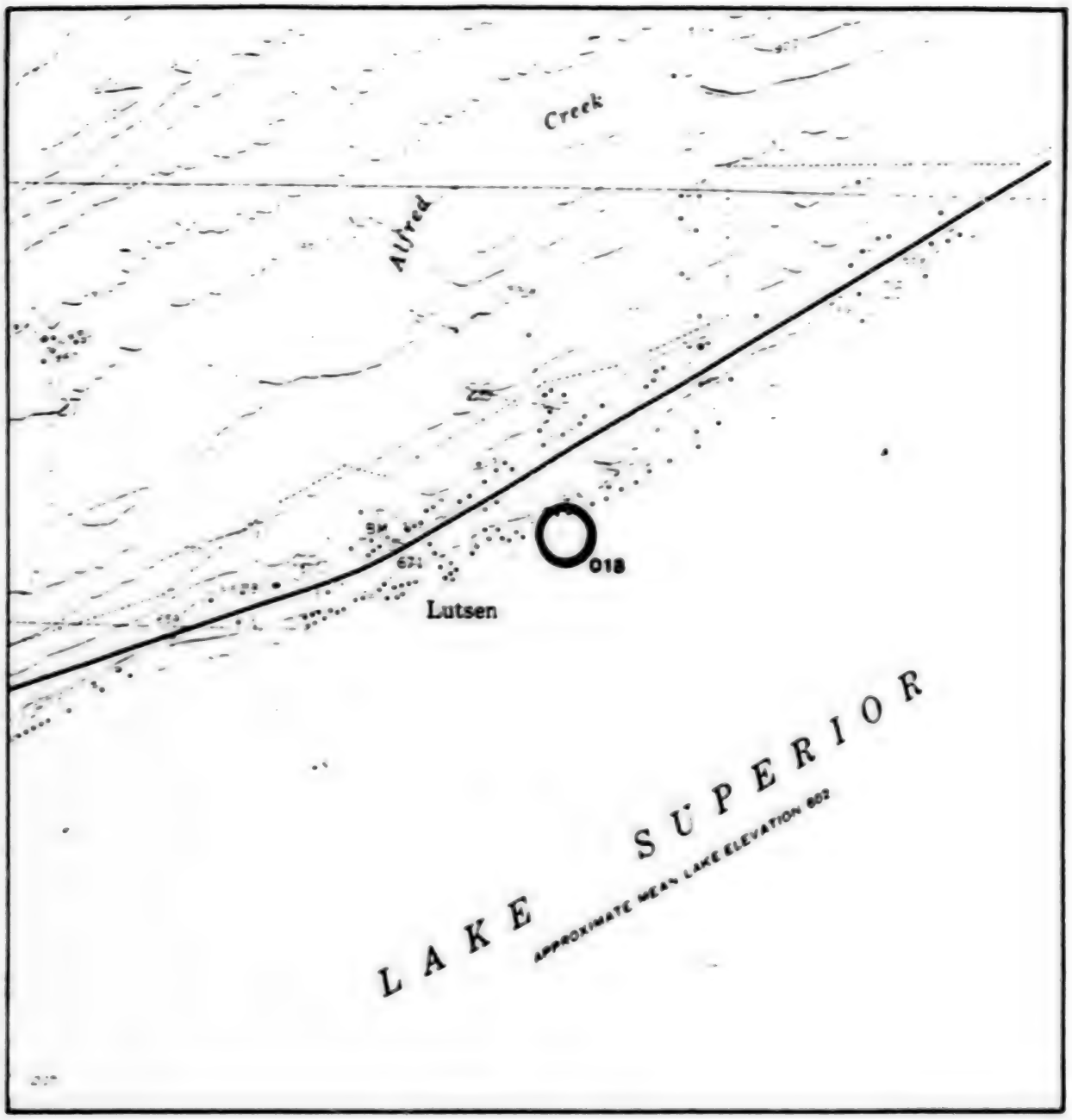

Township 60N Range 3W County COOK P.M. 4TH

Scale: 1:24,000 Name of Quad. LUTSEN

○ - BLM administered islands/uplands County Control No. 018

Note: Boundaries are approximate;contact BLM for more detailed information.

PUBLIC LAND
IN
MINNESOTA

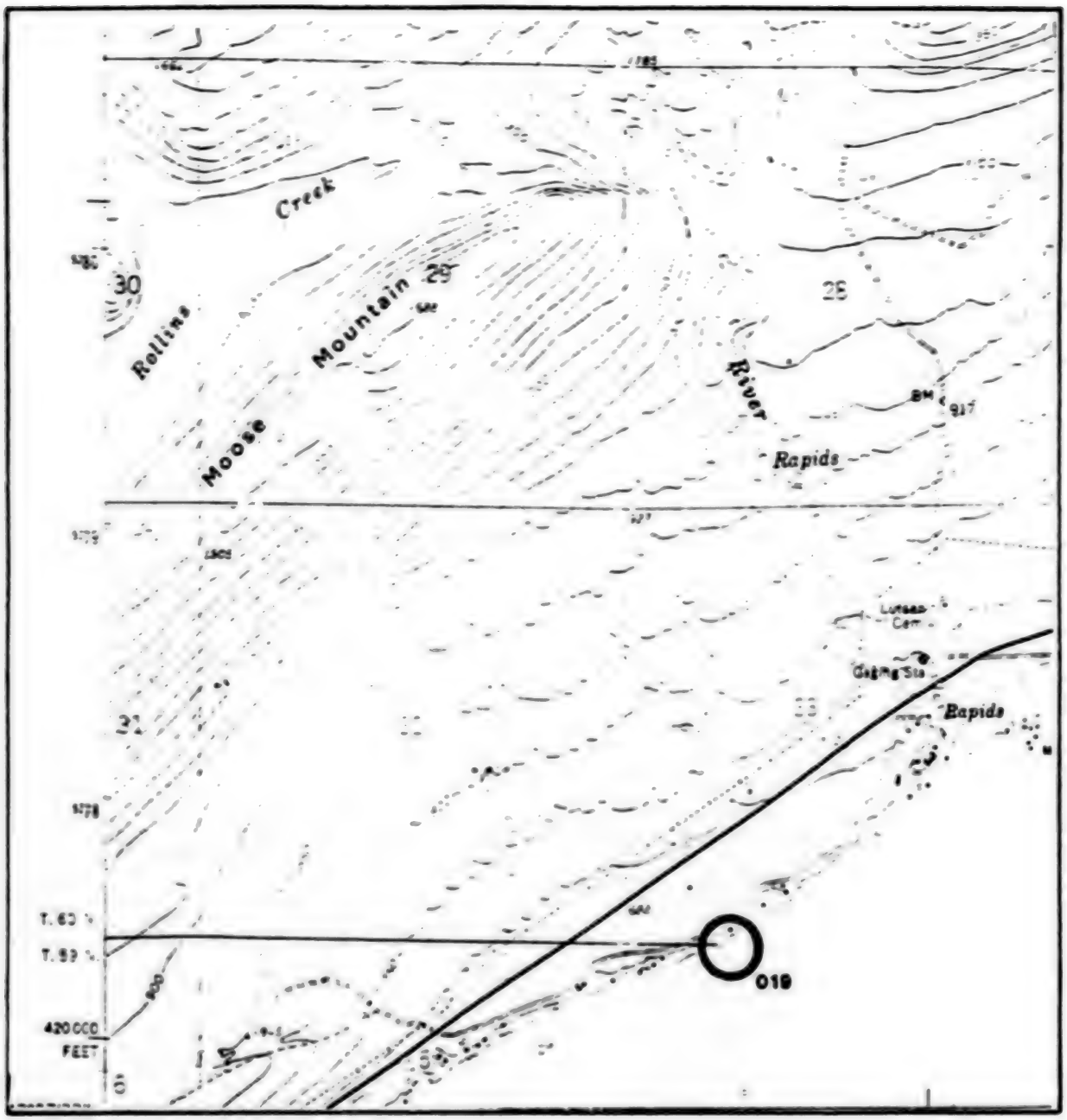

Township 59N Range 3 W County COOK P.M. 4TH

Scale: 1:24,000 Name of Quad. LUTSEN

◯ - BLM administered islands/uplands County Control No. 019

Note: Boundaries are approximate;contact BLM for more detailed information.

PUBLIC LAND
IN
MINNESOTA

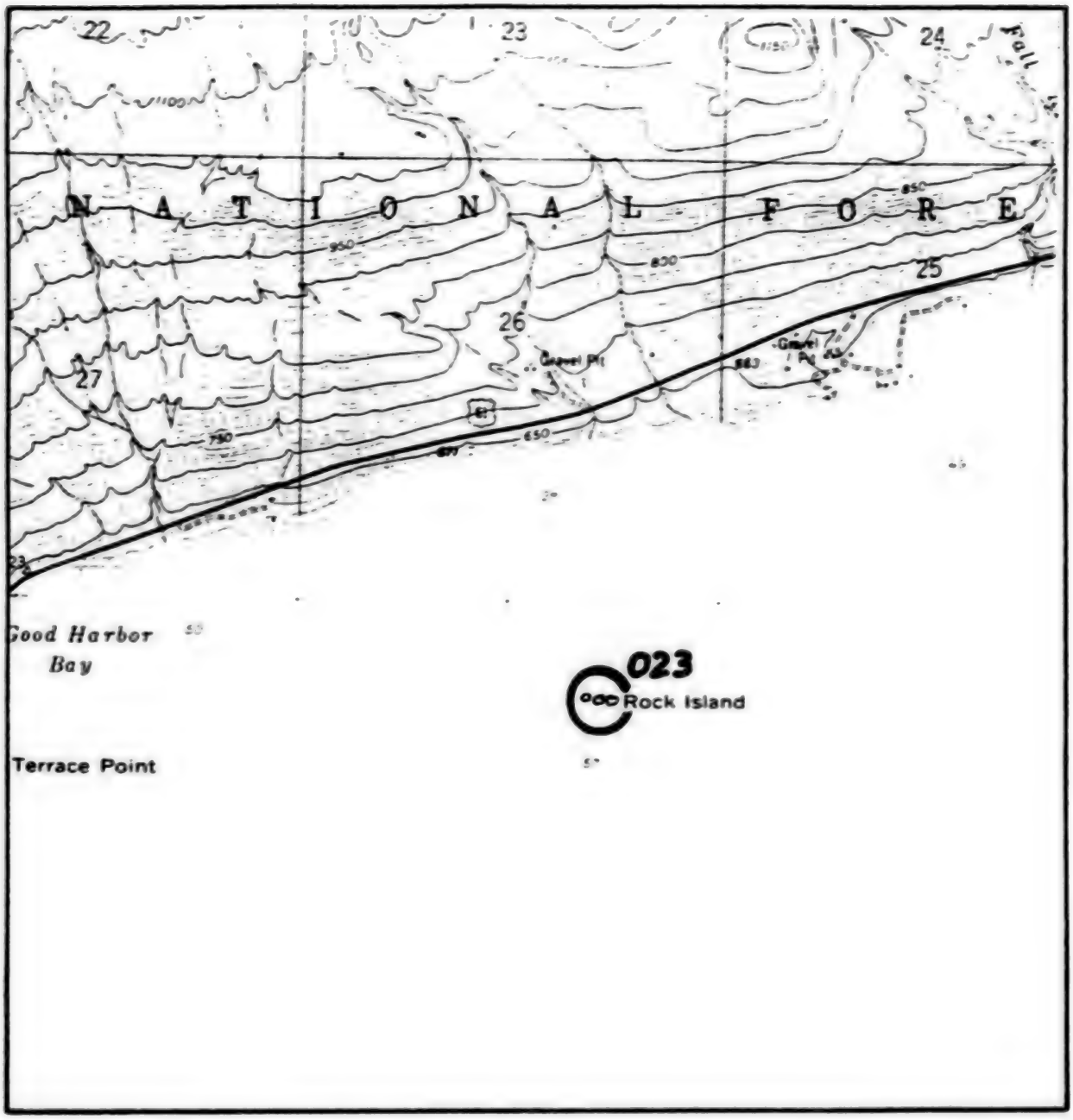

Township 61N Range 1W County COOK P.M. 4TH

Scale: 1:24,000 Name of Quad. GOOD HARBOR BAY

○ - BLM administered islands/uplands County Control No. 023

Note: Boundaries are approximate;contact BLM for more detailed information.

PUBLIC LAND
IN
MINNESOTA

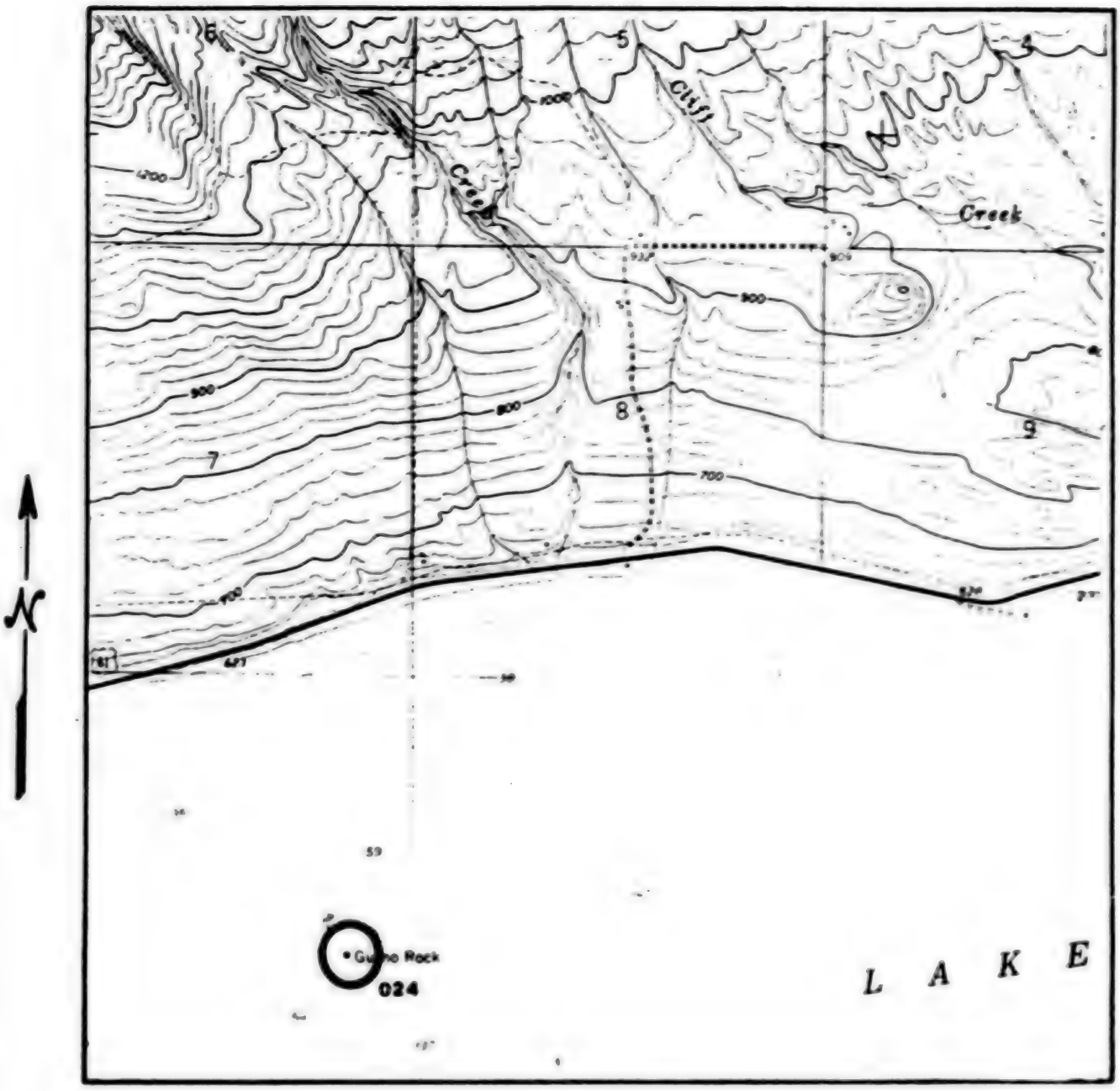

Township 61N Range 2E County COOK P.M. 4TH

Scale: 1:24,000 Name of Quad. KADUNCE RIVER

◯ - BLM administered islands/uplands County Control No. 024

Note: Boundaries are approximate;contact BLM for more detailed information.

PUBLIC LAND
IN
MINNESOTA

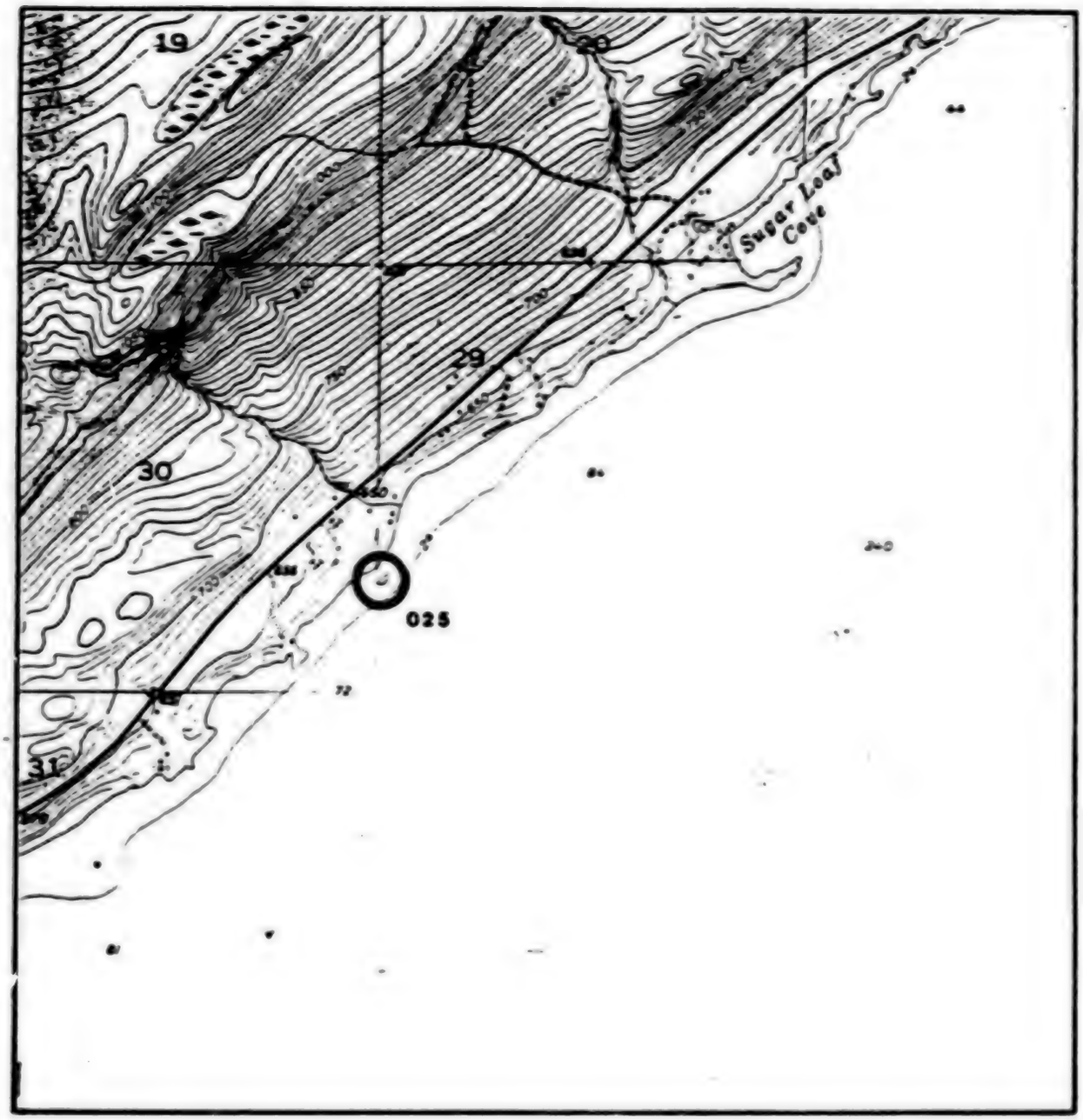

Township 58N Range 5W County COOK P.M. 4TH

Scale: 1:24,000 Name of Quad. LITTLE MARAIS

○ - BLM administered islands/uplands County Control No. 025

Note: Boundaries are approximate;contact BLM for more detailed information.

U.S. Department of the Interior

Bureau of Land Management

SEPTEMBER, 1989

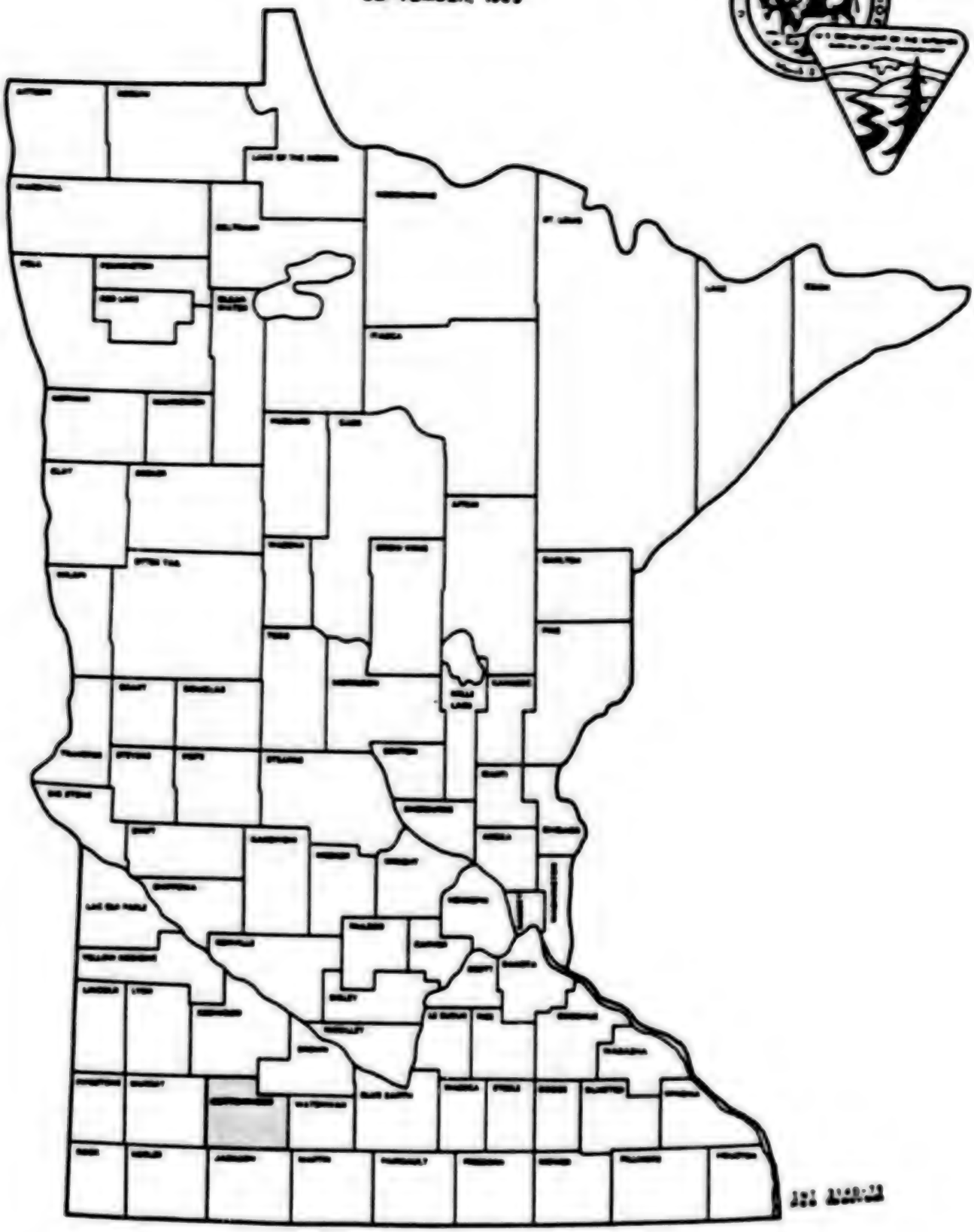

COTTONWOOD COUNTY

PUBLIC LAND
IN
MINNESOTA

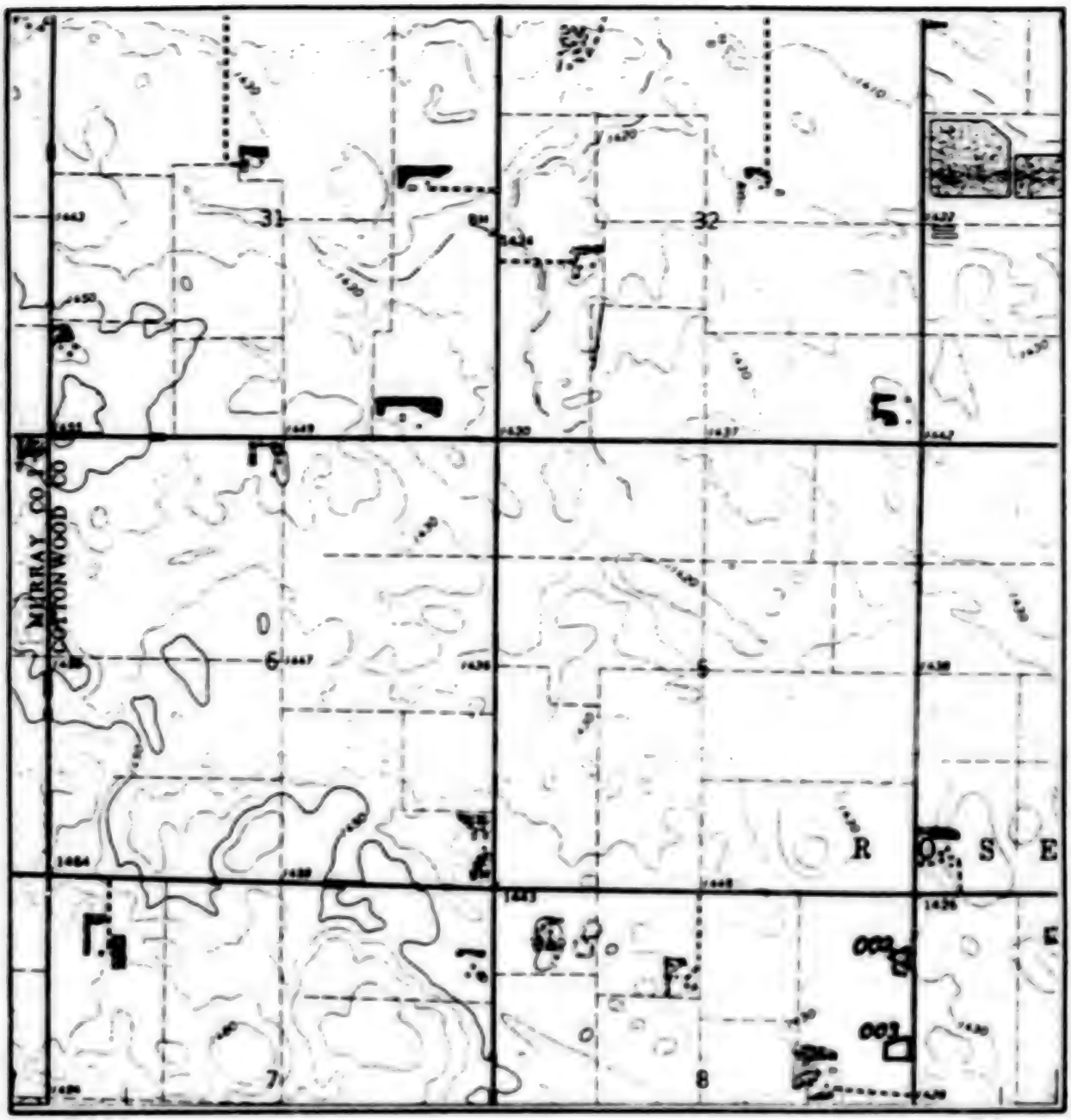

Township 106 N Range 38 W County COTTONWOOD P.M. 5TH

Scale: 1:24,000 Name of Quad. WEST BROOK

◯ - BLM administered islands/uplands County Control No. 002 + 003

Note: Boundaries are approximate;contact BLM for more detailed information.

U.S. Department of the Interior

Bureau of Land Management

SEPTEMBER, 1989

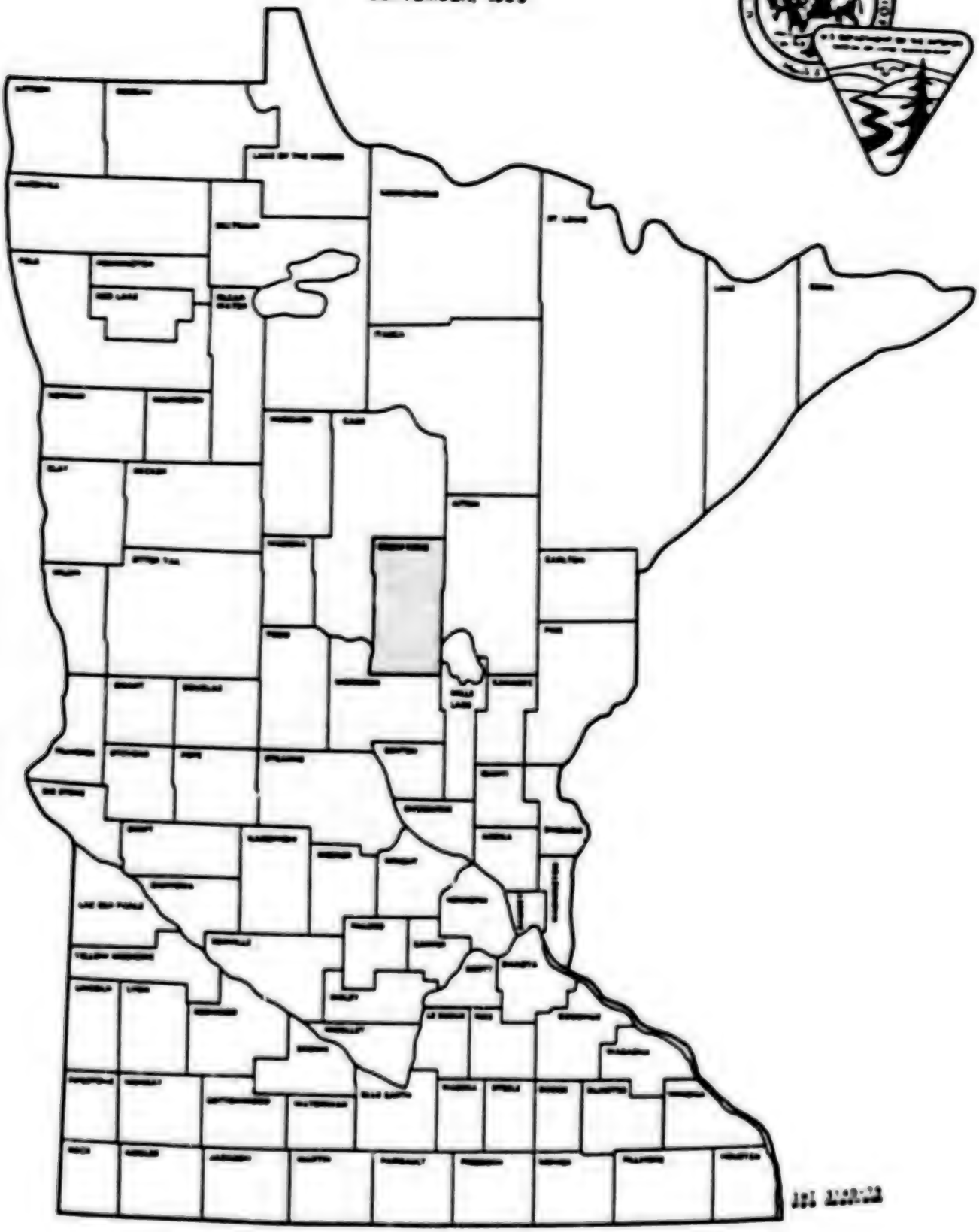

CROW WING COUNTY

PUBLIC LAND
IN
MINNESOTA

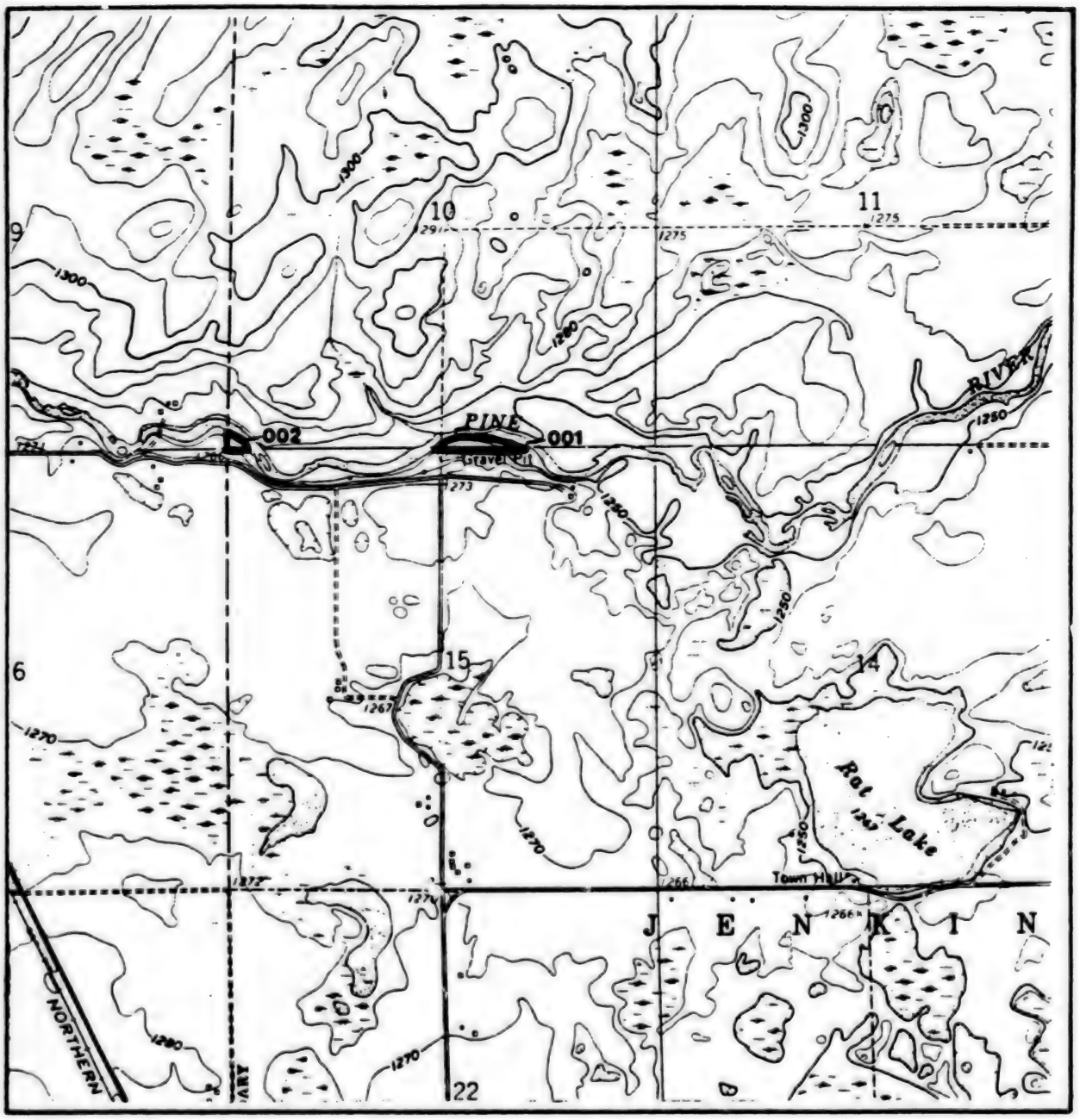

Township 137N Range 29W County CROW WING P.M. 5TH

Scale: 1:24,000 Name of Quad. JENKINS

◯ - BLM administered islands/uplands County Control No. 001, 002

Note: Boundaries are approximate;contact BLM for more detailed information.

PUBLIC LAND
IN
MINNESOTA

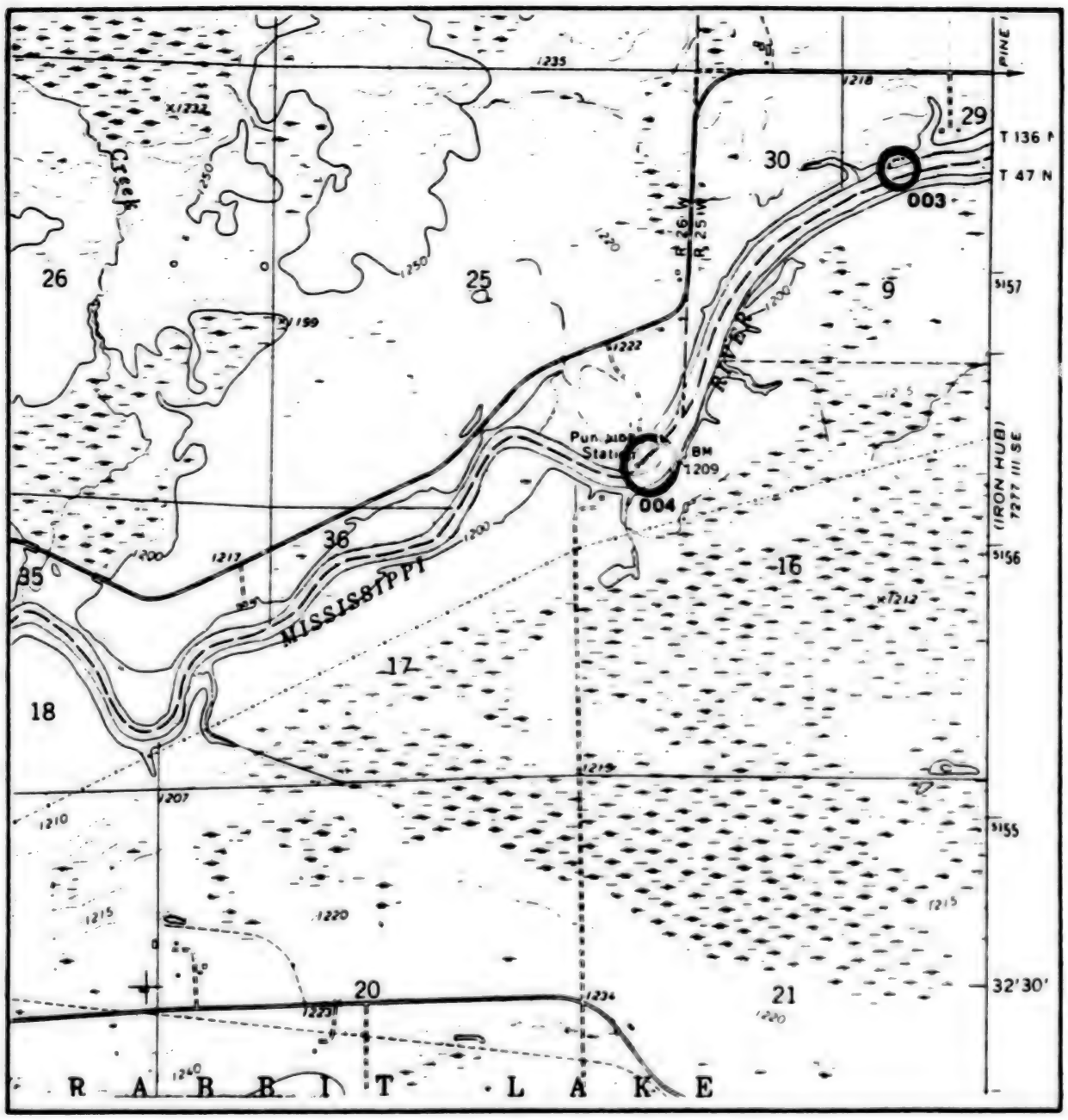

Township 136N Range 26W County CROW WING P.M. 5TH

Scale: 1:24,000 Name of Quad. CUYUNA

○ - BLM administered islands/uplands County Control No. 003, 004

Note: Boundaries are approximate;contact BLM for more detailed information.

PUBLIC LAND
IN
MINNESOTA

Township 136N Range 26 + 27W County CROW WING P.M. 5TH

Scale: 1:24,000 Name of Quad. TROMMALD

○ - BLM administered islands/uplands County Control No. 005, 006, 031

Note: Boundaries are approximate;contact BLM for more detailed information.

PUBLIC LAND
IN
MINNESOTA

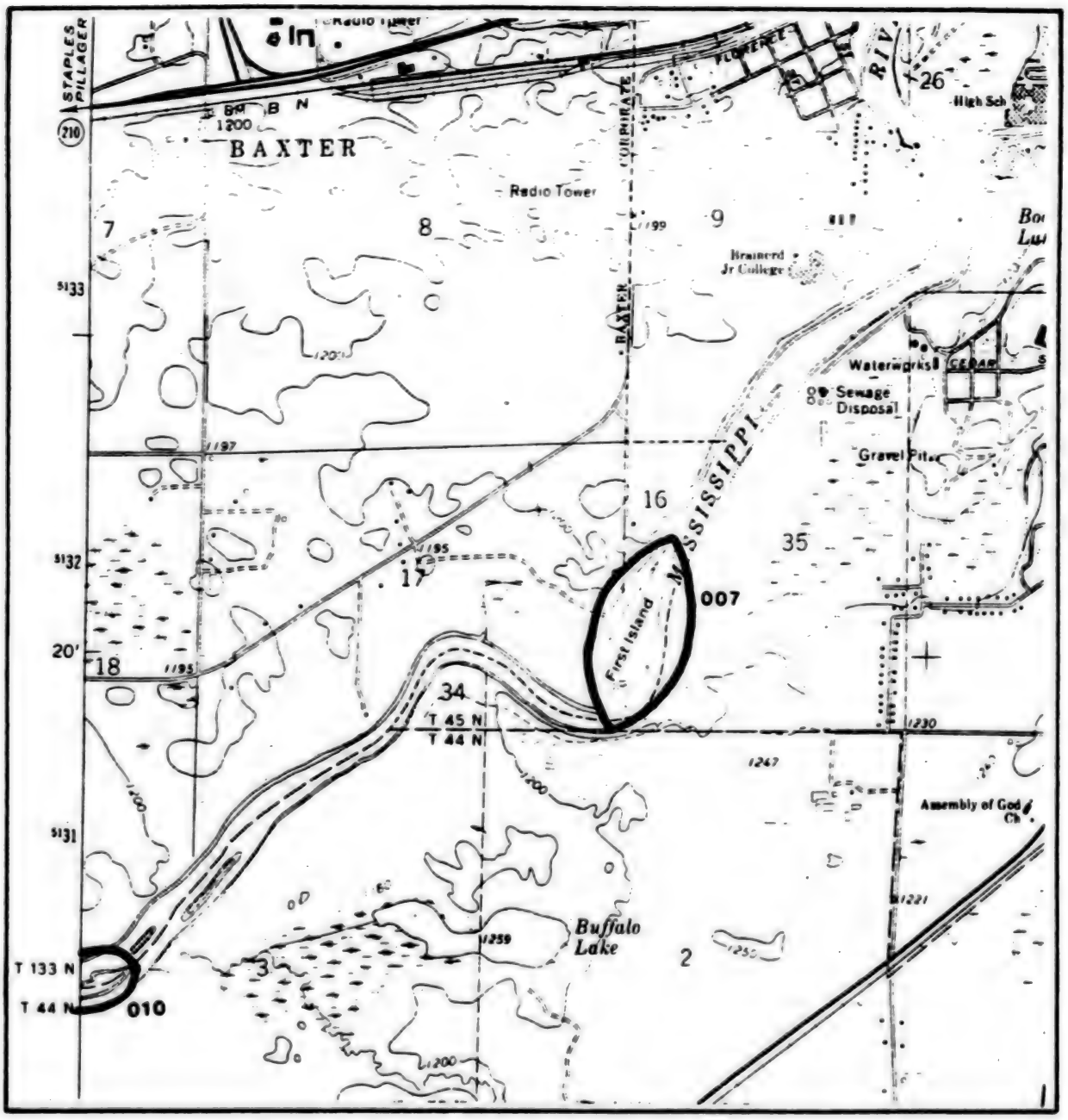

Township 133N / 44N Range 28W / 31W County CROW WING P.M. 4TH + 5TH

Scale: 1:24,000 Name of Quad. BRAINERD

◯ - BLM administered islands/uplands County Control No. 007, 010

Note: Boundaries are approximate;contact BLM for more detailed information.

PUBLIC LAND
IN
MINNESOTA

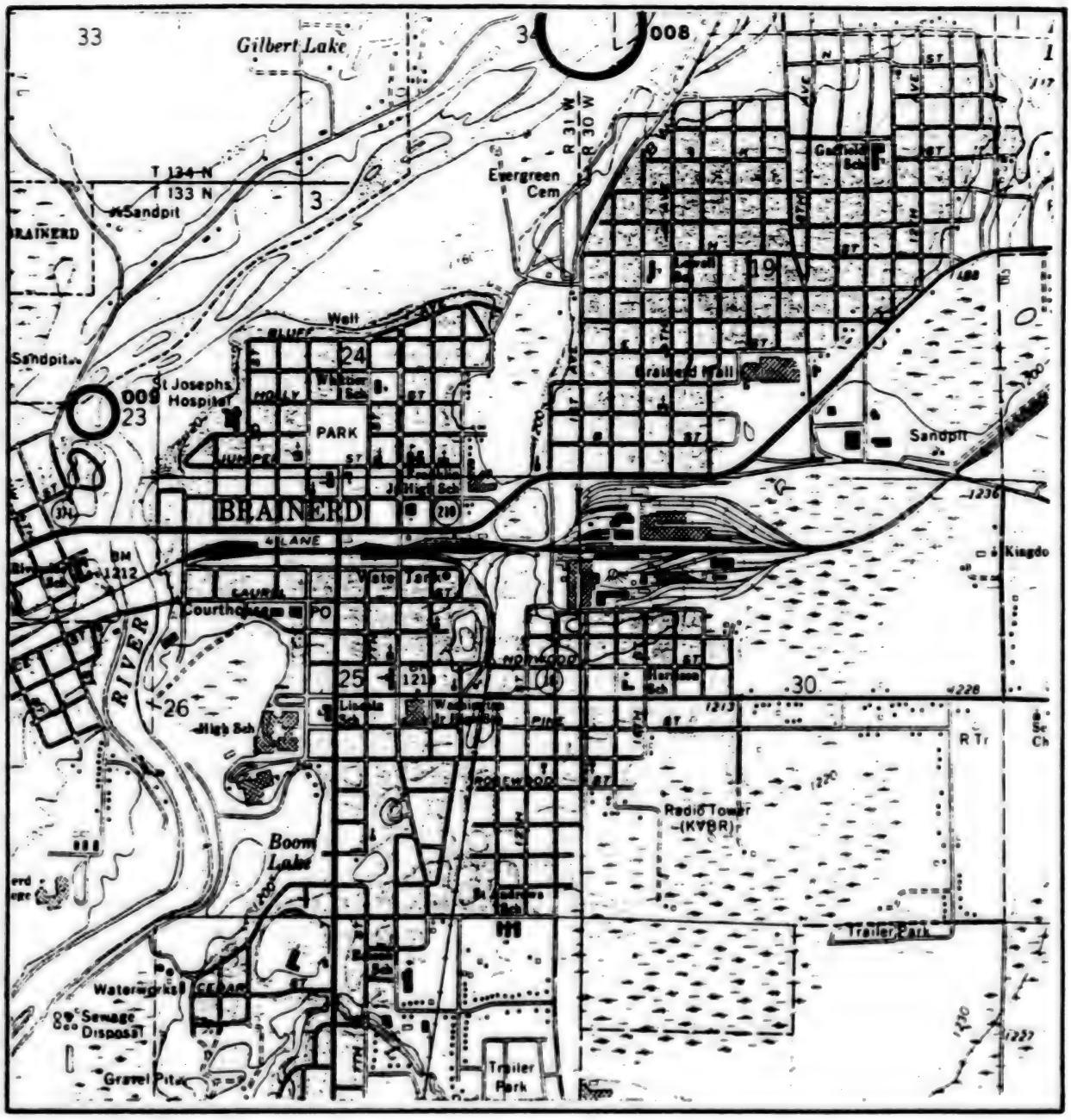

Township 133+134N Range 28W County CROW WING P.M. 5TH

Scale: 1:24,000 Name of Quad. BRAINERD

○ - BLM administered islands/uplands County Control No. 008, 009

Note: Boundaries are approximate;contact BLM for more detailed information.

PUBLIC LAND
IN
MINNESOTA

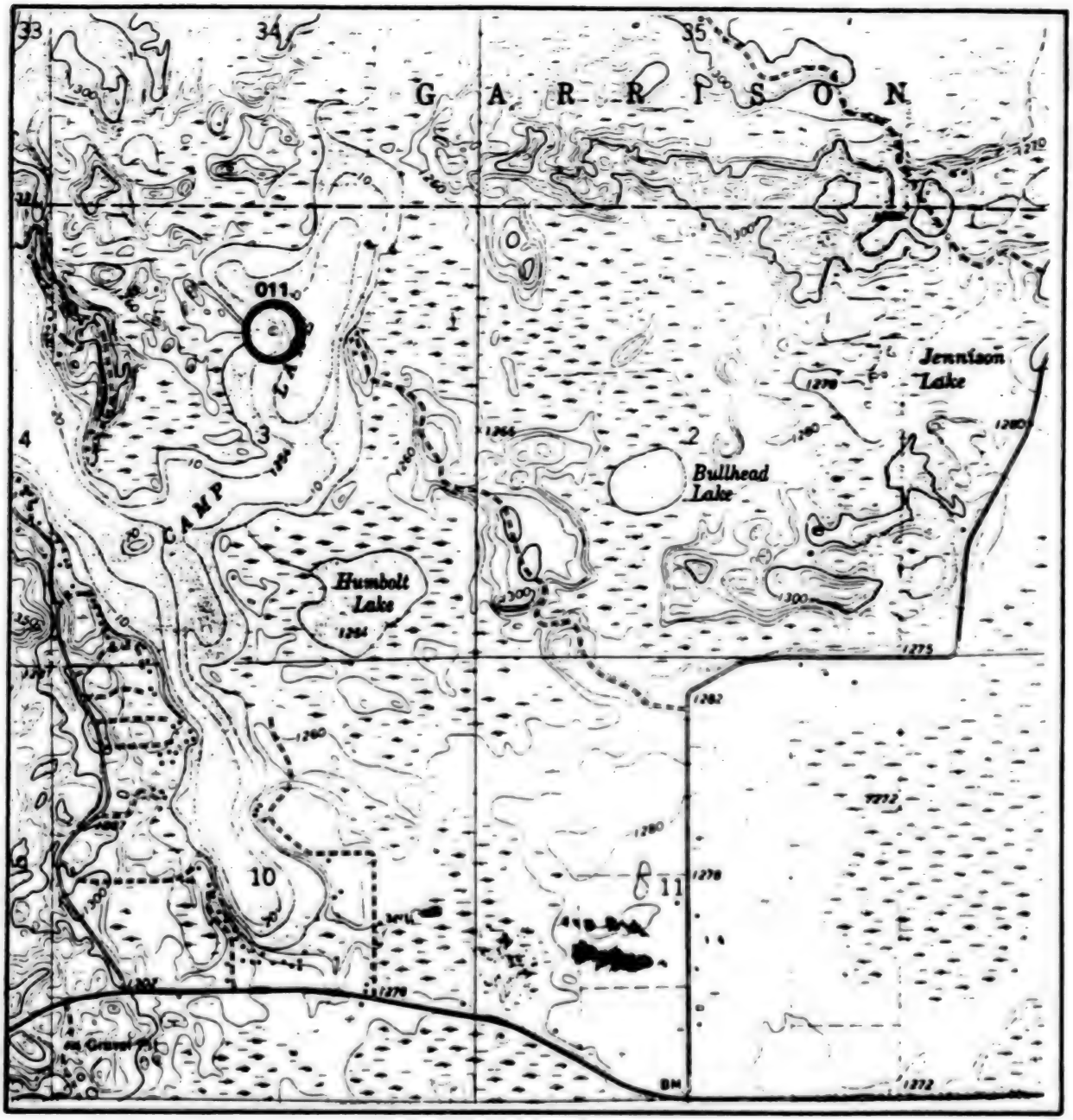

Township 43N Range 28W County CROW WING P.M. 4TH

Scale: 1:24,000 Name of Quad. VINELAND

◯ - BLM administered islands/uplands County Control No. 011

Note: Boundaries are approximate;contact BLM for more detailed information.

PUBLIC LAND
IN
MINNESOTA

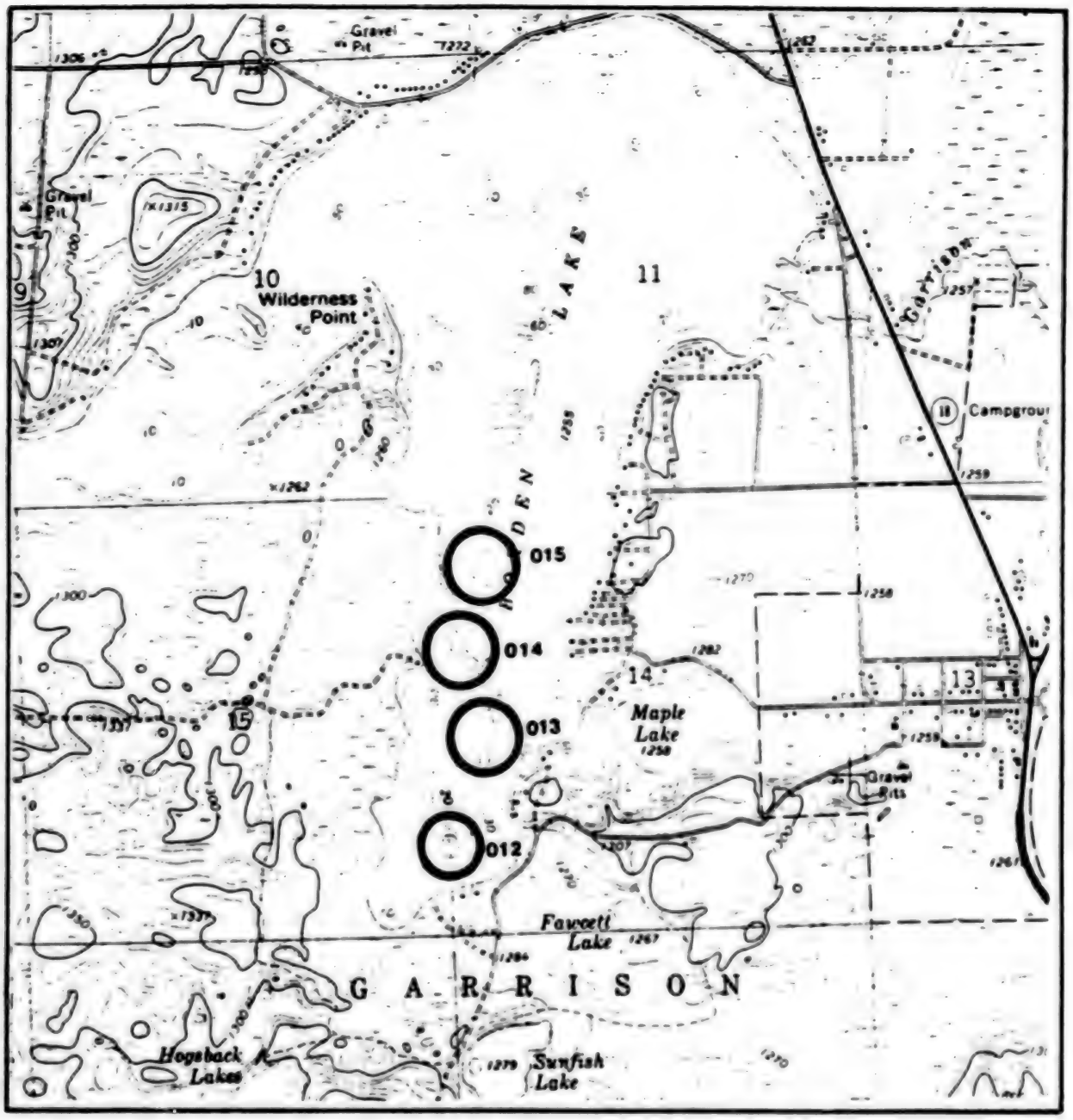

Township 44N Range 28W County CROW WING P.M. 4TH

Scale: 1:24,000 Name of Quad. GARRISON

○ - BLM administered islands/uplands County Control No. 012-015

Note: Boundaries are approximate;contact BLM for more detailed information.

PUBLIC LAND
IN
MINNESOTA

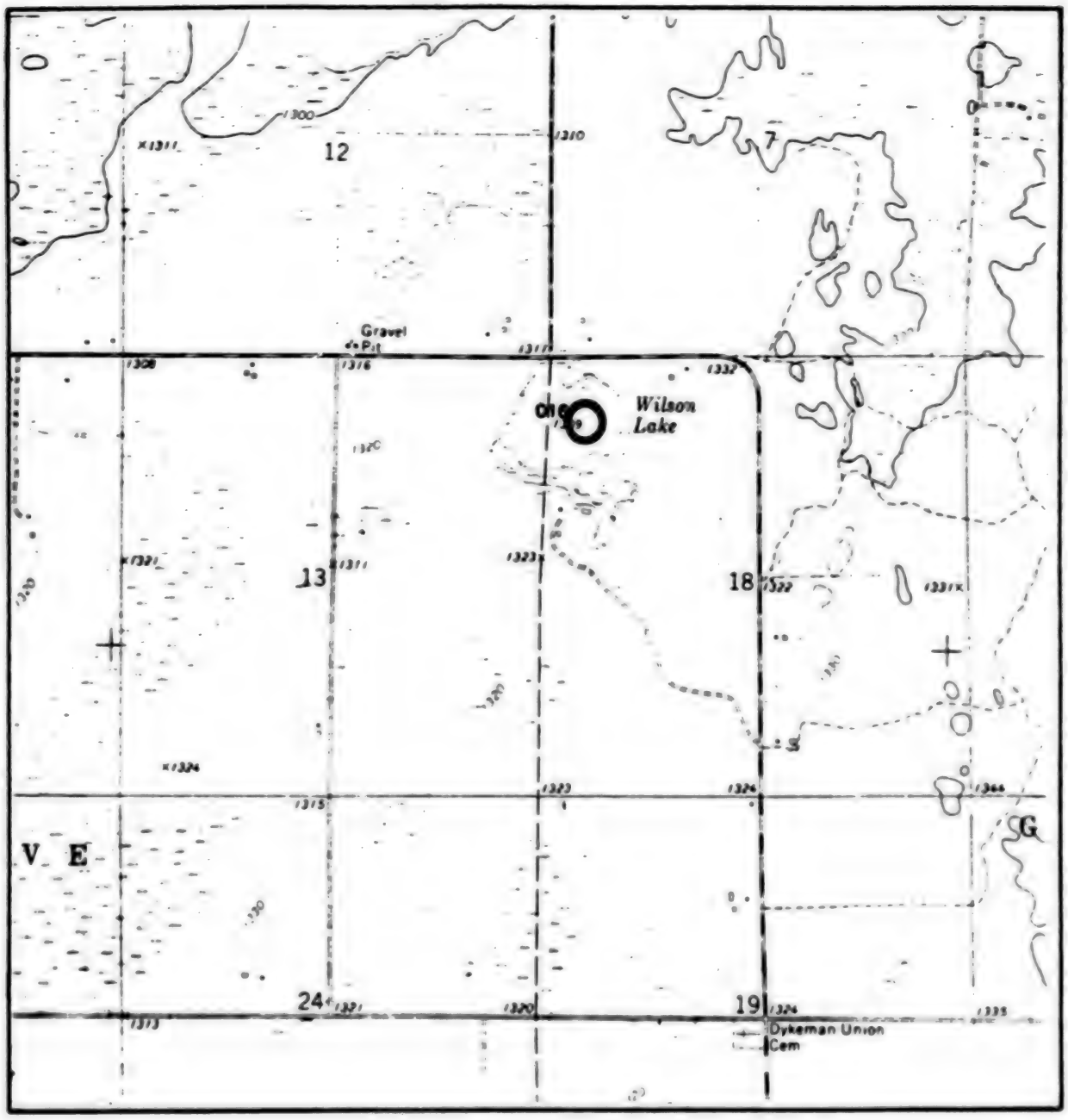

Township 44N Range 28W County CROW WING P.M. 4TH

Scale: 1:24,000 Name of Quad. GRAVE LAKE

◯ – BLM administered islands/uplands County Control No. 016

Note: Boundaries are approximate;contact BLM for more detailed information.

PUBLIC LAND
IN
MINNESOTA

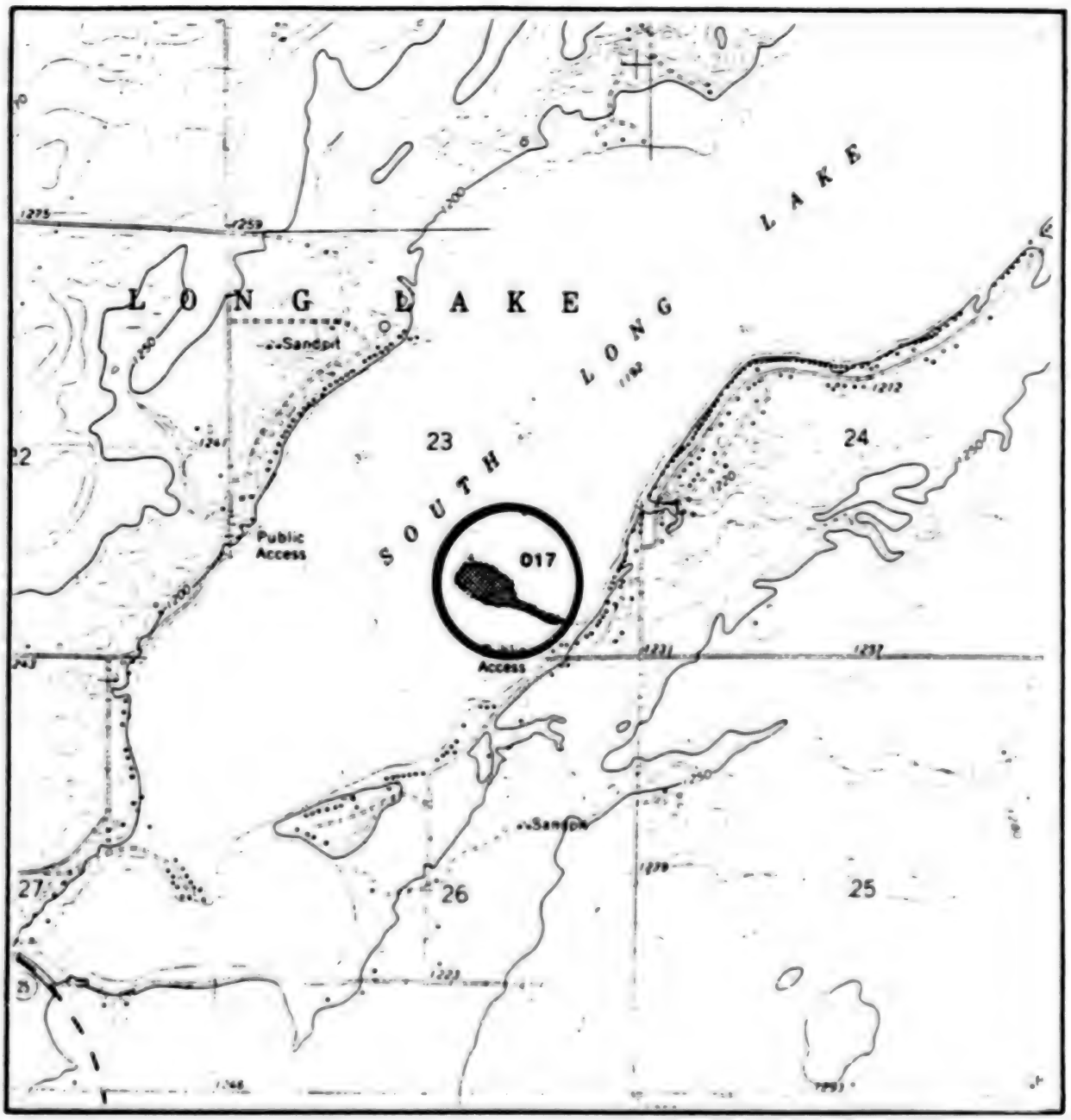

Township 44N Range 30W County CROW WING P.M. 4TH

Scale: 1:24,000 Name of Quad. SOUTH LONG LAKE

○ - BLM administered islands/uplands County Control No. 017

Note: Boundaries are approximate;contact BLM for more detailed information.

PUBLIC LAND
IN
MINNESOTA

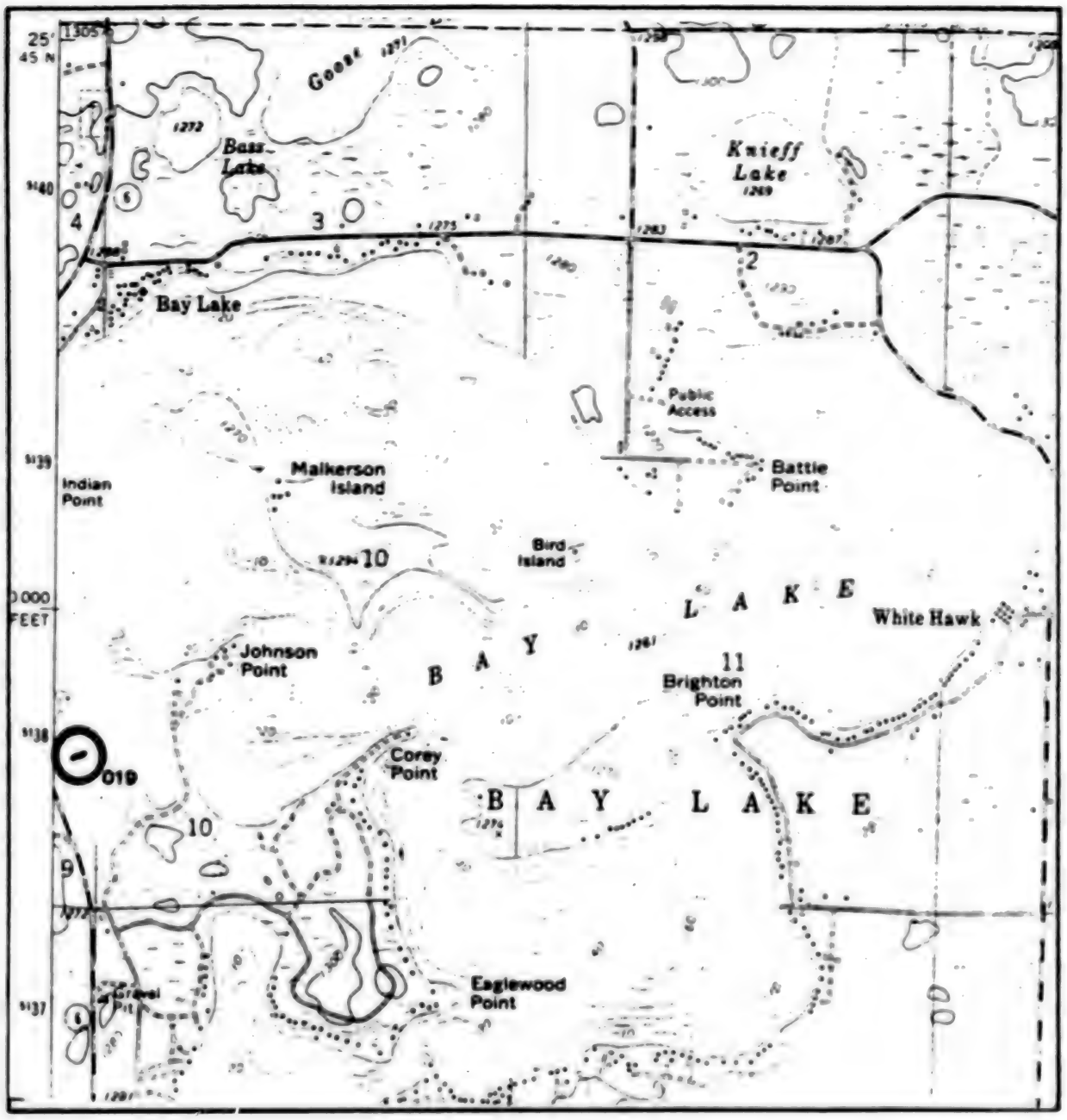

Township 45N Range 28W County CROW WING P.M. 4TH

Scale: 1:24,000 Name of Quad. BAY LAKE

◯ - BLM administered islands/uplands County Control No. 019

Note: Boundaries are approximate;contact BLM for more detailed information.

PUBLIC LAND
IN
MINNESOTA

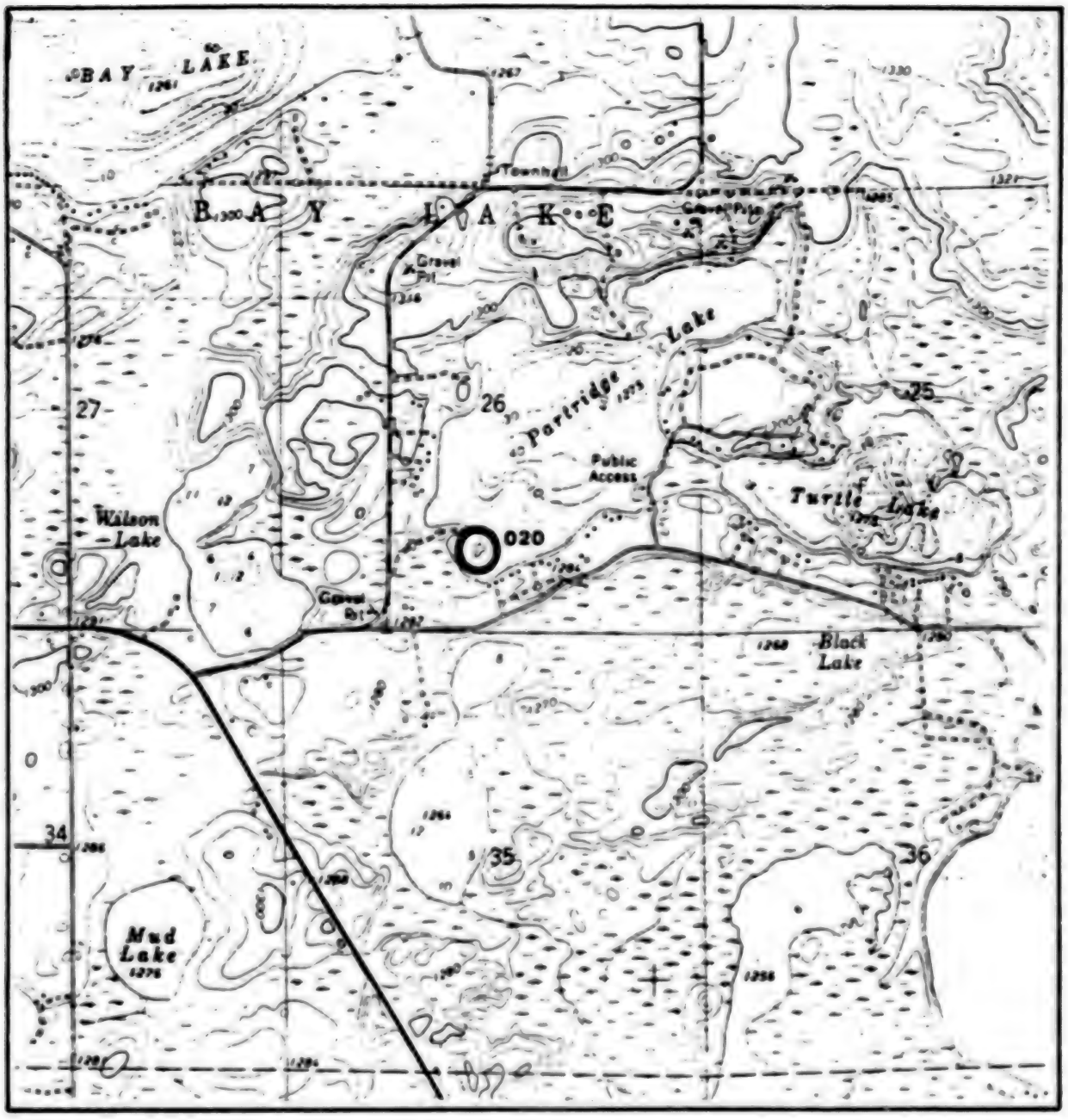

Township 45N Range 28W County CROW WING P.M. 4TH

Scale: 1:24,000 Name of Quad. GARRISON

○ - BLM administered islands/uplands County Control No. 020

Note: Boundaries are approximate;contact BLM for more detailed information.

PUBLIC LAND
IN
MINNESOTA

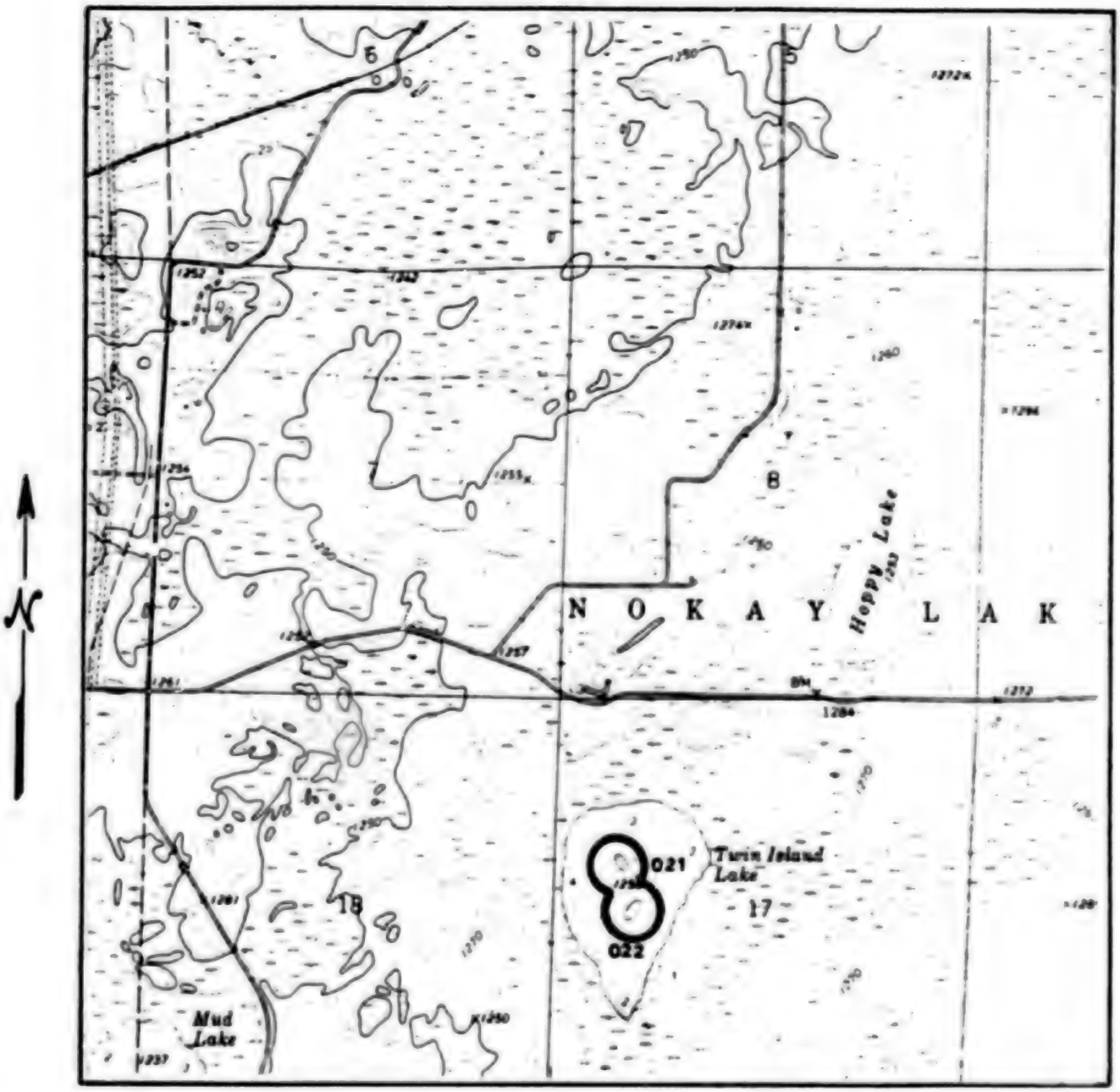

Township 45N Range 29W County CROW WING P.M. 4TH

Scale: 1:24,000 Name of Quad. RIVERTON

◯ - BLM administered islands/uplands County Control No. 021, 022

Note: Boundaries are approximate;contact BLM for more detailed information.

PUBLIC LAND
IN
MINNESOTA

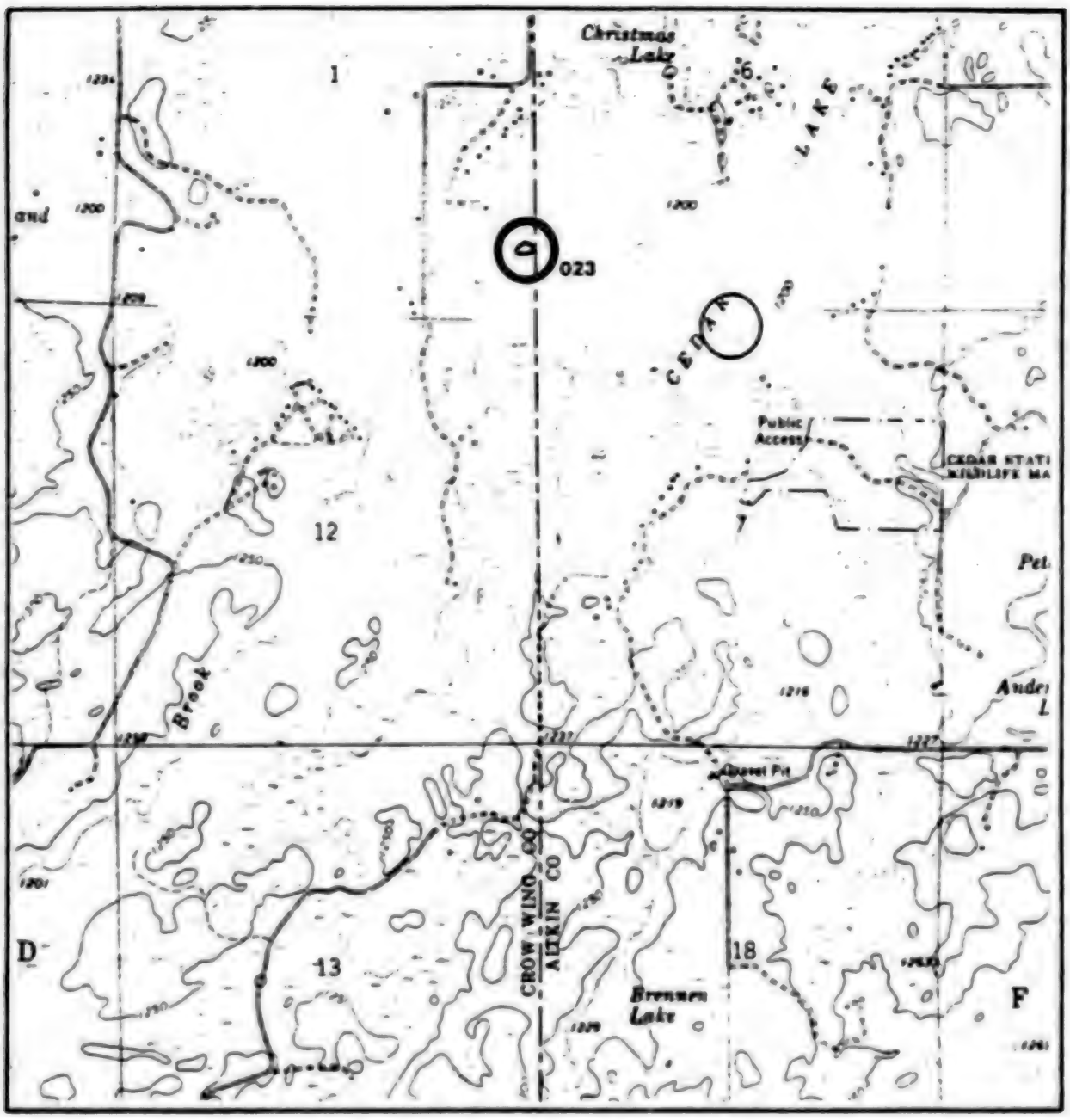

Township 46N Range 28W County CROW WING P.M. 4TH

Scale: 1:24,000 Name of Quad. BAY LAKE

○ - BLM administered islands/uplands County Control No. 023

Note: Boundaries are approximate;contact BLM for more detailed information.

PUBLIC LAND
IN
MINNESOTA

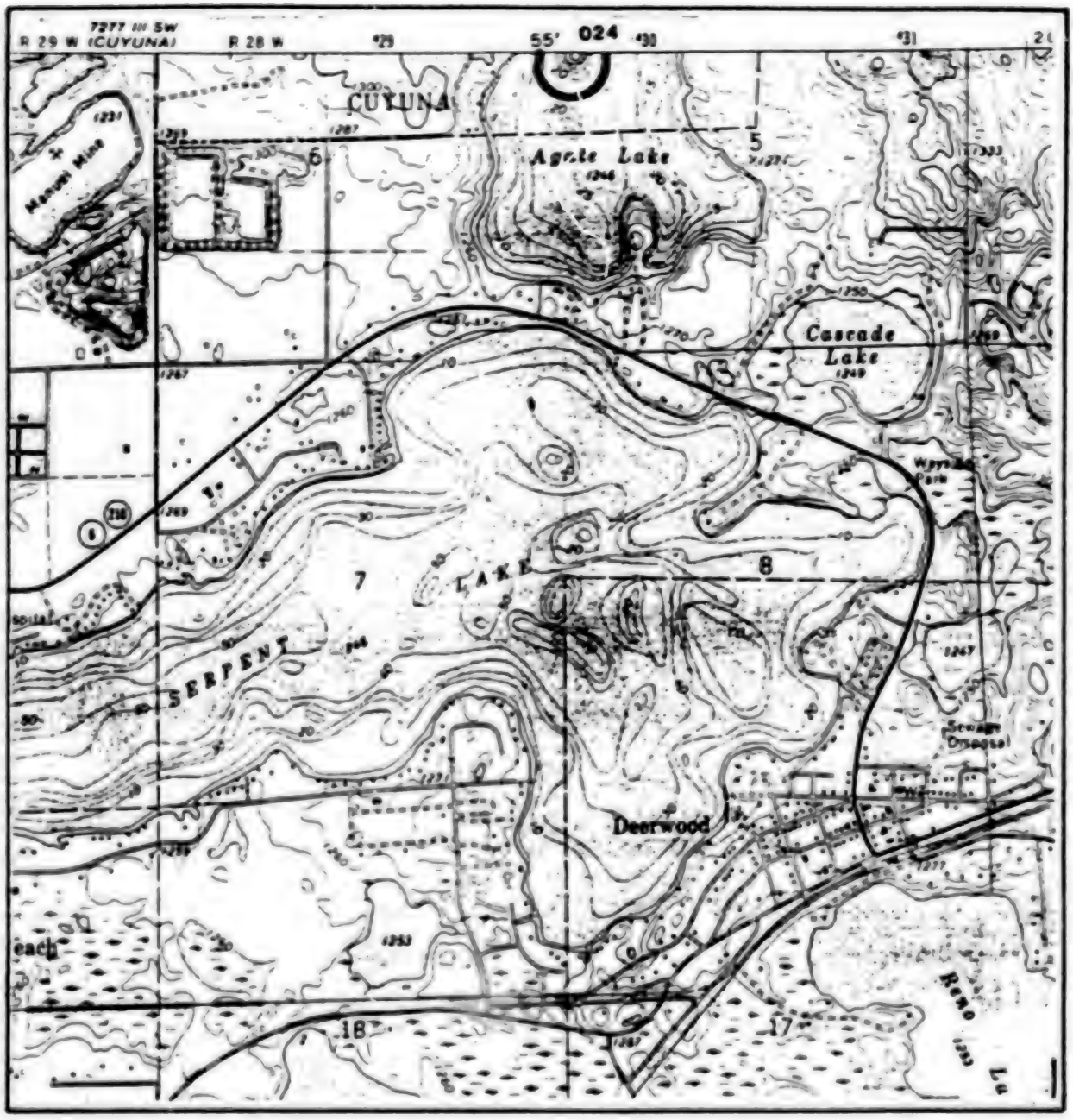

Township 46N Range 28W County CROW WING P.M. 4TH

Scale: 1:24,000 Name of Quad. CROSBY

◯ - BLM administered islands/uplands County Control No. 024

Note: Boundaries are approximate;contact BLM for more detailed information.

PUBLIC LAND
IN
MINNESOTA

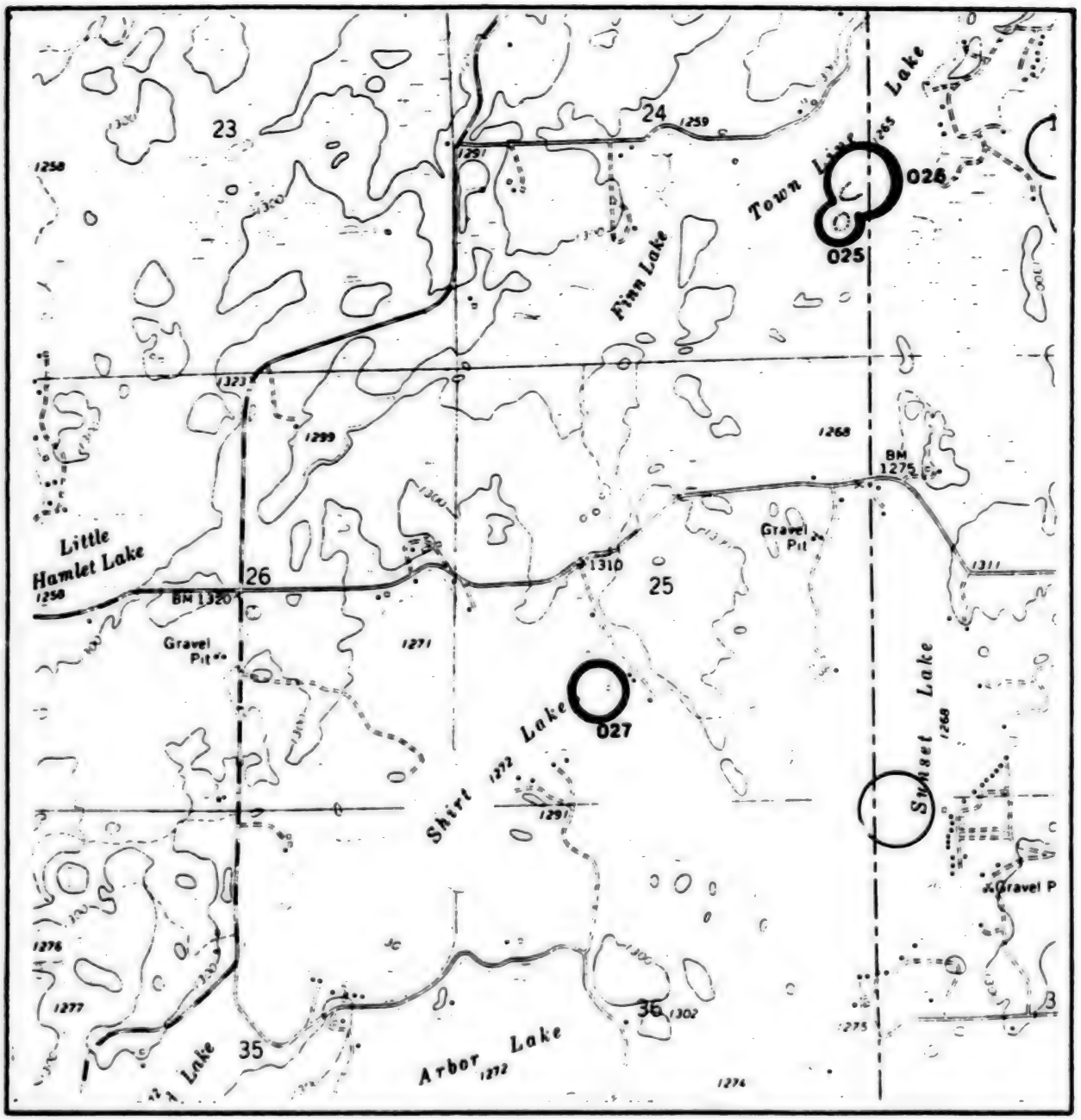

Township 46N Range 28W County CROW WING P.M. 4TH

Scale: 1:24,000 Name of Quad. BAY LAKE

○ - BLM administered islands/uplands County Control No. 025-027

Note: Boundaries are approximate;contact BLM for more detailed information.

PUBLIC LAND
IN
MINNESOTA

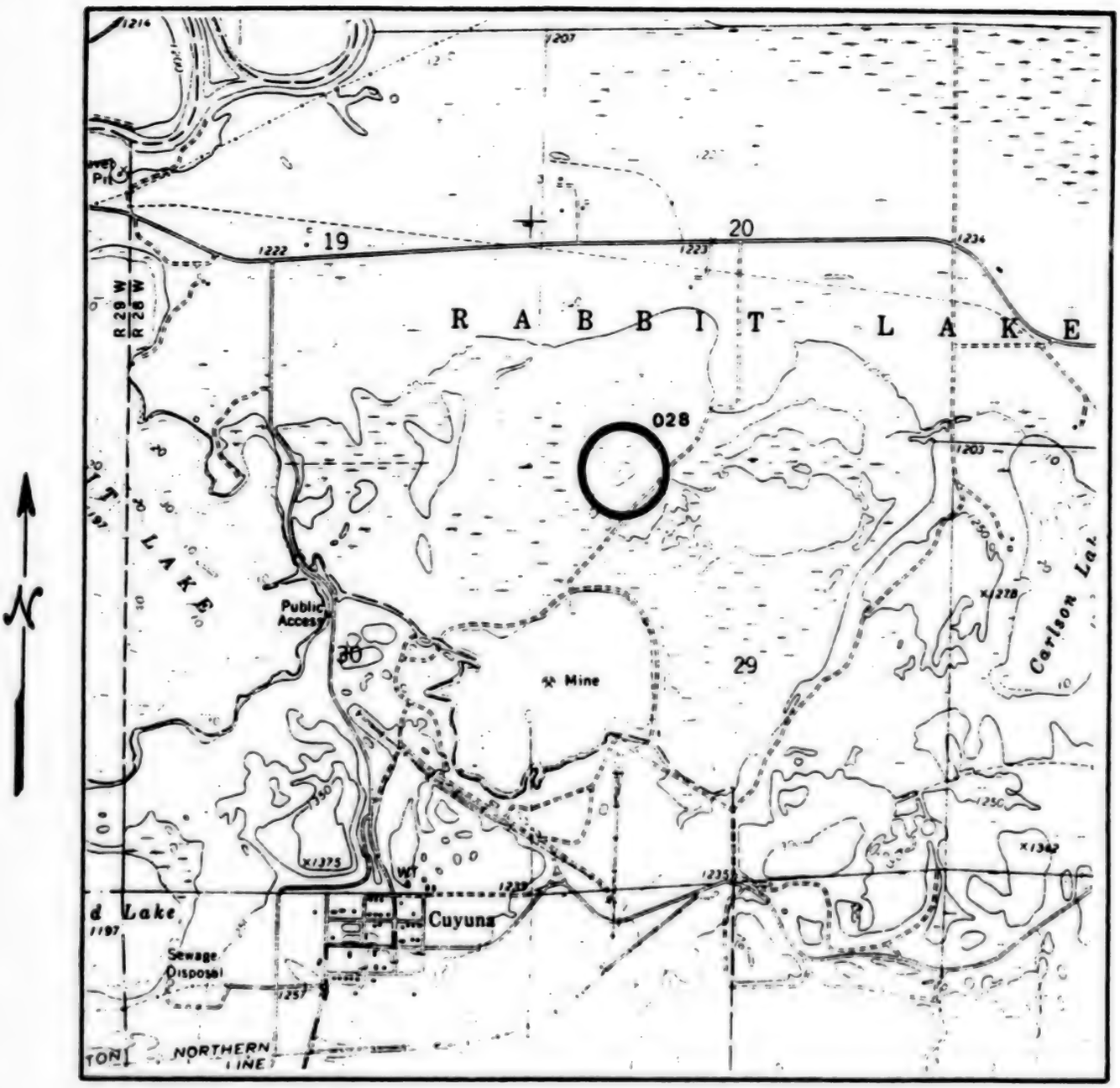

Township 47N Range 28W County CROW WING P.M. 4TH

Scale: 1:24,000 Name of Quad. CUYUNA

○ - BLM administered islands/uplands County Control No. 028

Note: Boundaries are approximate;contact BLM for more detailed information.

PUBLIC LAND
IN
MINNESOTA

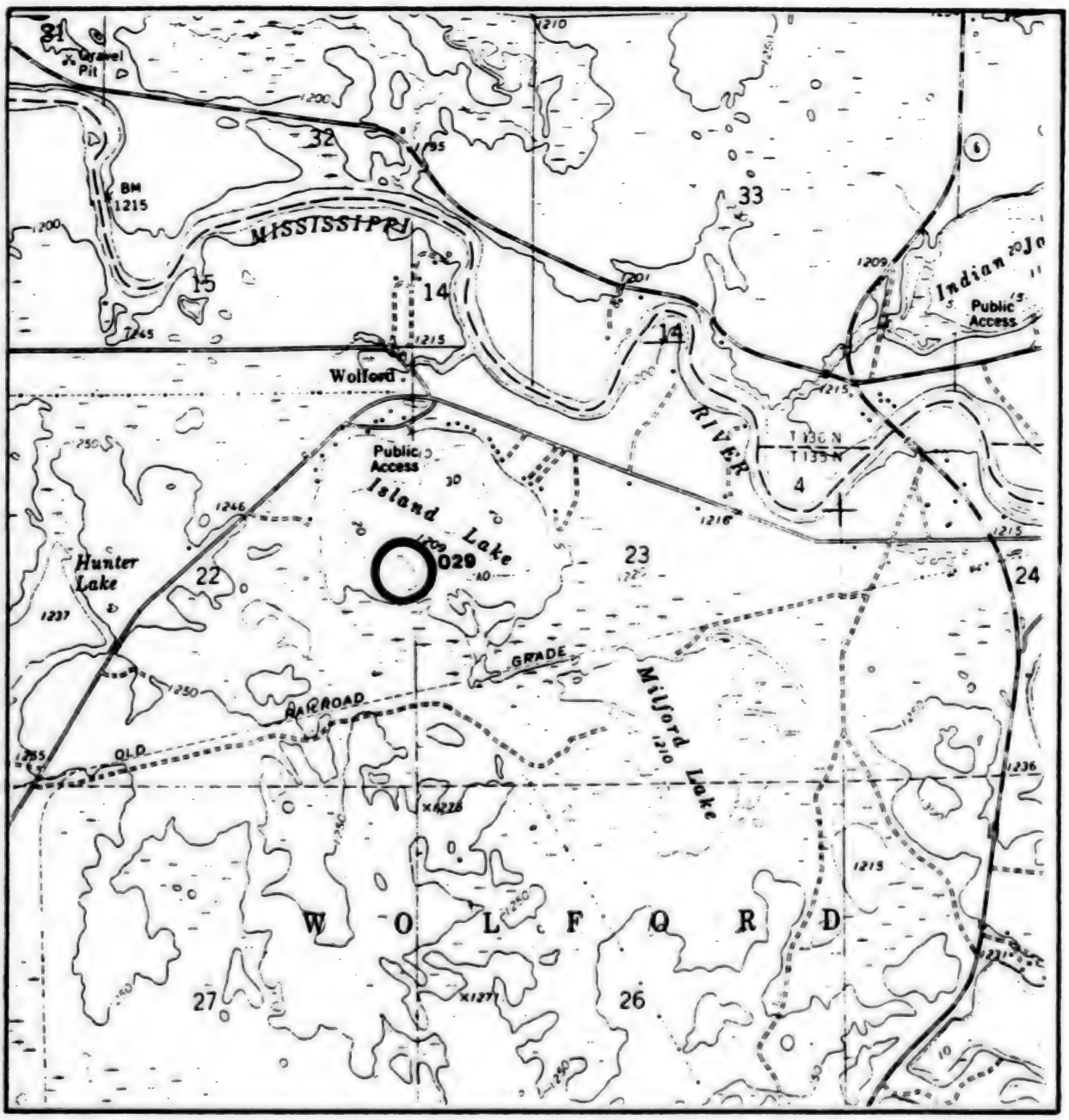

Township 47N Range 29W County CROW WING P.M. 4TH

Scale: 1:24,000 Name of Quad. CUYUNA

○ - BLM administered islands/uplands County Control No. 029

Note: Boundaries are approximate;contact BLM for more detailed information.

PUBLIC LAND
IN
MINNESOTA

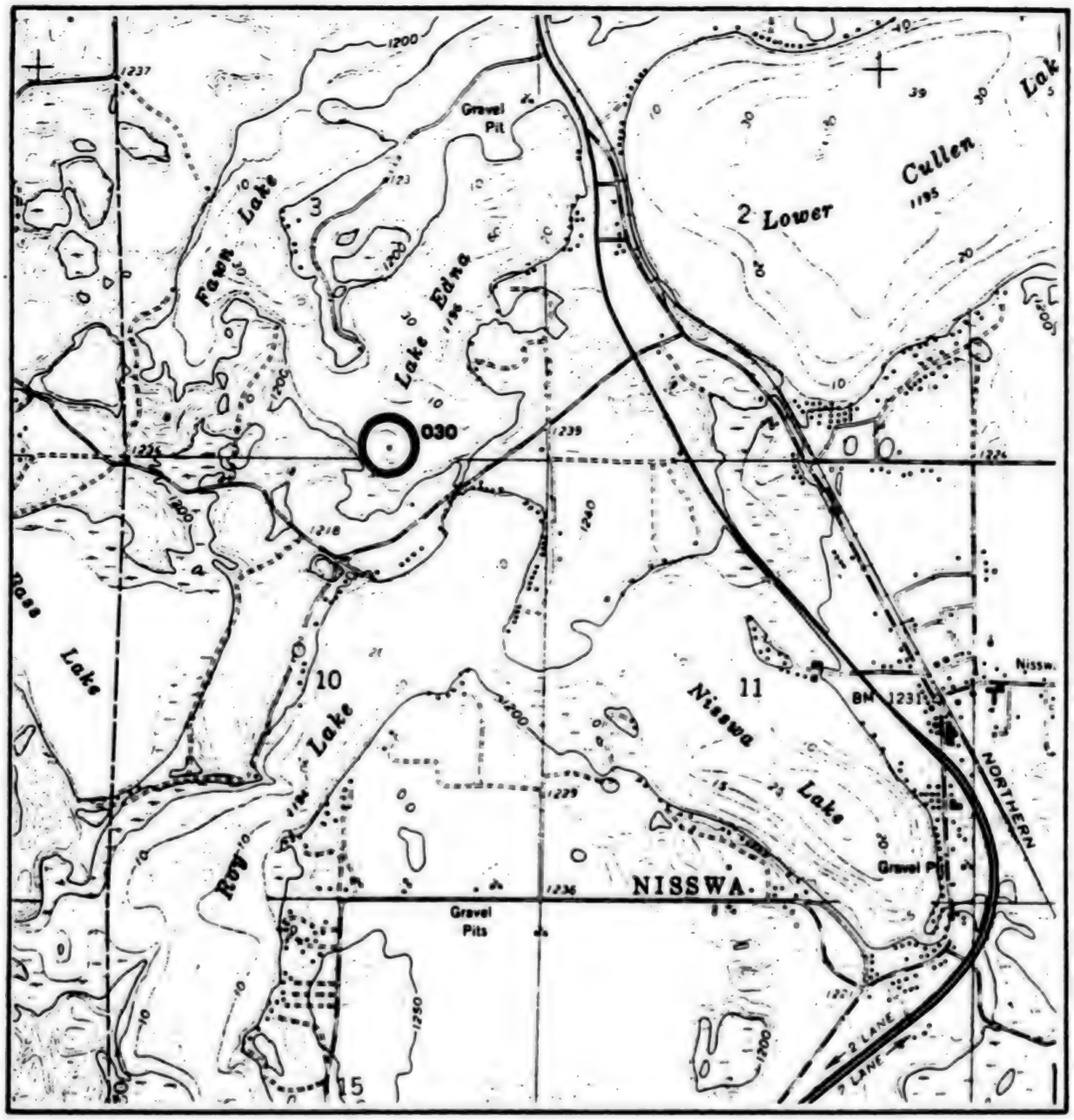

Township 135N Range 29W County CROW WING P.M. 5TH

Scale: 1:24,000 Name of Quad. NISSWA

○ - BLM administered islands/uplands County Control No. 030

Note: Boundaries are approximate;contact BLM for more detailed information.

PUBLIC LAND
IN
MINNESOTA

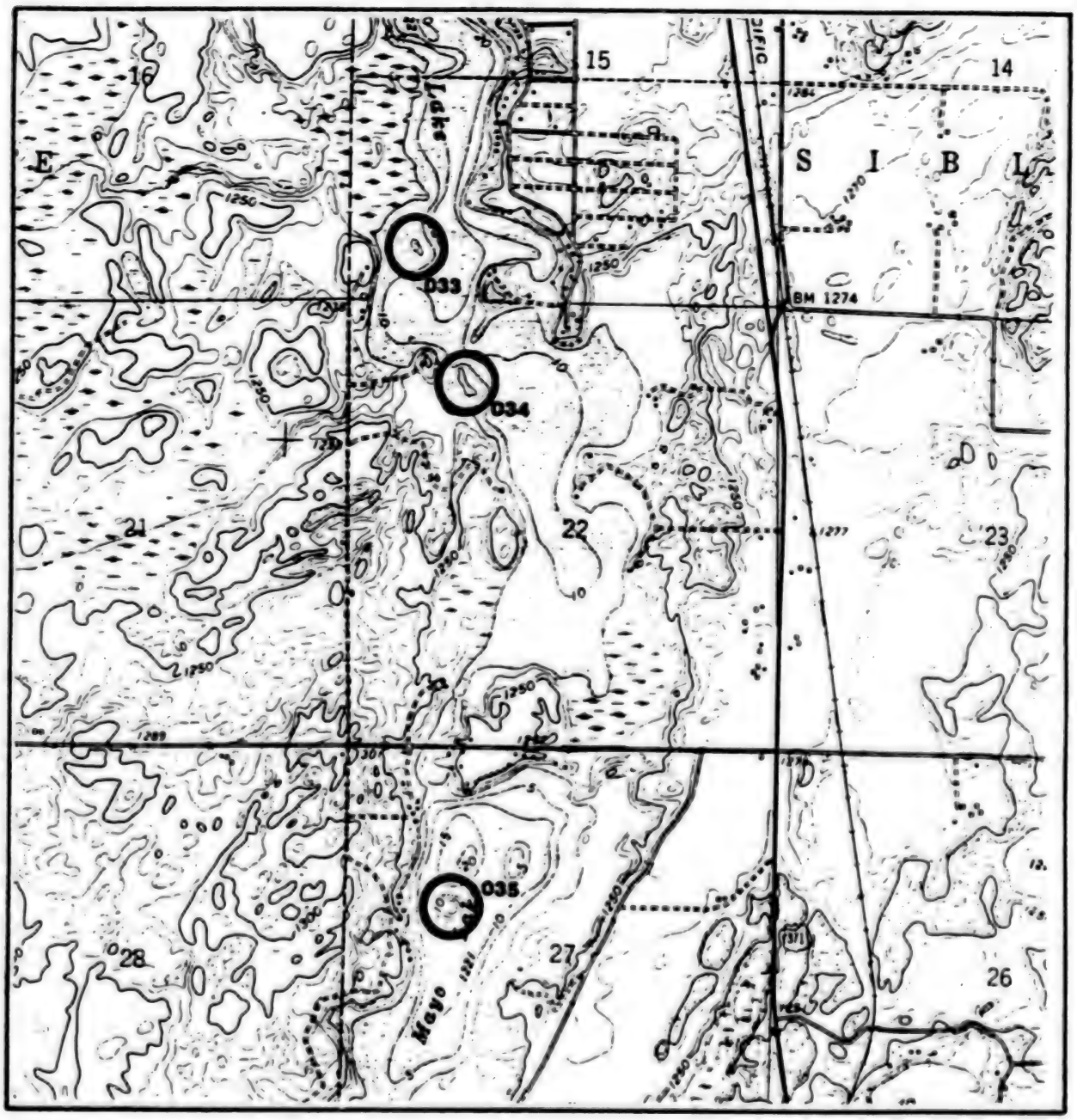

Township 136N Range 29W County CROW WING P.M. 5TH

Scale: 1:24,000 Name of Quad. NISSWA

○ - BLM administered islands/uplands County Control No. 033-035

Note: Boundaries are approximate;contact BLM for more detailed information.

PUBLIC LAND
IN
MINNESOTA

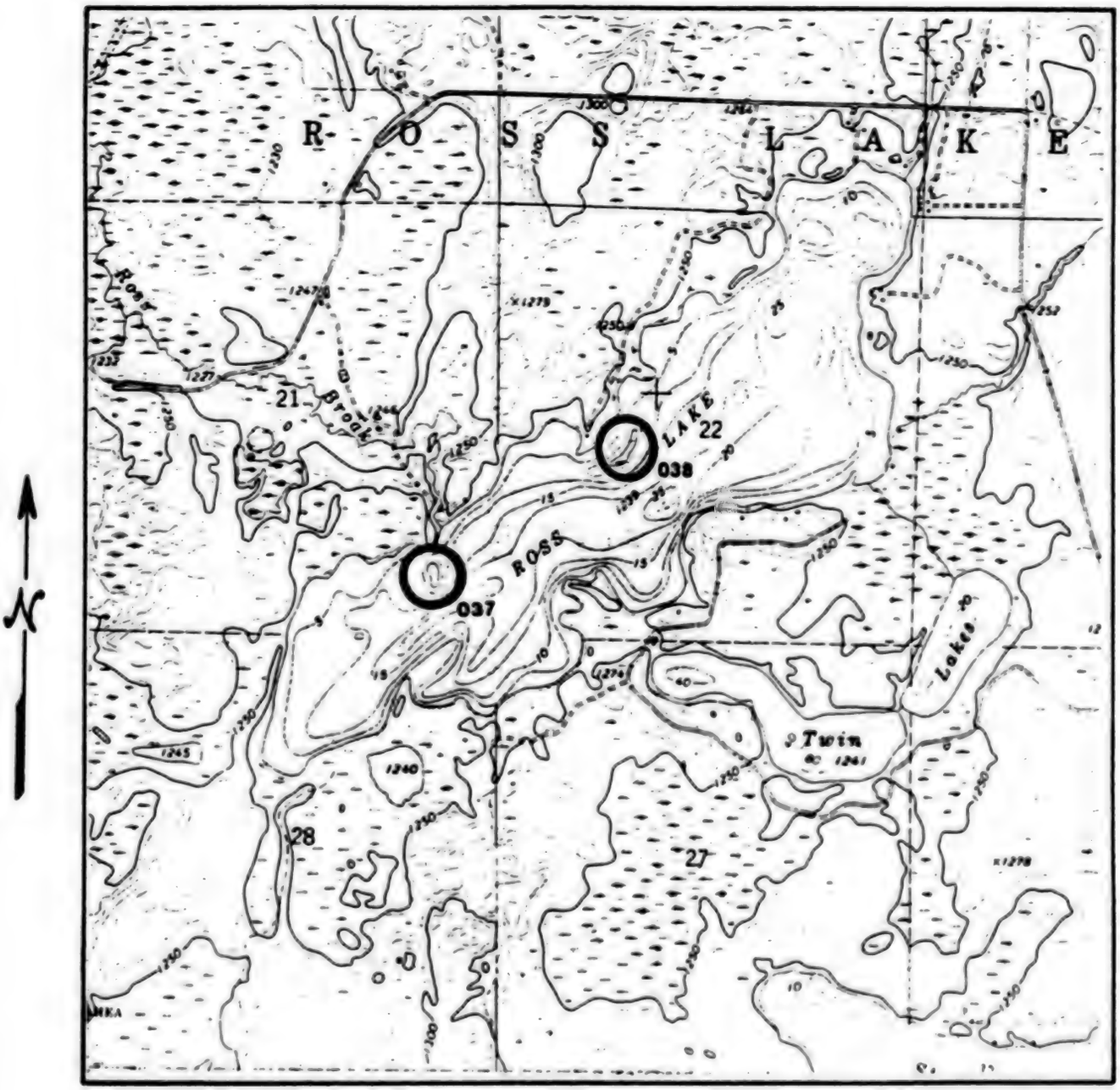

Township 137N Range 25W County CROW WING P.M. 5TH

Scale: 1:24,000 Name of Quad. ROSS LAKE

○ - BLM administered islands/uplands County Control No. 037, 038

Note: Boundaries are approximate;contact BLM for more detailed information.

PUBLIC LAND
IN
MINNESOTA

Township 137 & 138N Range 26W County CROW WING P.M. 5TH

Scale: 1:24,000 Name of Quad. CROSS LAKE

◯ - BLM administered islands/uplands County Control No. 039

Note: Boundaries are approximate;contact BLM for more detailed information.

PUBLIC LAND
IN
MINNESOTA

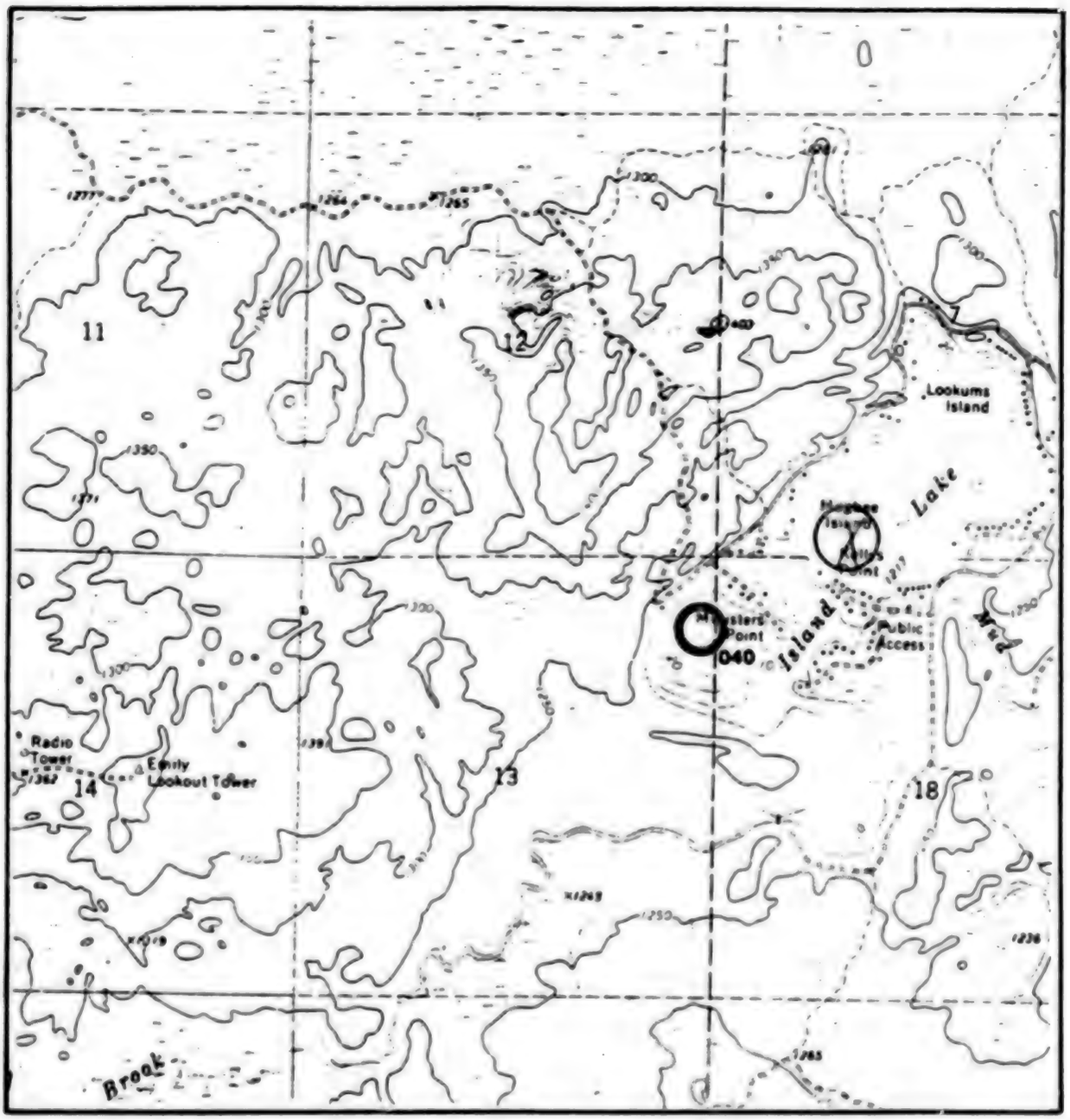

Township 137N Range 26W County CROW WING P.M. 5TH

Scale: 1:24,000 Name of Quad. EMILY

◯ - BLM administered islands/uplands County Control No. 040

Note: Boundaries are approximate;contact BLM for more detailed information.

PUBLIC LAND
IN
MINNESOTA

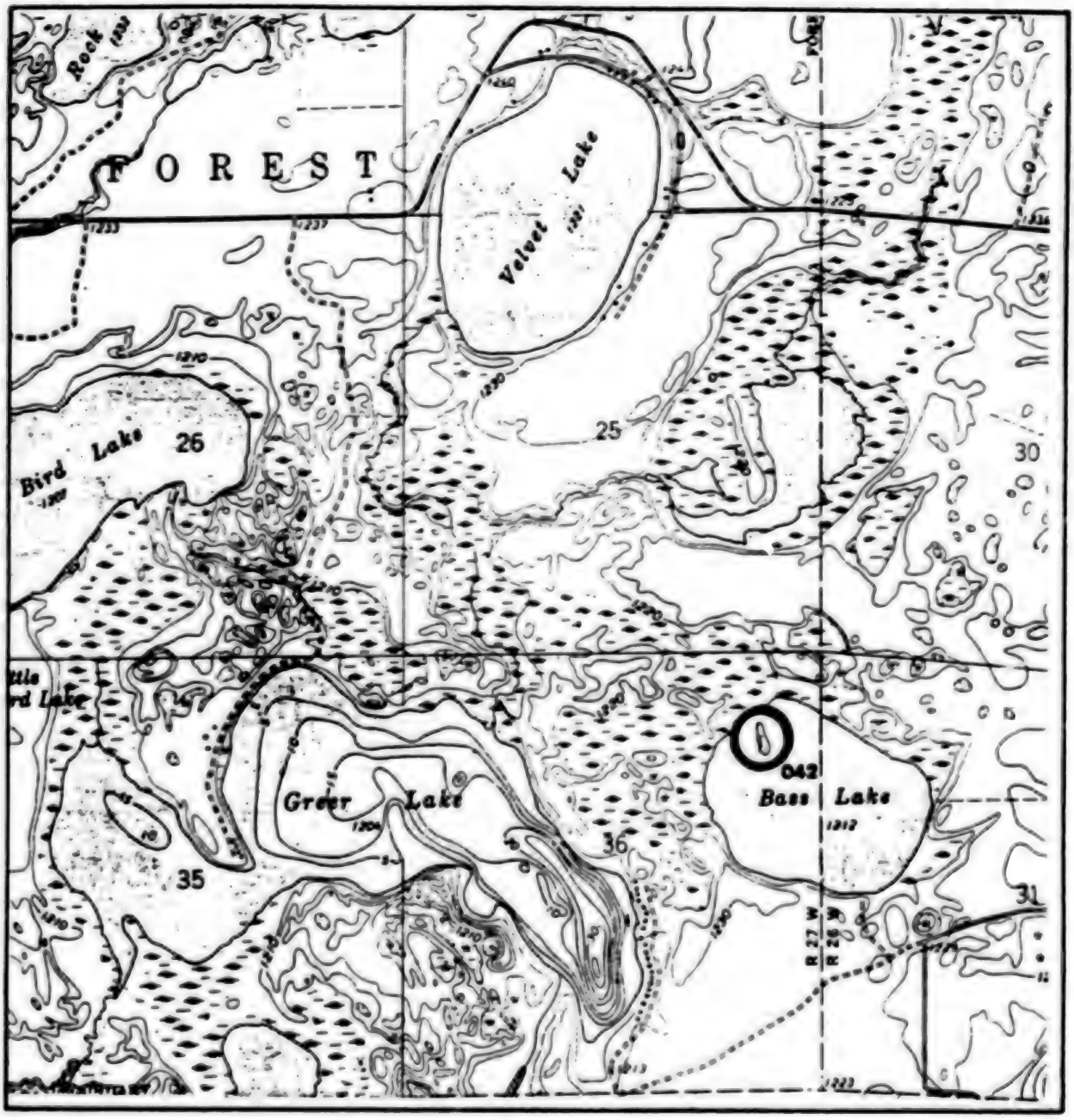

Township 137N Range 27W County CROW WING P.M. 5TH

Scale: 1:24,000 Name of Quad. CROSS LAKE

◯ - BLM administered islands/uplands County Control No. 042

Note: Boundaries are approximate;contact BLM for more detailed information.

PUBLIC LAND
IN
MINNESOTA

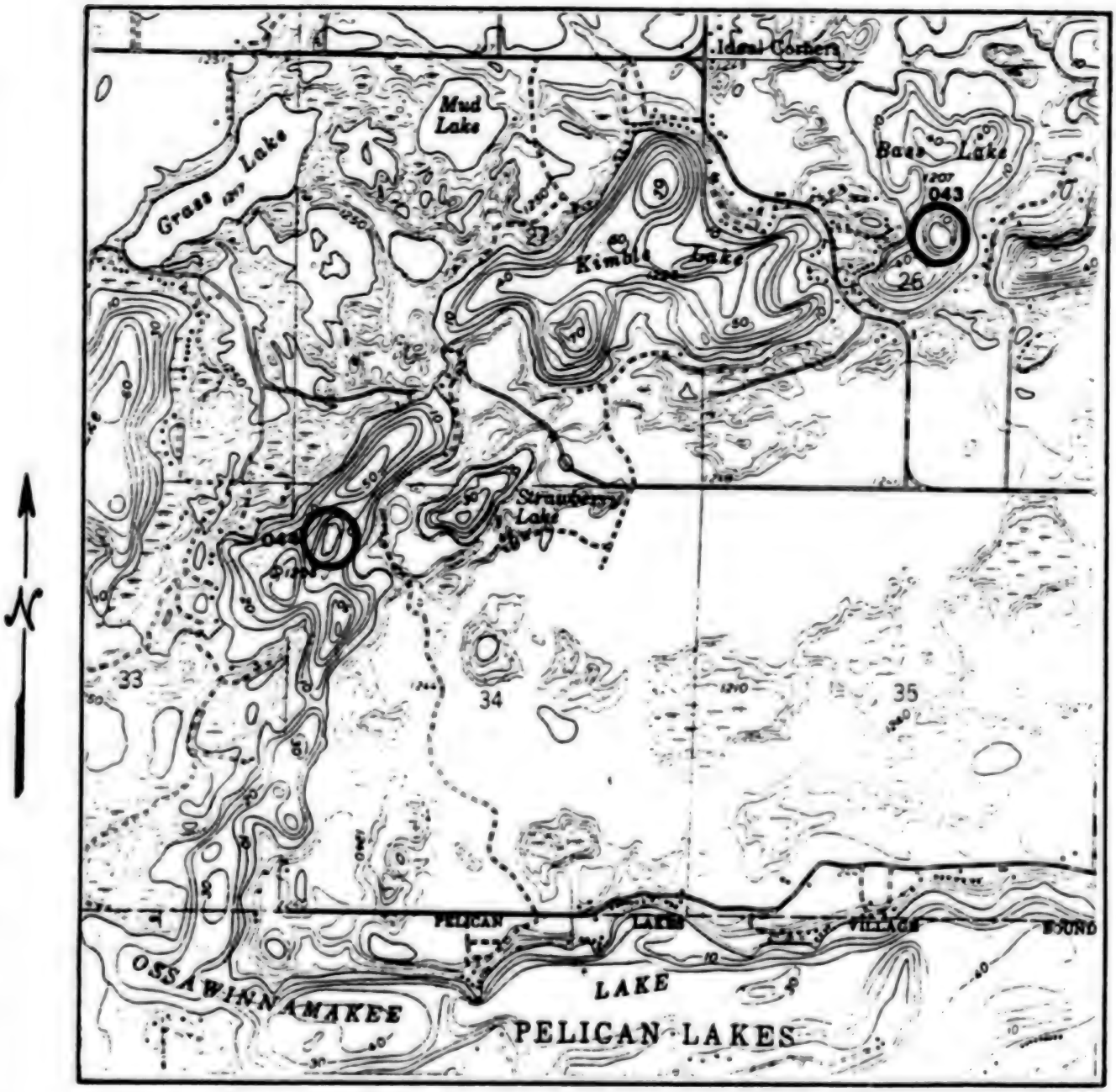

Township 137N Range 28W County CROW WING P.M. 5TH

Scale: 1:24,000 Name of Quad. LOWER WHITEFISH LAKE

◯ - BLM administered islands/uplands County Control No. 043, 044

Note: Boundaries are approximate;contact BLM for more detailed information.

PUBLIC LAND
IN
MINNESOTA

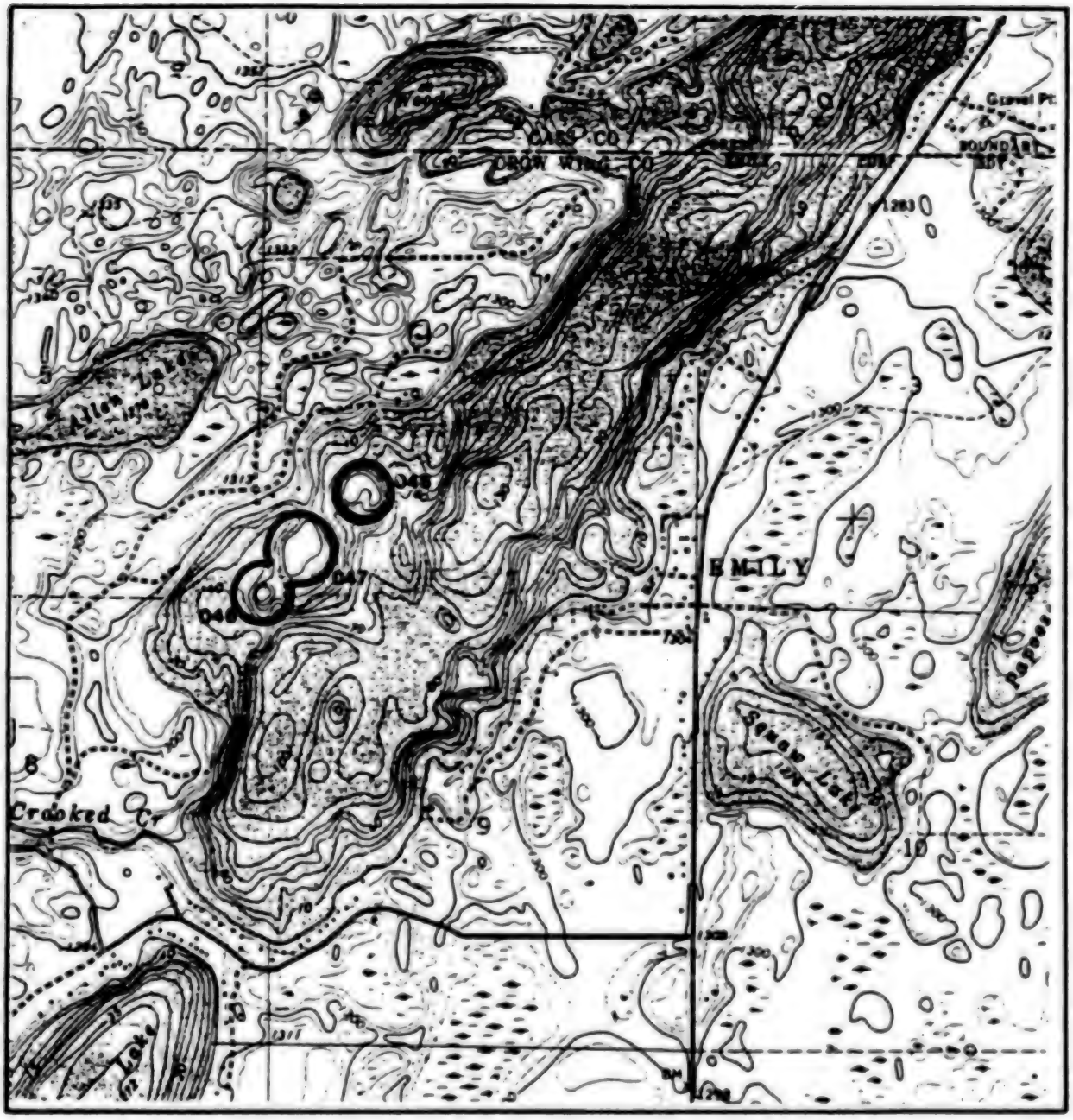

Township 138N Range 26W County CROW WING P.M. 5TH

Scale: 1:24,000 Name of Quad. ROOSEVELT LAKE

◯ - BLM administered islands/uplands County Control No. 046-048

Note: Boundaries are approximate;contact BLM for more detailed information.

PUBLIC LAND
IN
MINNESOTA

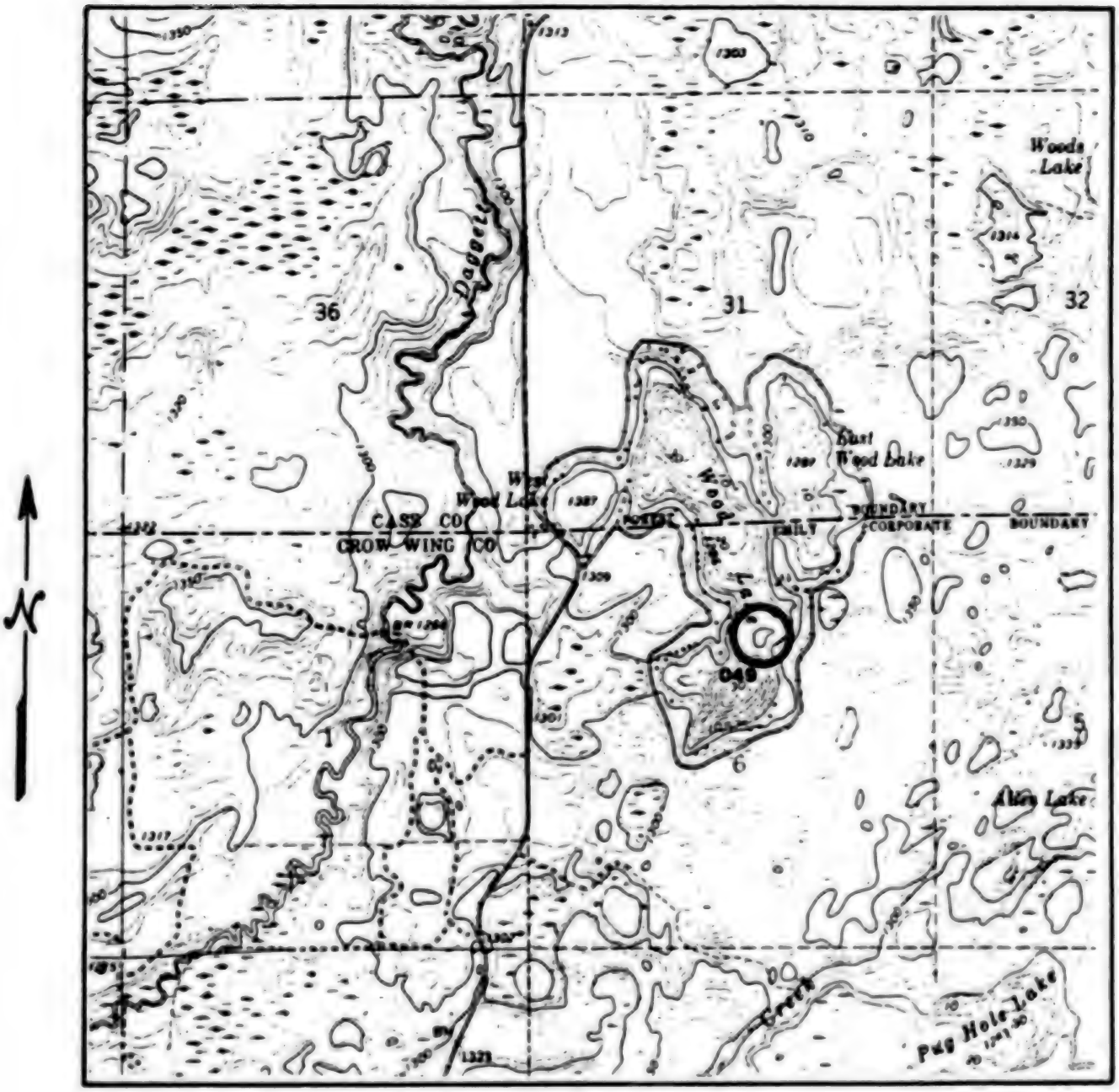

Township 138 N Range 26 W County CROW WING P.M. 5TH

Scale: 1:24,000 Name of Quad. MITCHELL LAKE

◯ – BLM administered islands/uplands County Control No. 049

Note: Boundaries are approximate;contact BLM for more detailed information.

PUBLIC LAND
IN
MINNESOTA

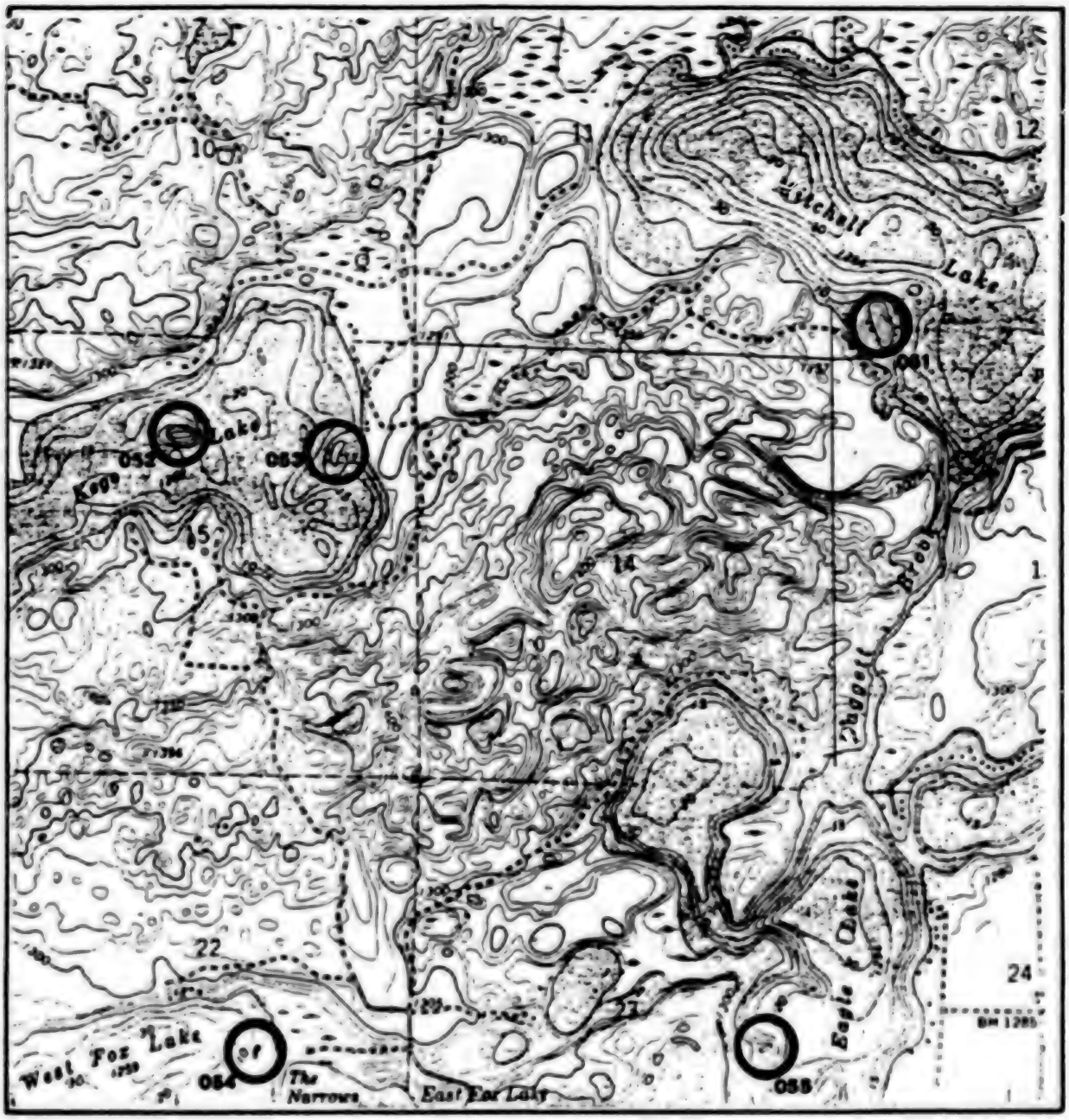

Township 138N Range 27W County CROW WING P.M. 5TH

Scale: 1:24,000 Name of Quad. MITCHELL LAKE

○ - BLM administered islands/uplands County Control No. 051-055

Note: Boundaries are approximate;contact BLM for more detailed information.

PUBLIC LAND
IN
MINNESOTA

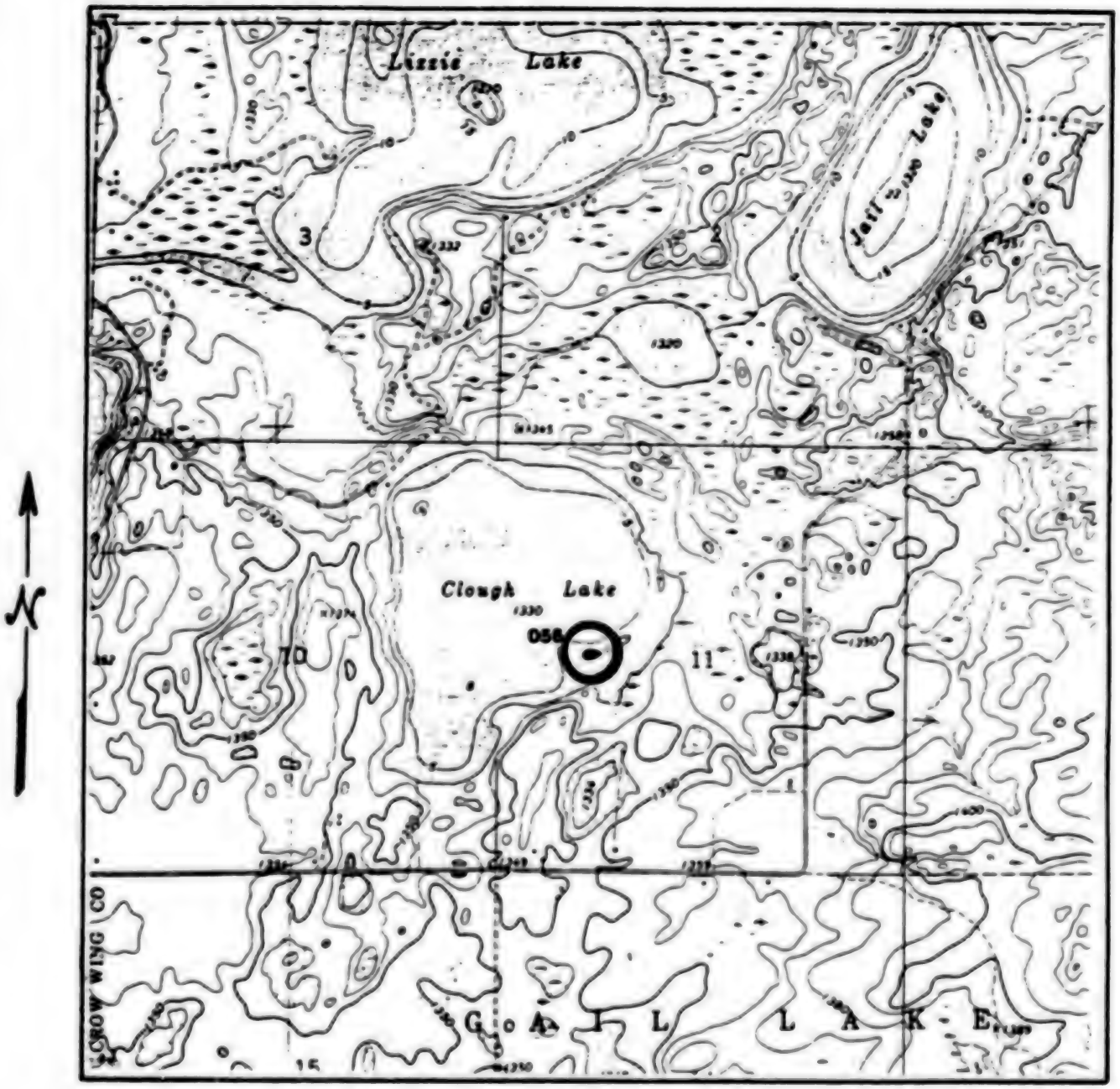

Township 138N Range 29W County CROW WING P.M. 5TH

Scale: 1:24,000 Name of Quad. LAKE ADA

◯ - BLM administered islands/uplands County Control No. 056

Note: Boundaries are approximate;contact BLM for more detailed information.

U.S. Department of the Interior

Bureau of Land Management

SEPTEMBER, 1989

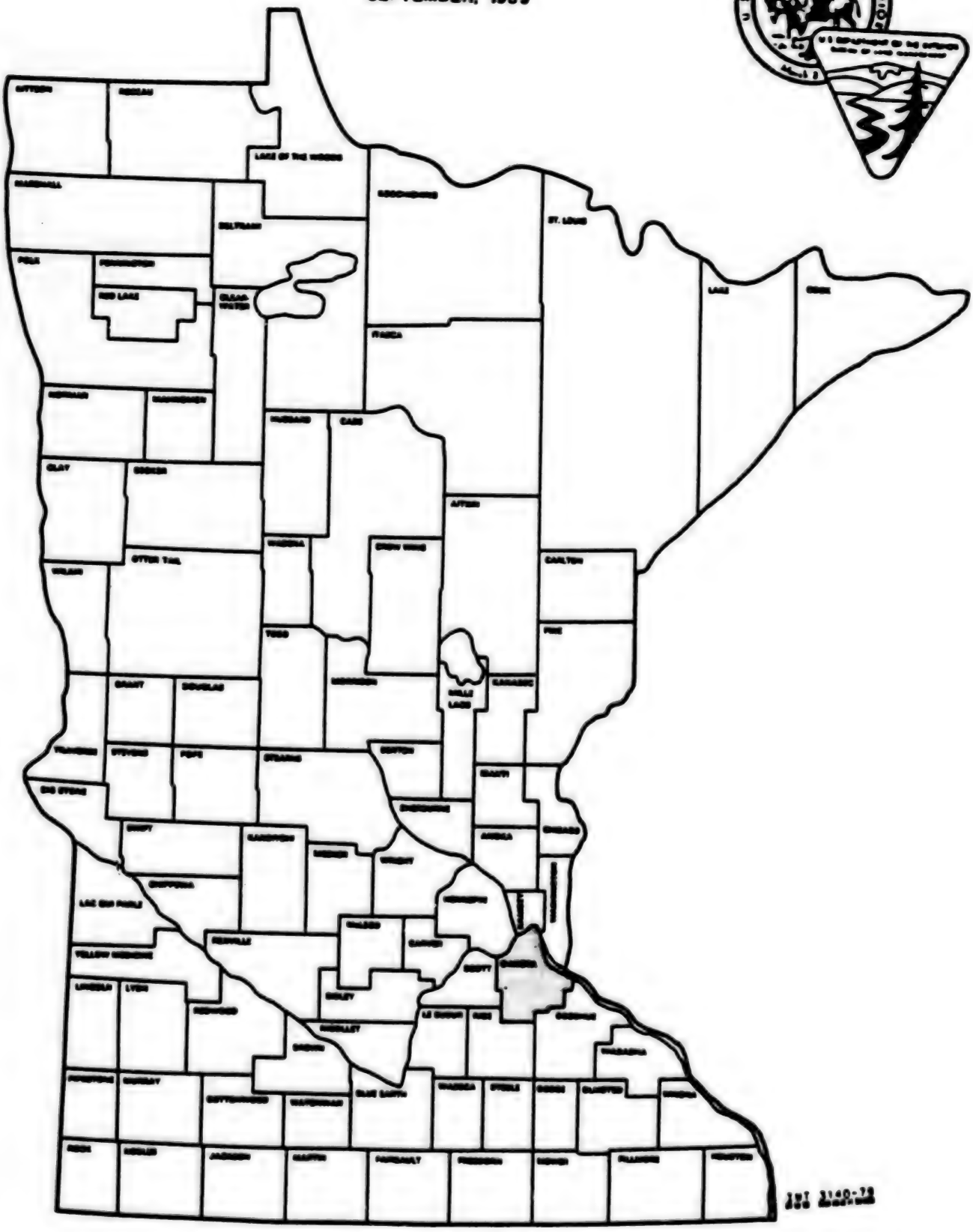

DAKOTA COUNTY

PUBLIC LAND
IN
MINNESOTA

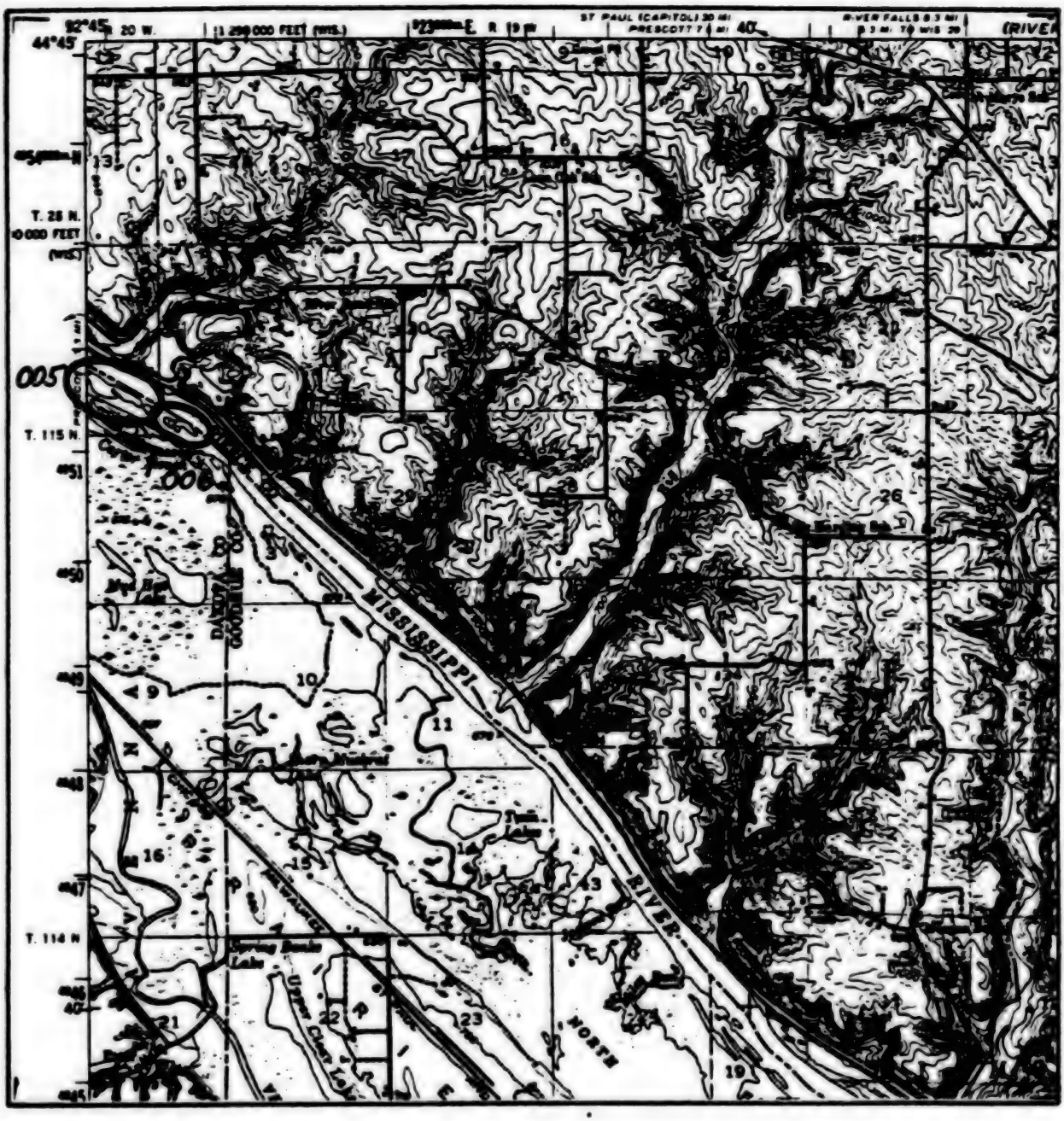

Township 115 N Range 16W County DAKOTA P.M. 5TH

Scale: 1:24,000 Name of Quad. RED WING

◯ - BLM administered islands/uplands County Control No. 005 + 006

Note: Boundaries are approximate;contact BLM for more detailed information.

PUBLIC LAND
IN
MINNESOTA

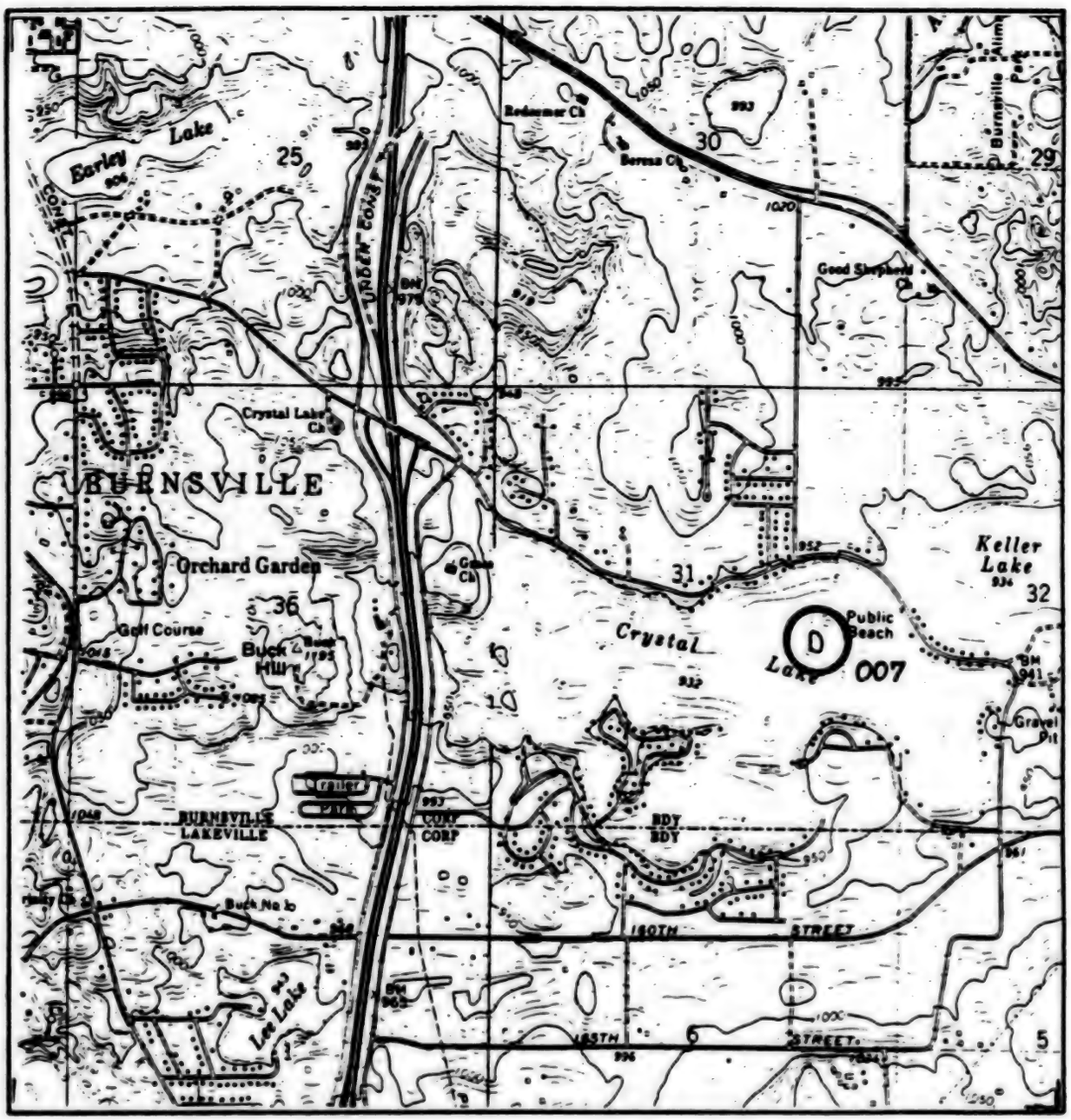

Township 115 N Range 20W County DAKOTA P.M. 5TH

Scale: 1:24,000 Name of Quad. ORCHARD LAKE

◯ - BLM administered islands/uplands County Control No. 007

Note: Boundaries are approximate;contact BLM for more detailed information.

PUBLIC LAND
IN
MINNESOTA

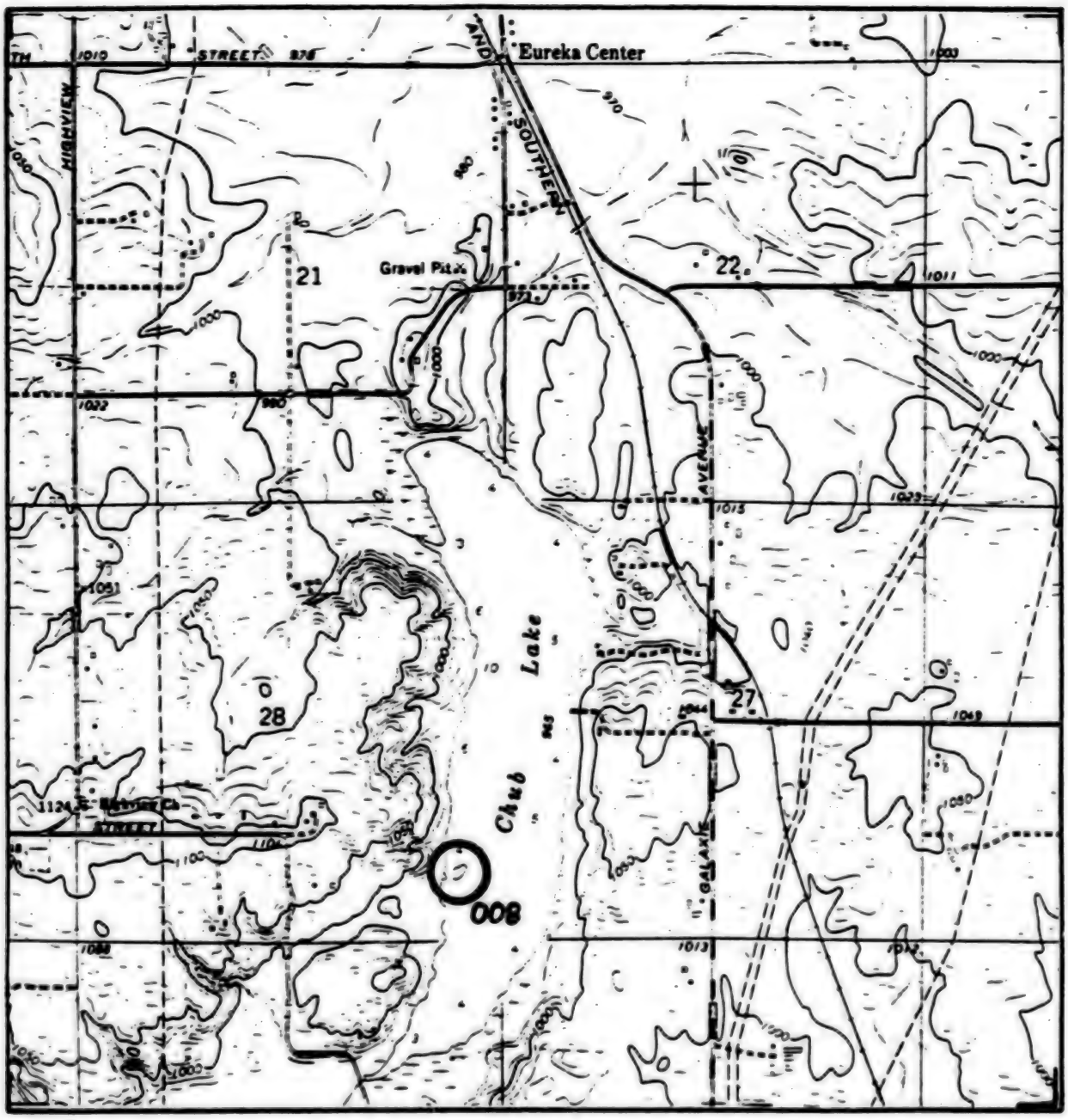

Township 113N Range 20W County DAKOTA P.M. 5TH

Scale: 1:24,000 Name of Quad. CASTLE ROCK

○ - BLM administered islands/uplands County Control No. 008

Note: Boundaries are approximate;contact BLM for more detailed information.

U.S. Department of the Interior

Bureau of Land Management

SEPTEMBER, 1989

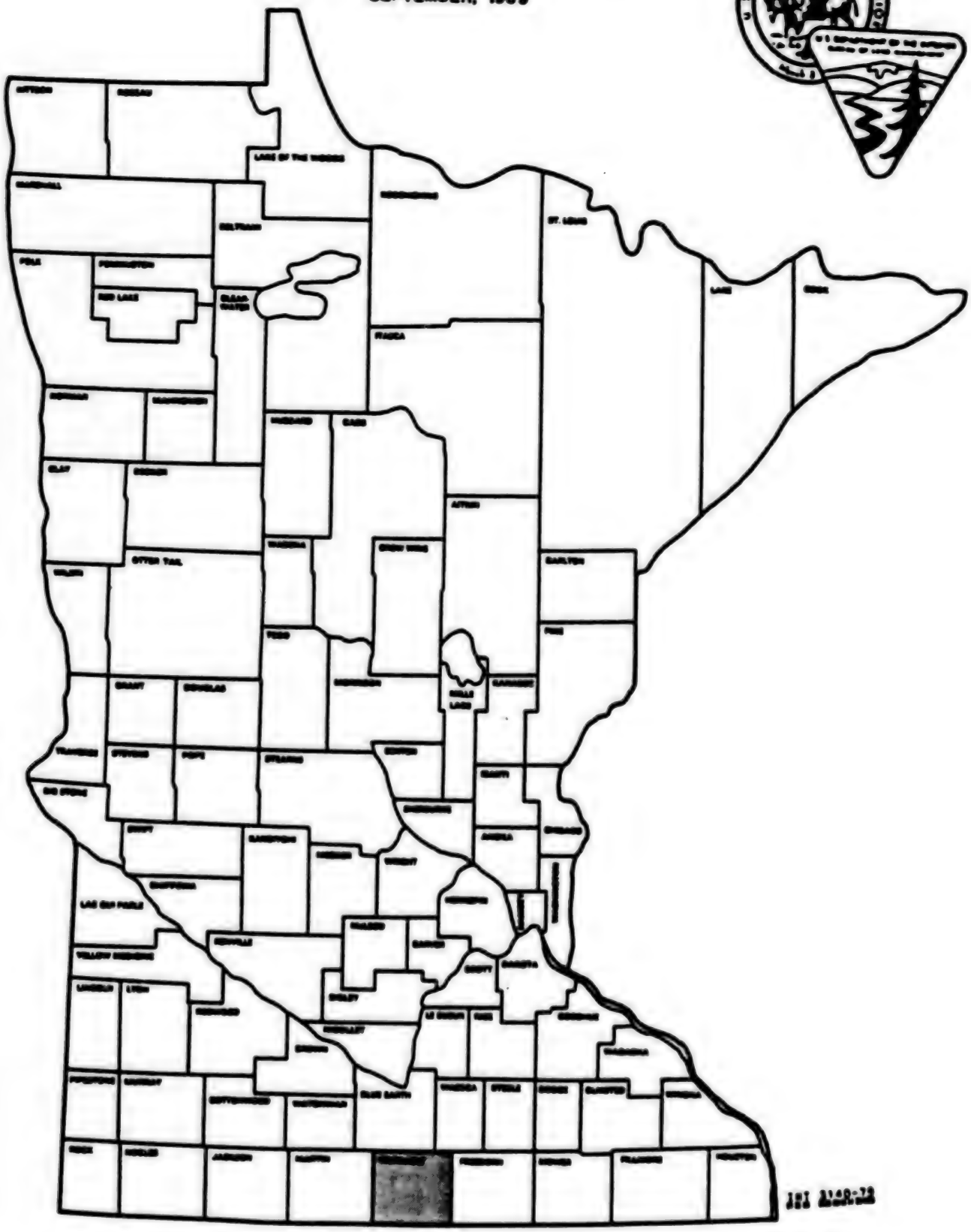

FARIBAULT COUNTY

PUBLIC LAND
IN
MINNESOTA

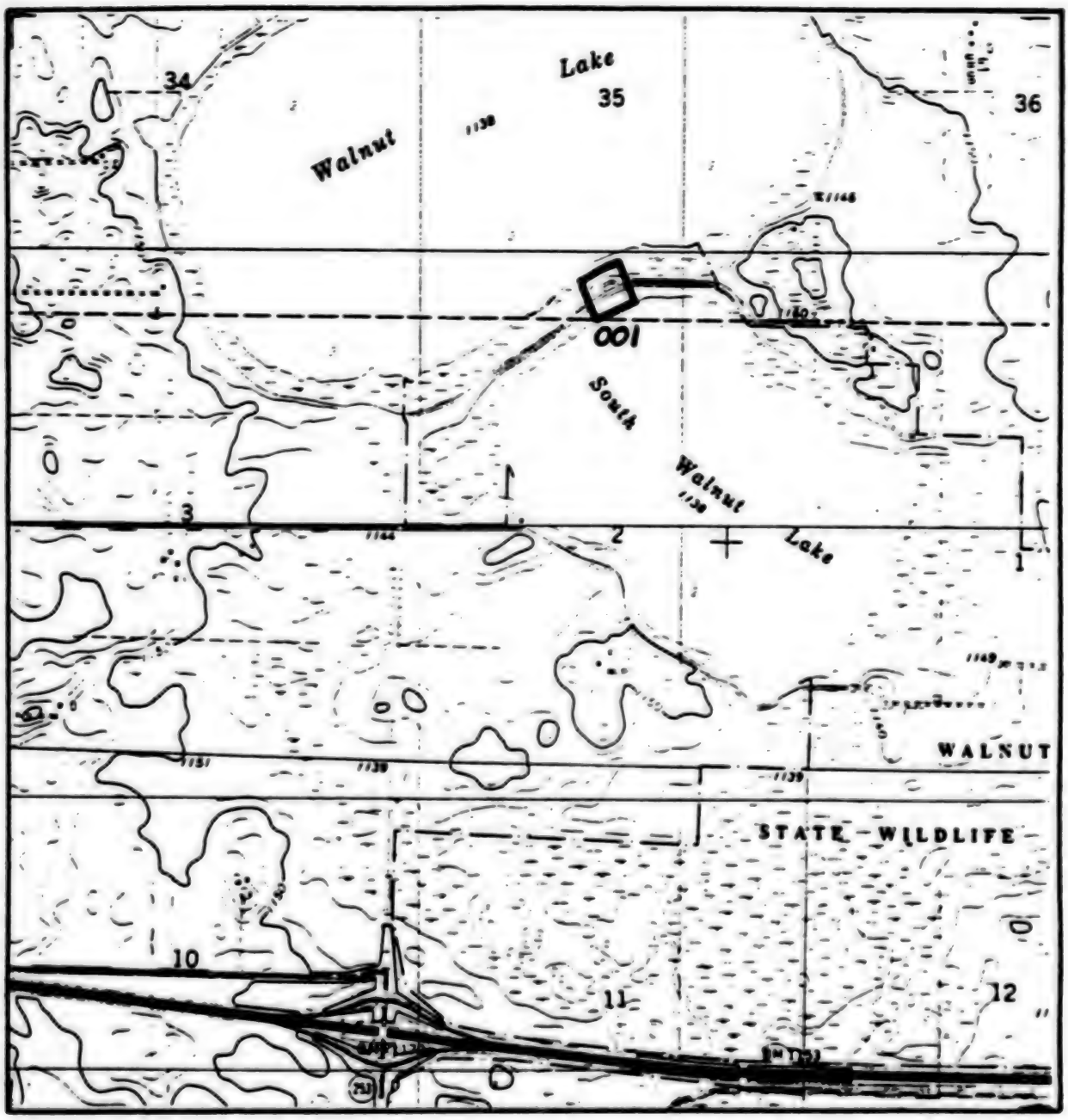

Township 103N Range 25W County FARIBAULT P.M. 5TH

Scale: 1:24,000 Name of Quad. BRUSH CREEK

○ - BLM administered islands/uplands County Control No. 001

Note: Boundaries are approximate;contact BLM for more detailed information.

PUBLIC LAND
IN
MINNESOTA

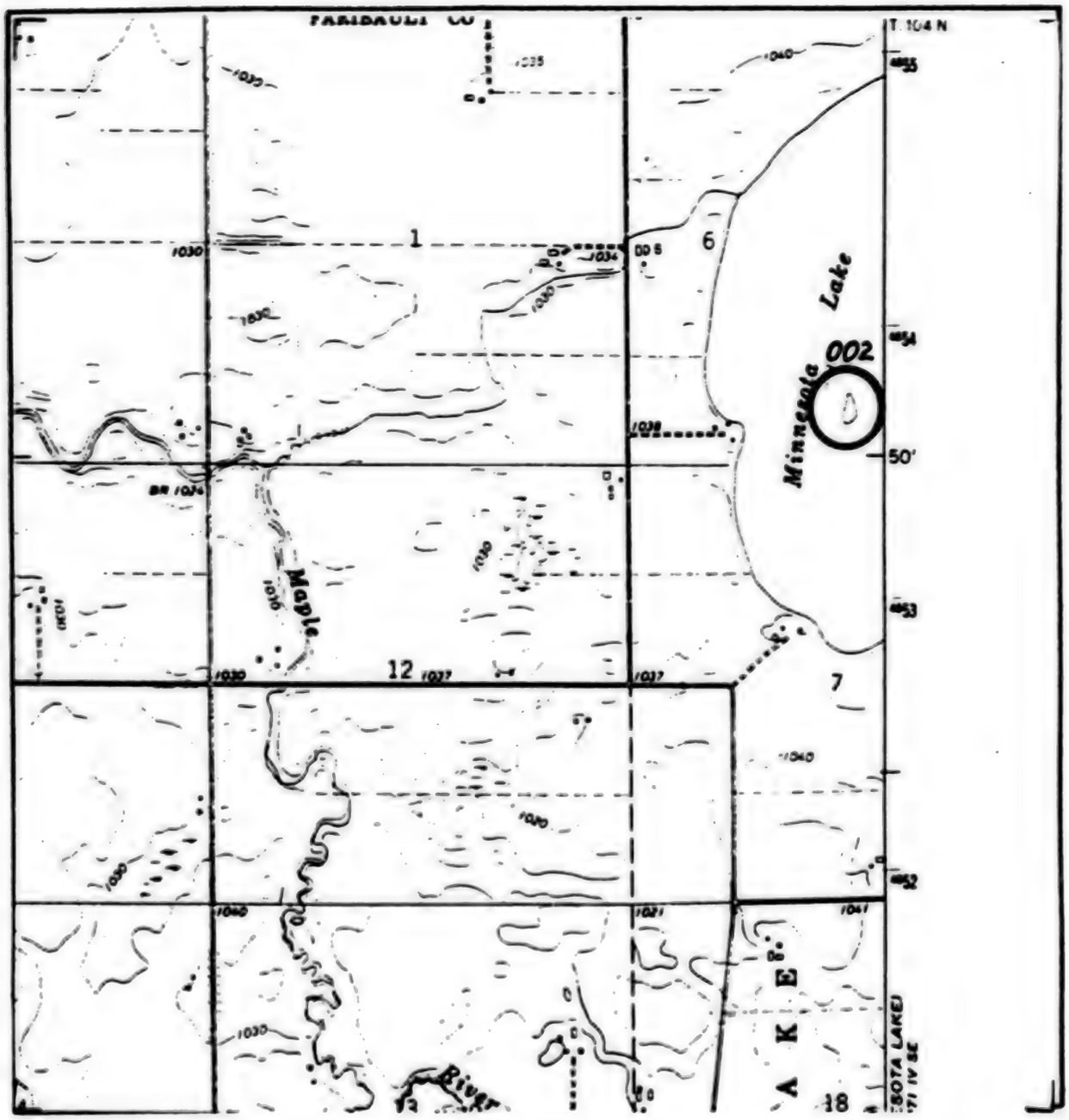

Township 104N Range 25W County FARIBAULT P.M. 5TH

Scale: 1:24,000 Name of Quad. EASTON

◯ – BLM administered islands/uplands County Control No. 002

Note: Boundaries are approximate;contact BLM for more detailed information.

U.S. Department of the Interior

Bureau of Land Management

SEPTEMBER, 1989

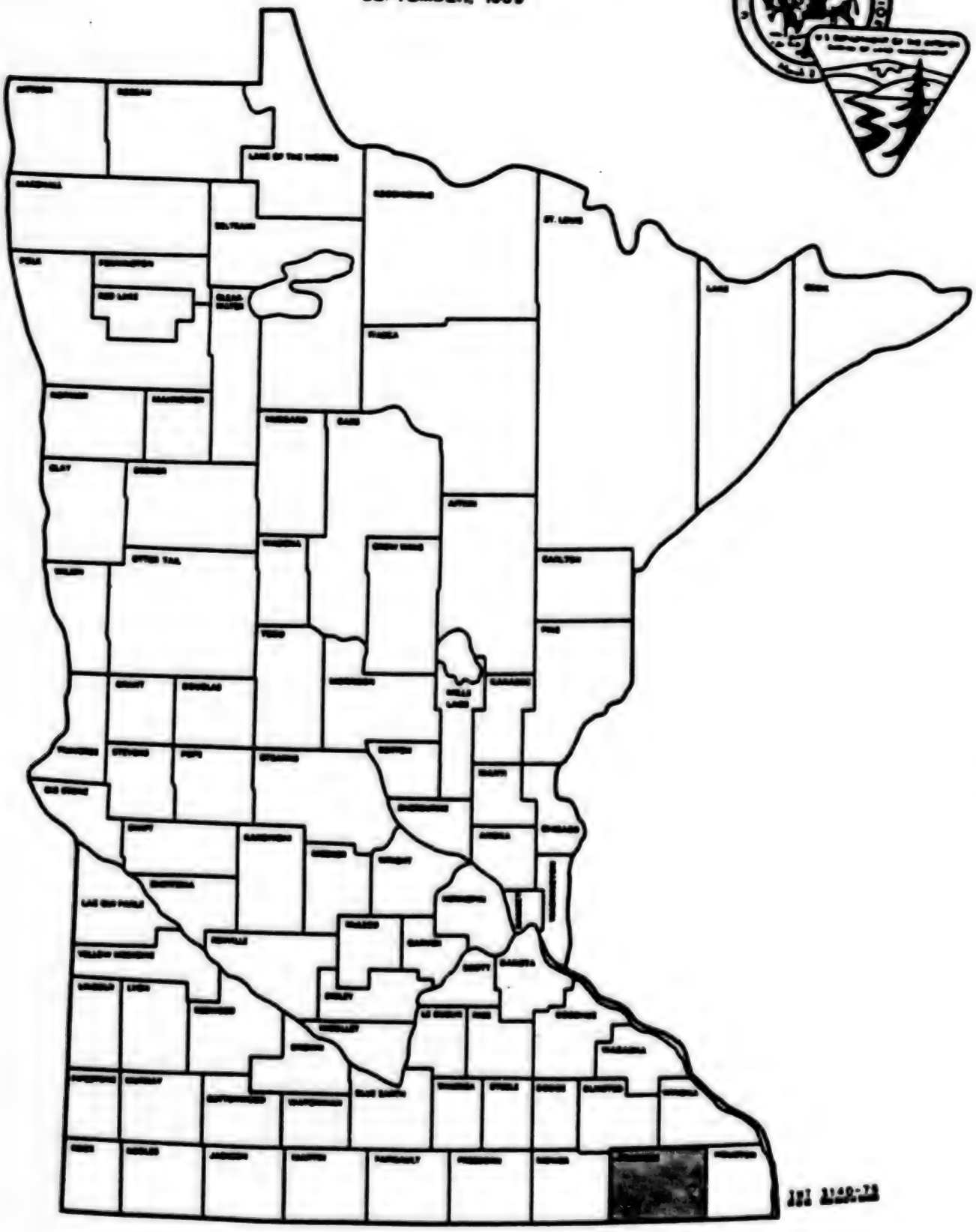

FILLMORE COUNTY

PUBLIC LAND
IN
MINNESOTA

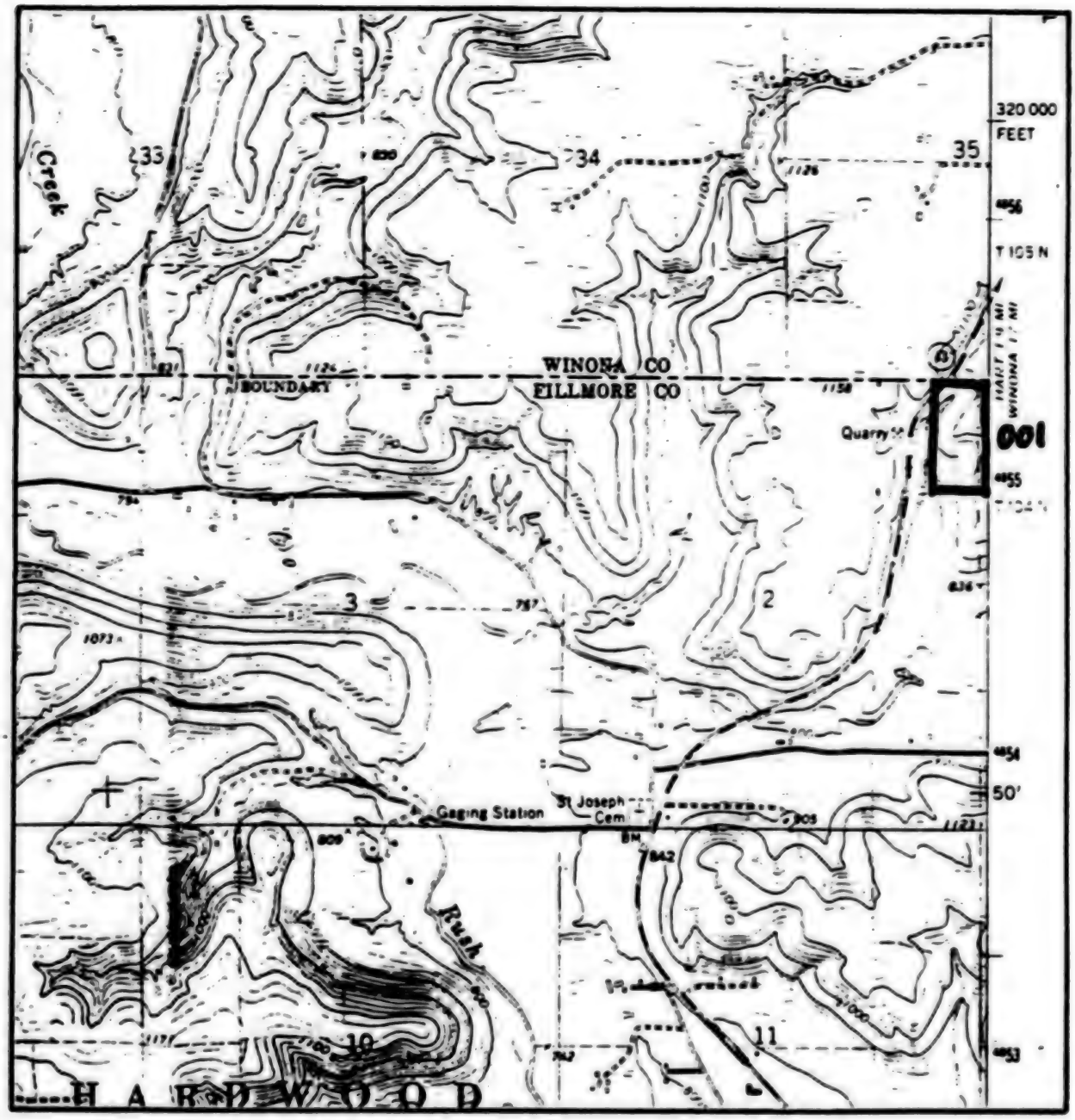

Township 104N Range 8W County FILLMORE P.M. 5TH

Scale: 1:24,000 Name of Quad. RUSHFORD WEST

○ - BLM administered islands/uplands County Control No. 001

Note: Boundaries are approximate;contact BLM for more detailed information.

U.S. Department of the Interior

Bureau of Land Management

SEPTEMBER, 1989

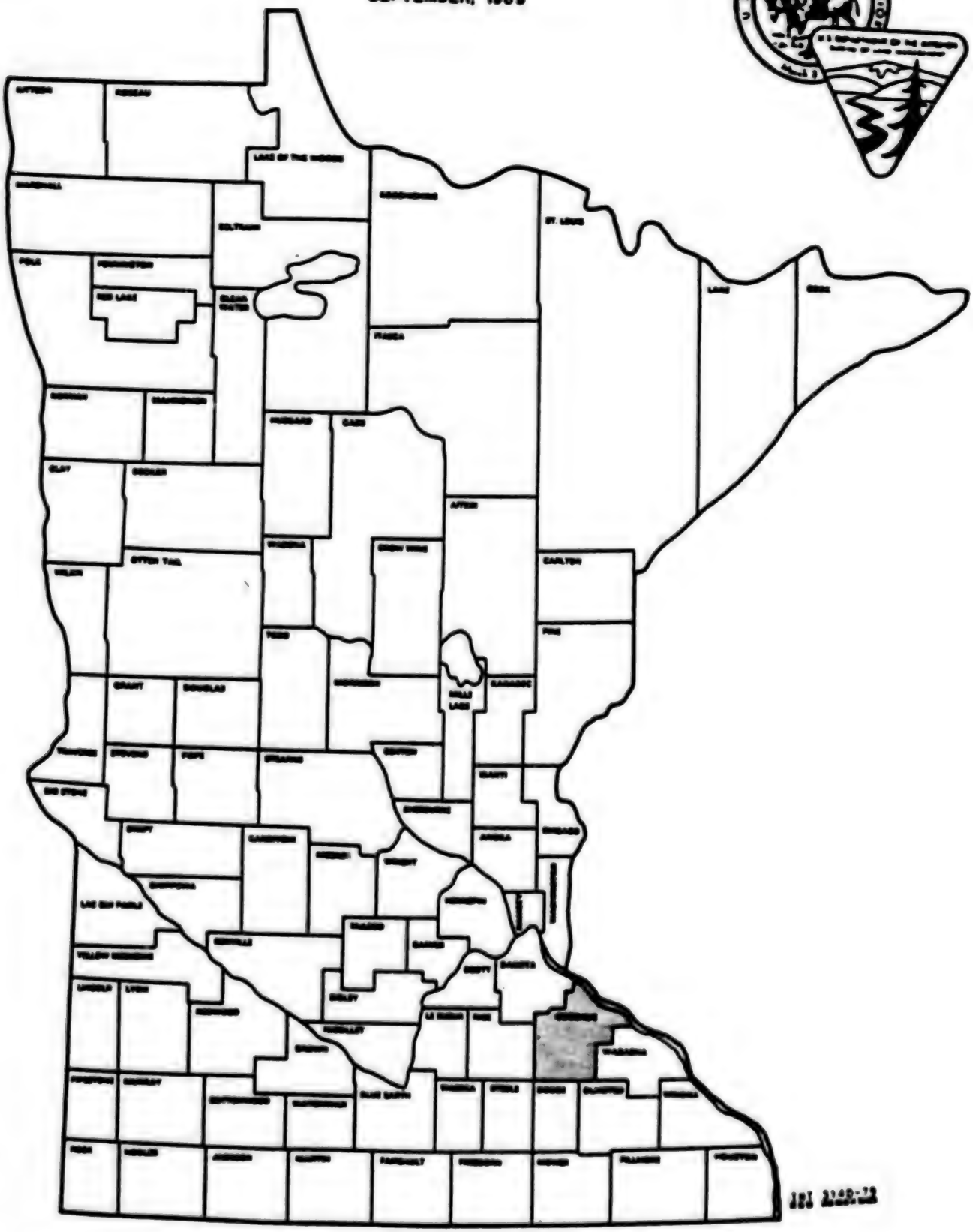

GOODHUE COUNTY

PUBLIC LAND
IN
MINNESOTA

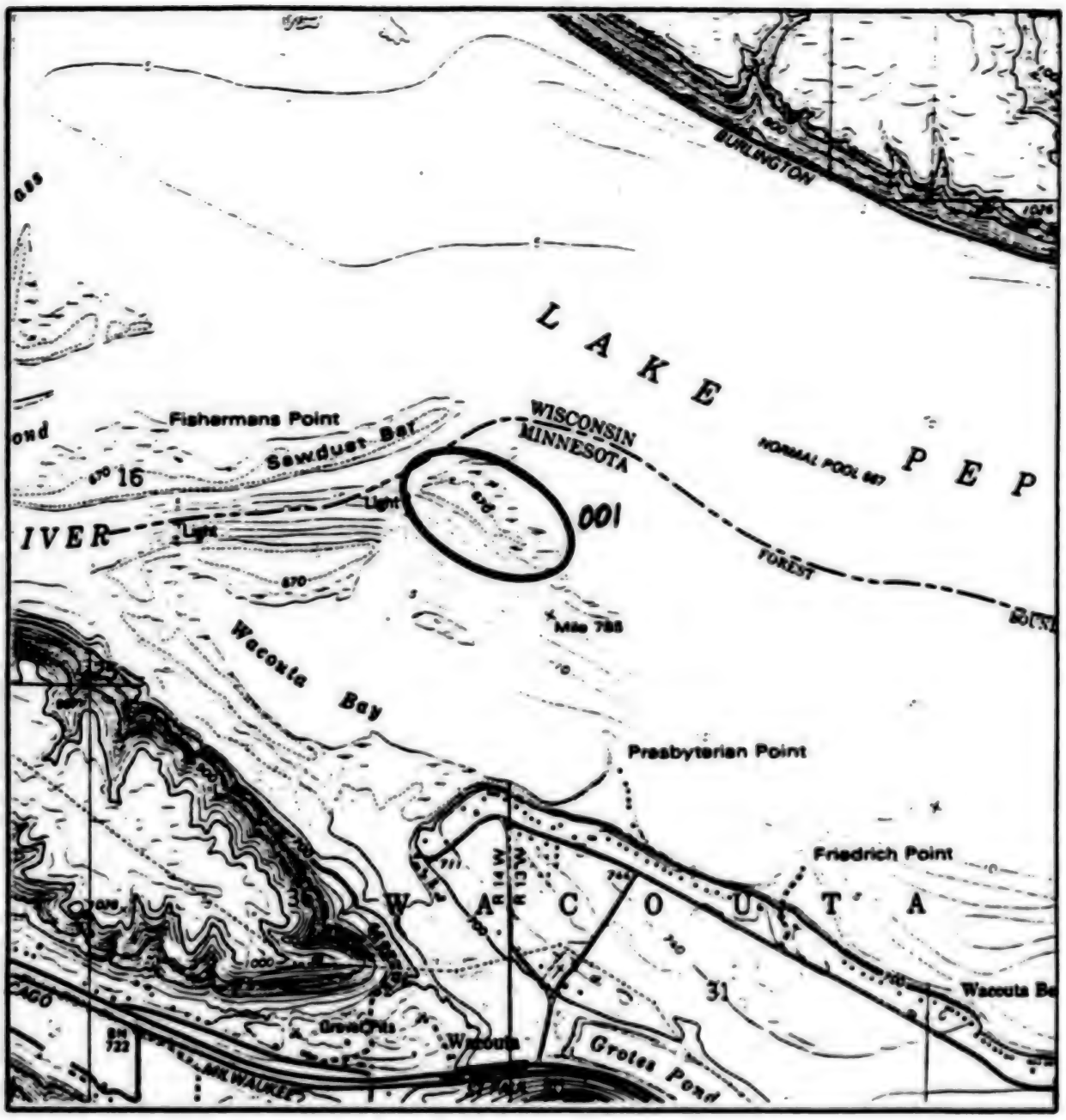

Township 113N Range 14W County GOODHUE P.M. 5TH

Scale: 1:24,000 Name of Quad. MAIDEN ROCK

○ - BLM administered islands/uplands County Control No. 001

Note: Boundaries are approximate;contact BLM for more detailed information.

PUBLIC LAND
IN
MINNESOTA

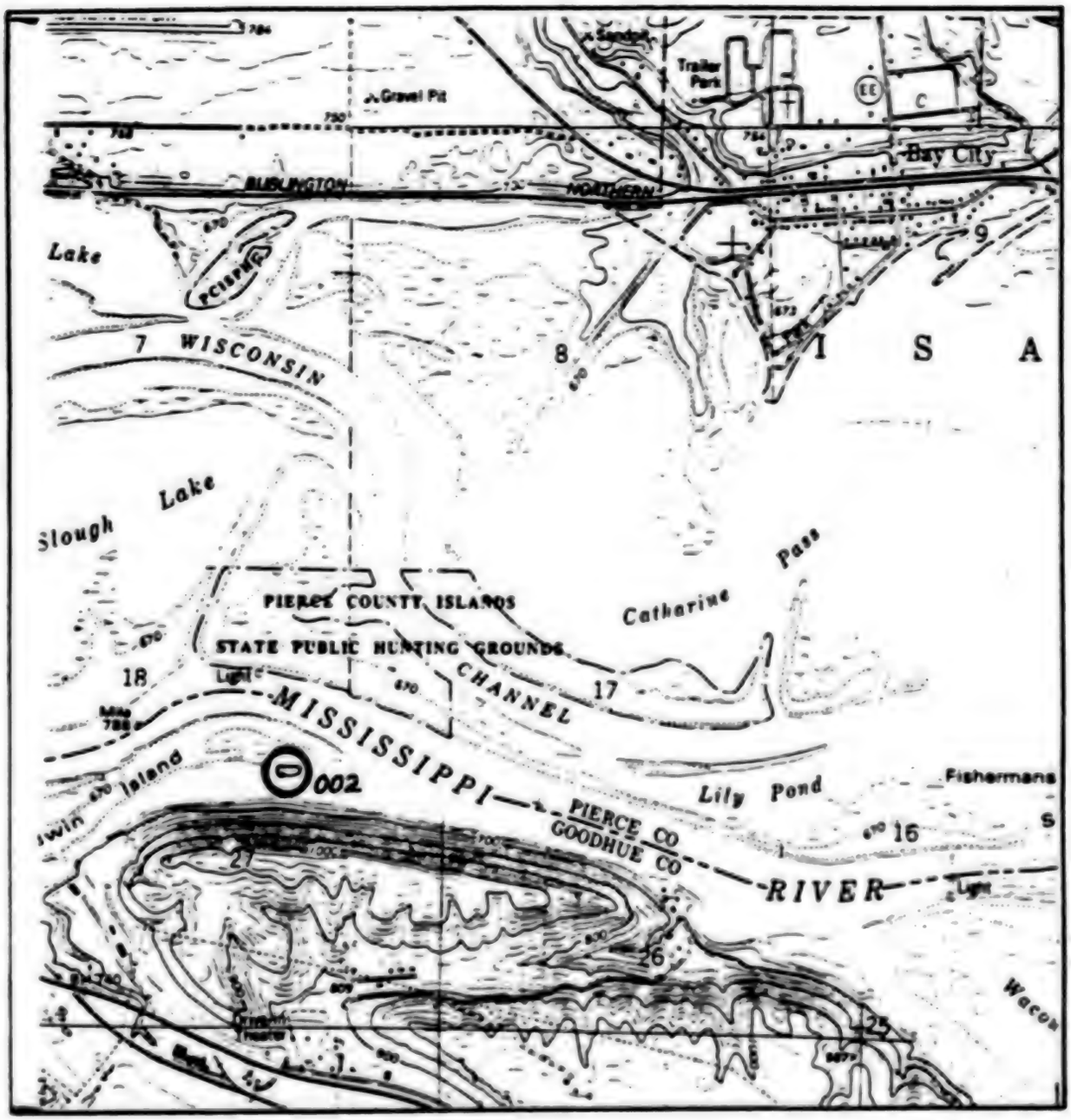

Township 113N Range 14W County GOODHUE P.M. 5TH

Scale: 1:24,000 Name of Quad. MAIDEN ROCK

○ - BLM administered islands/uplands County Control No. 002

Note: Boundaries are approximate;contact BLM for more detailed information.

U.S. Department of the Interior

Bureau of Land Management

SEPTEMBER, 1989

GRANT COUNTY

PUBLIC LAND
IN
MINNESOTA

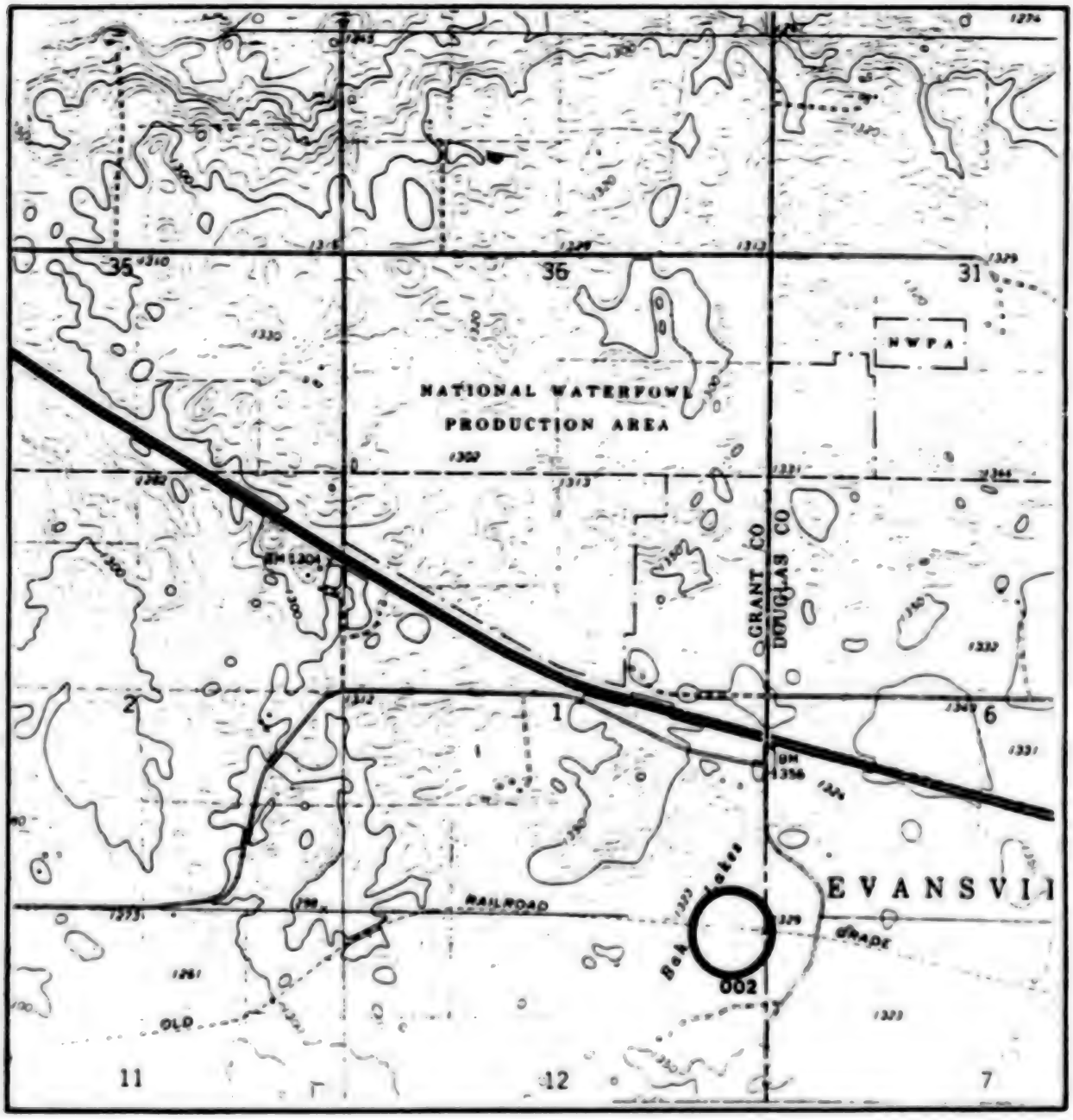

Township 129N Range 41W County GRANT P.M. 5TH

Scale: 1:24,000 Name of Quad. ASHBY

◯ - BLM administered islands/uplands County Control No. 002

Note: Boundaries are approximate;contact BLM for more detailed information.

PUBLIC LAND
IN
MINNESOTA

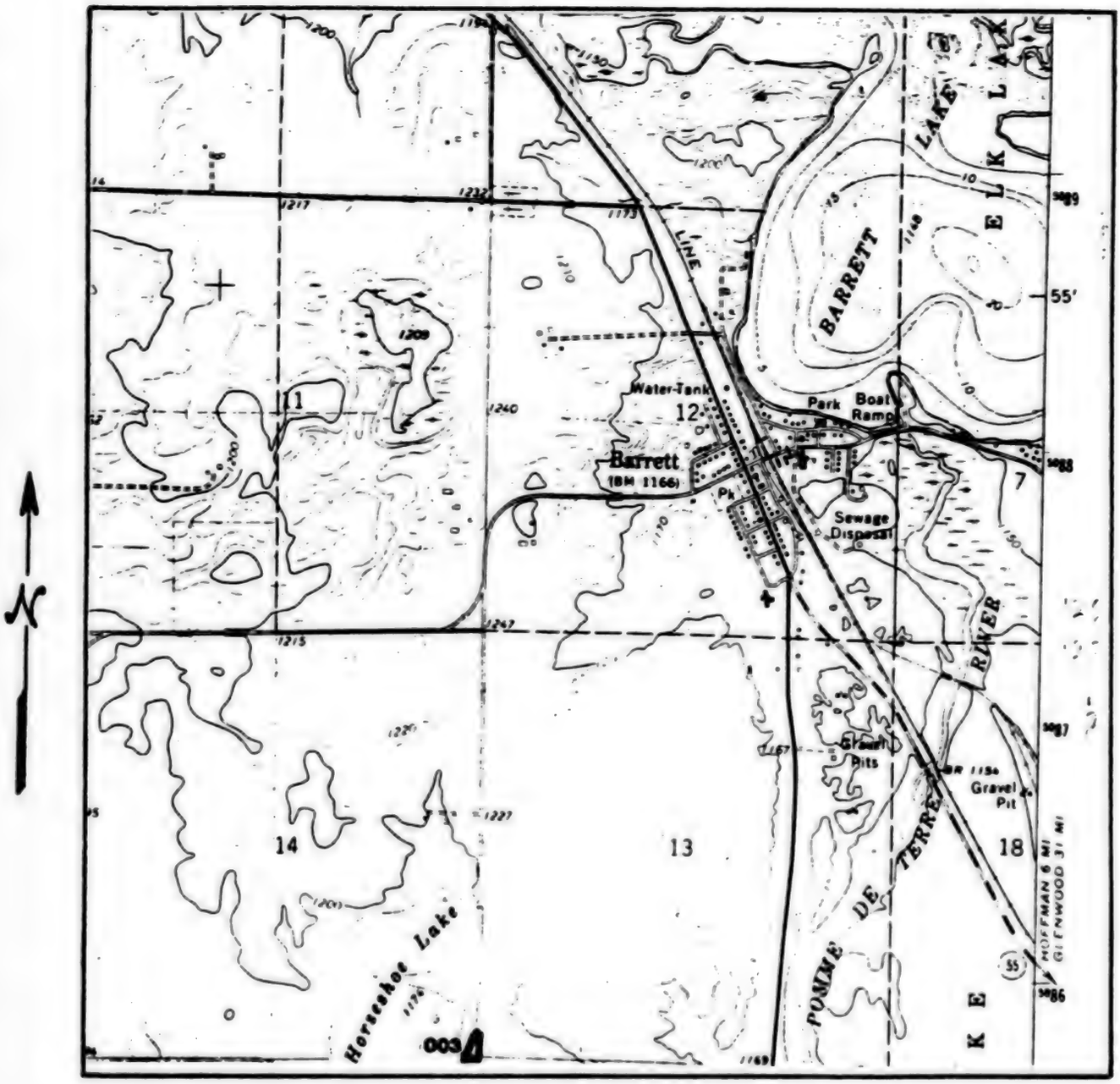

Township 128N Range 41+42W County GRANT P.M. 5TH

Scale: 1:24,000 Name of Quad. ELBOW LAKE

◯ - BLM administered islands/uplands County Control No. 003

Note: Boundaries are approximate;contact BLM for more detailed information.

PUBLIC LAND
IN
MINNESOTA

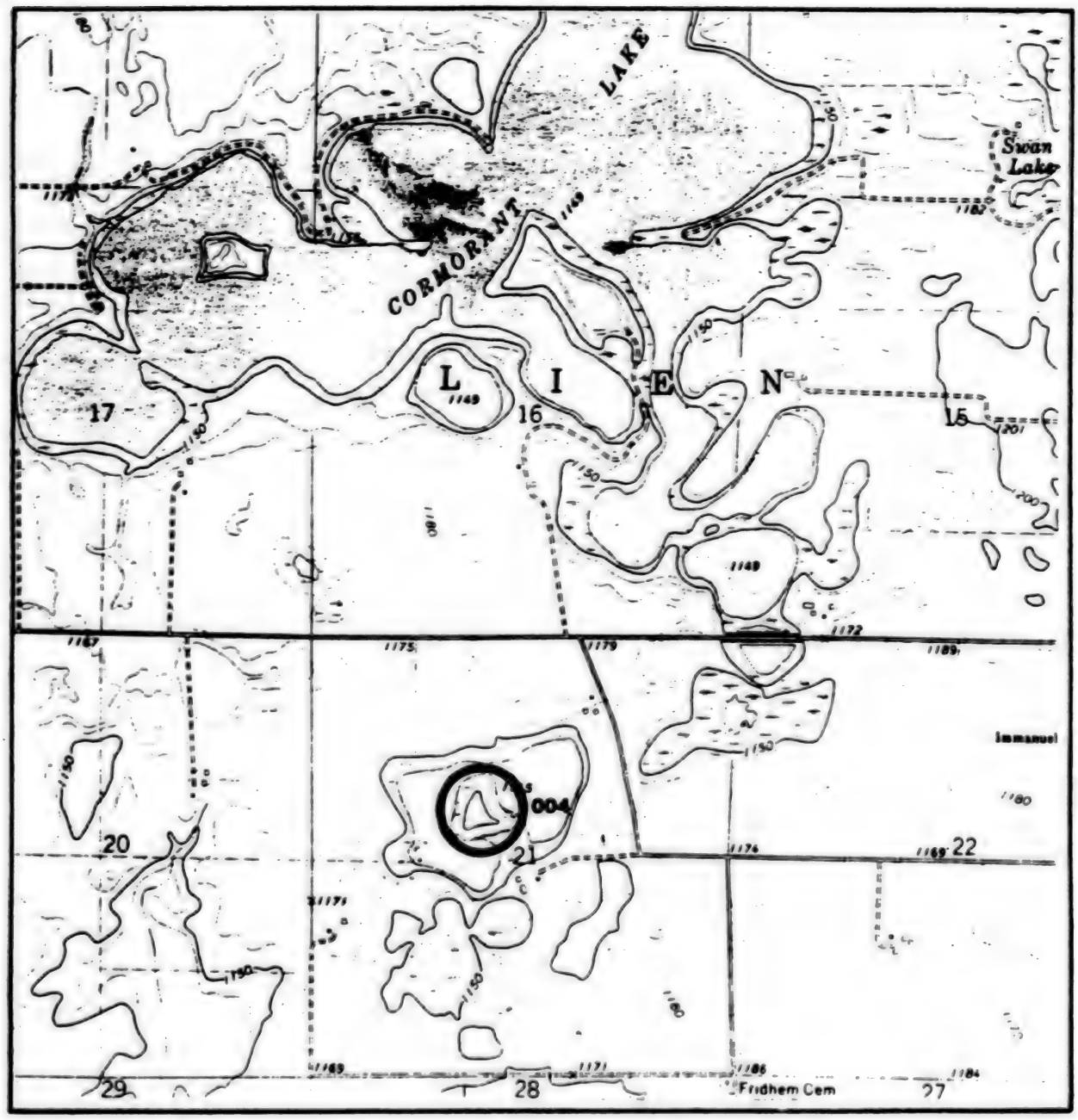

Township 128N Range 42W County GRANT P.M. 5TH

Scale: 1:24,000 Name of Quad. ELBOW LAKE

○ - BLM administered islands/uplands County Control No. 004

Note: Boundaries are approximate;contact BLM for more detailed information.

U.S. Department of the Interior

Bureau of Land Management

SEPTEMBER, 1989

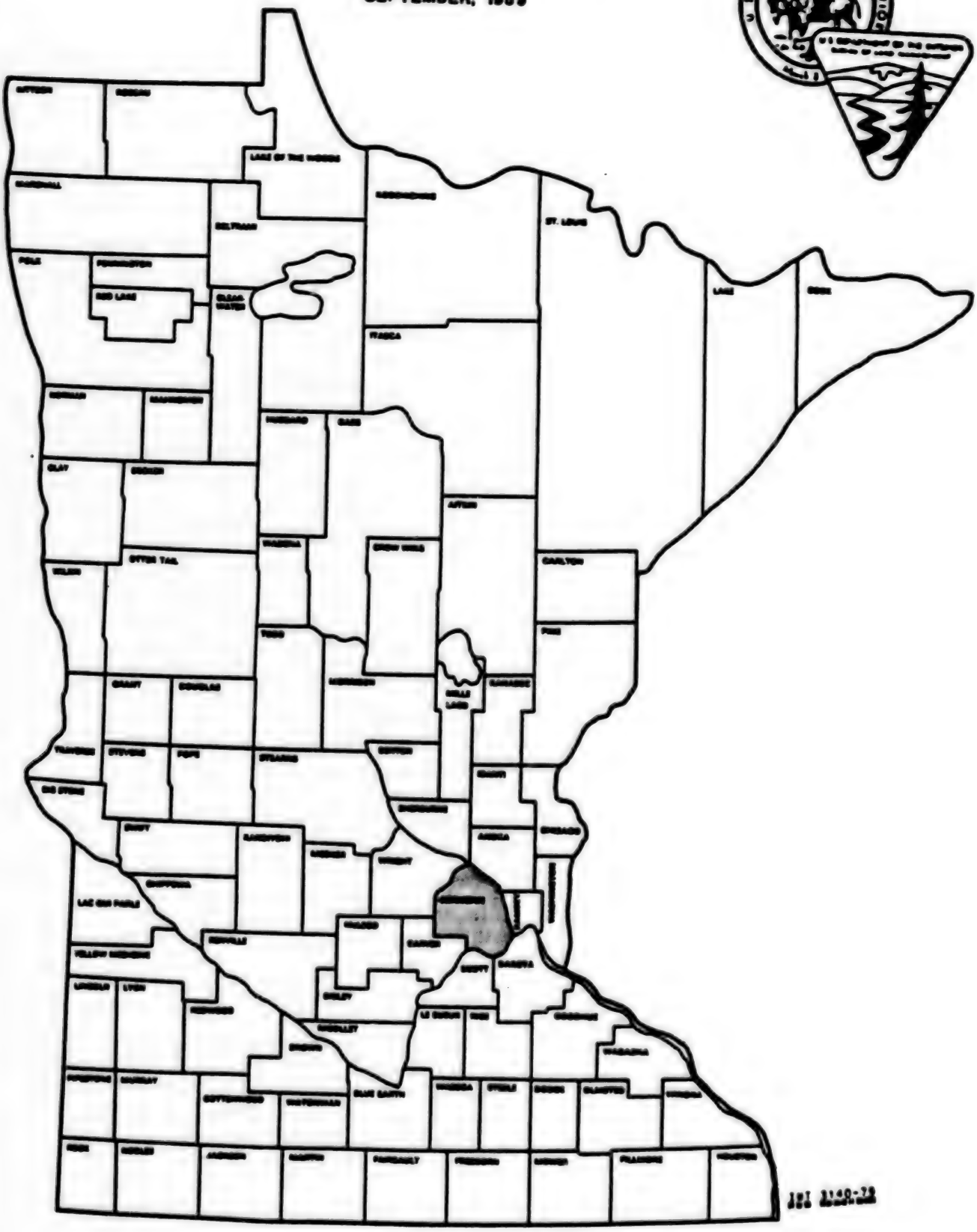

HENNEPIN COUNTY

PUBLIC LAND
IN
MINNESOTA

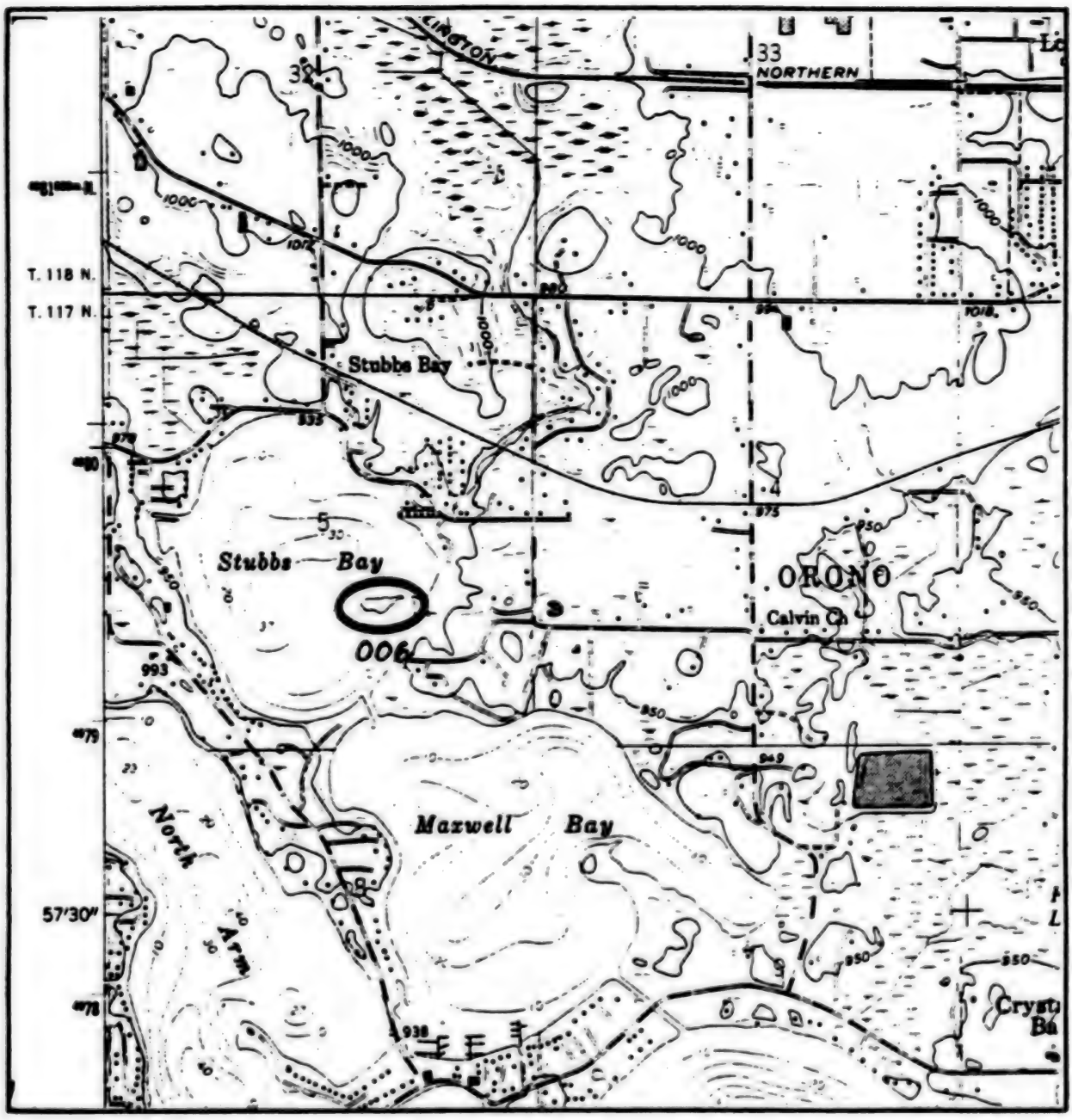

Township 117 N Range 23 W County HENNEPIN P.M. 5TH

Scale: 1:24,000 Name of Quad. EXCELSIOR

◯ - BLM administered islands/uplands County Control No. 006

Note: Boundaries are approximate;contact BLM for more detailed information.

PUBLIC LAND
IN
MINNESOTA

Township 117 N Range 23 W County HENNEPIN P.M. 5TH

Scale: 1:24,000 Name of Quad. EXCELSIOR

○ - BLM administered islands/uplands County Control No. 008 + 009

Note: Boundaries are approximate;contact BLM for more detailed information.

PUBLIC LAND
IN
MINNESOTA

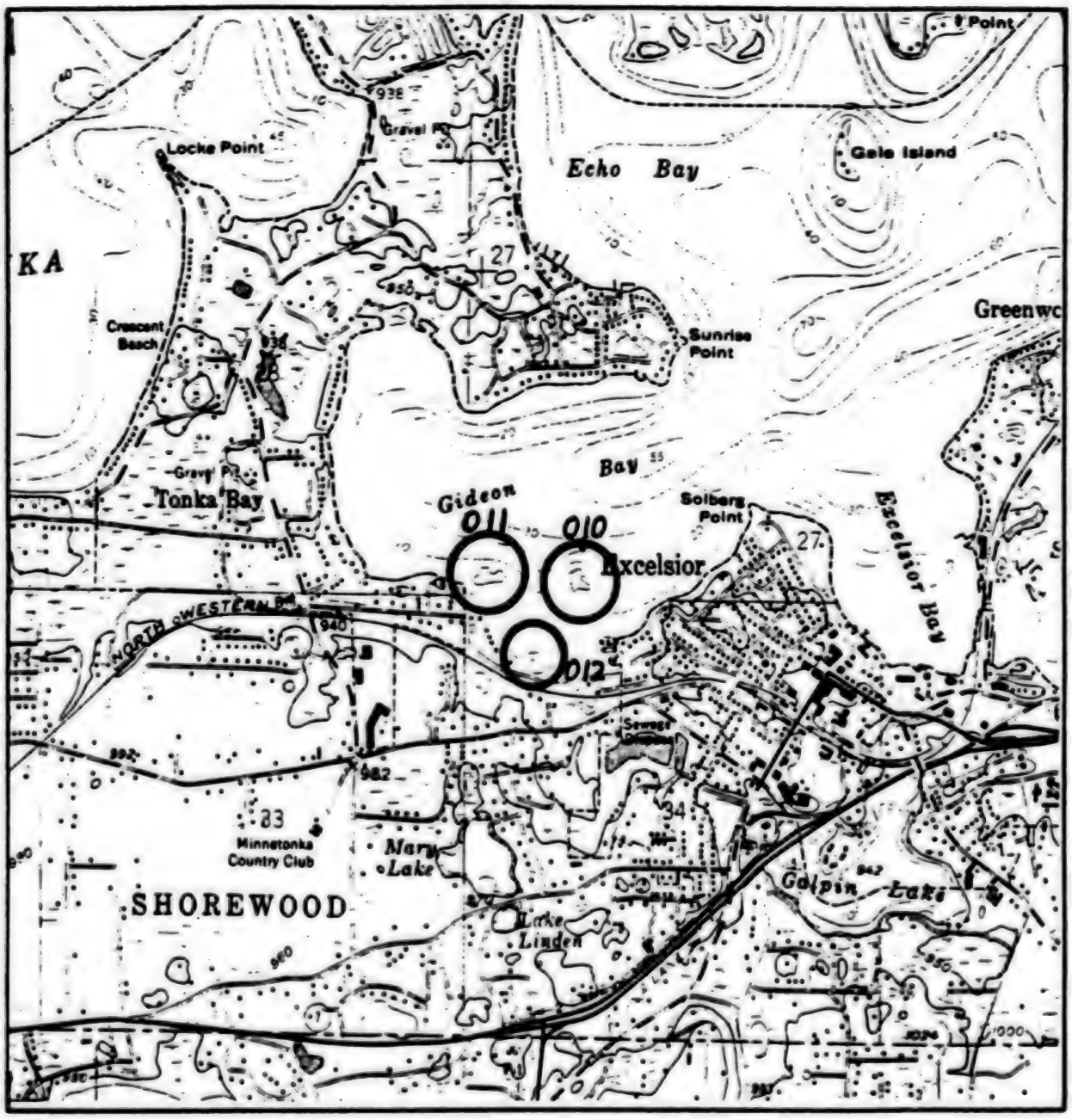

Township 117N Range 23W County HENNEPIN P.M. 5TH

Scale: 1:24,000 Name of Quad. EXCELSIOR

○ - BLM administered islands/uplands County Control No. 010 - 012

Note: Boundaries are approximate;contact BLM for more detailed information.

PUBLIC LAND
IN
MINNESOTA

Township 117 N Range 23W County HENNEPIN P.M. 5TH

Scale: 1:24,000 Name of Quad. MOUND

◯ - BLM administered islands/uplands County Control No. 007 + 014

Note: Boundaries are approximate;contact BLM for more detailed information.

PUBLIC LAND
IN
MINNESOTA

Township 117 N Range 24 W County HENNEPIN P.M. 5TH

Scale: 1:24,000 Name of Quad. MOUND

○ - BLM administered islands/uplands County Control No. 013

Note: Boundaries are approximate;contact BLM for more detailed information.

PUBLIC LAND
IN
MINNESOTA

Township 117 N Range 24 W County HENNEPIN P.M. 5TH

Scale: 1:24,000 Name of Quad. MOUND

○ - BLM administered islands/uplands County Control No. 015

Note: Boundaries are approximate;contact BLM for more detailed information.

PUBLIC LAND
IN
MINNESOTA

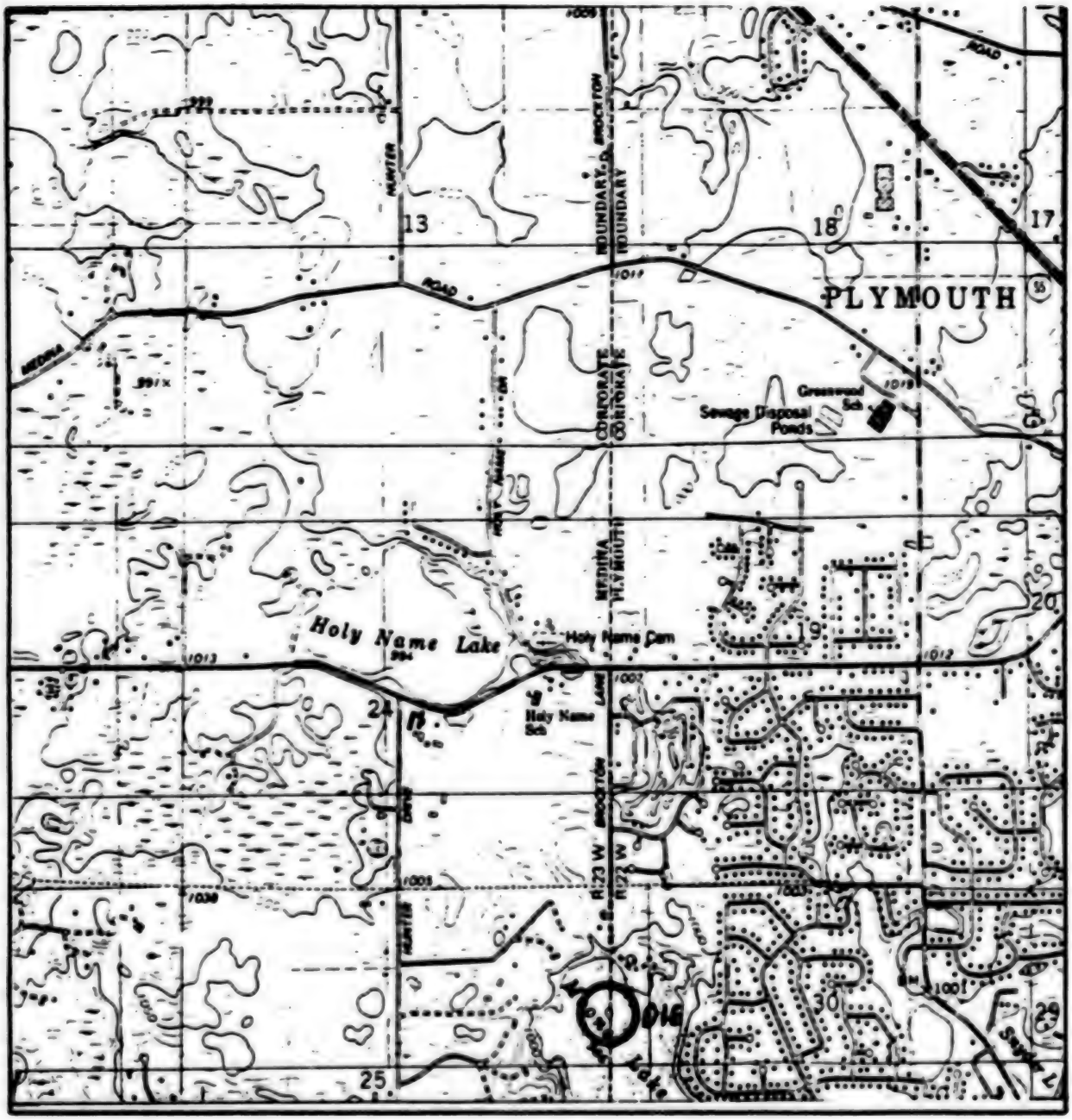

Township 118 N Range 23 W County HENNEPIN P.M. 5TH

Scale: 1:24,000 Name of Quad. HAMEL

○ - BLM administered islands/uplands County Control No. 016

Note: Boundaries are approximate;contact BLM for more detailed information.

PUBLIC LAND
IN
MINNESOTA

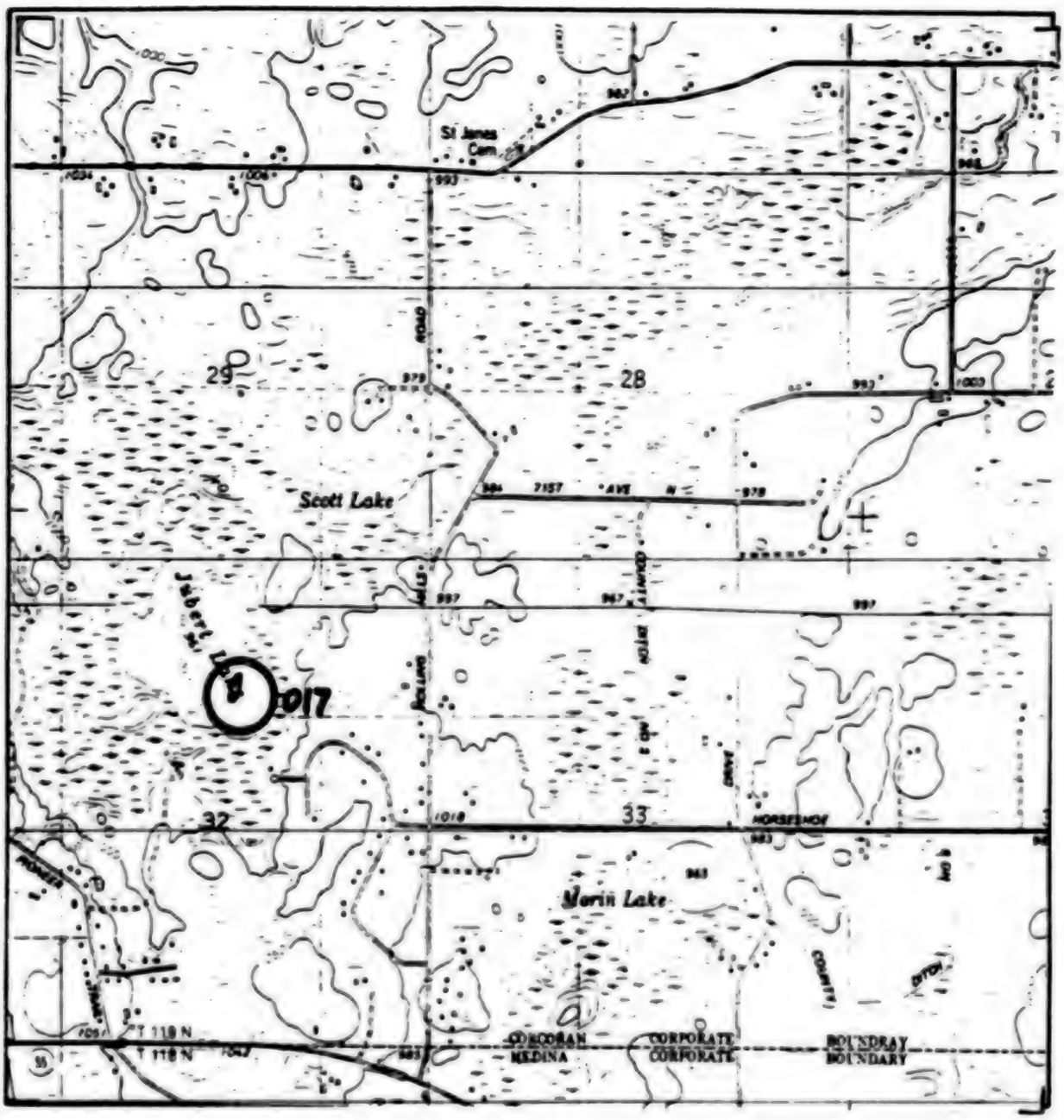

Township 119 N Range 23 W County HENNEPIN P.M. 5TH

Scale: 1:24,000 Name of Quad. HAMEL

○ - BLM administered islands/uplands County Control No. 017

Note: Boundaries are approximate;contact BLM for more detailed information.

PUBLIC LAND
IN
MINNESOTA

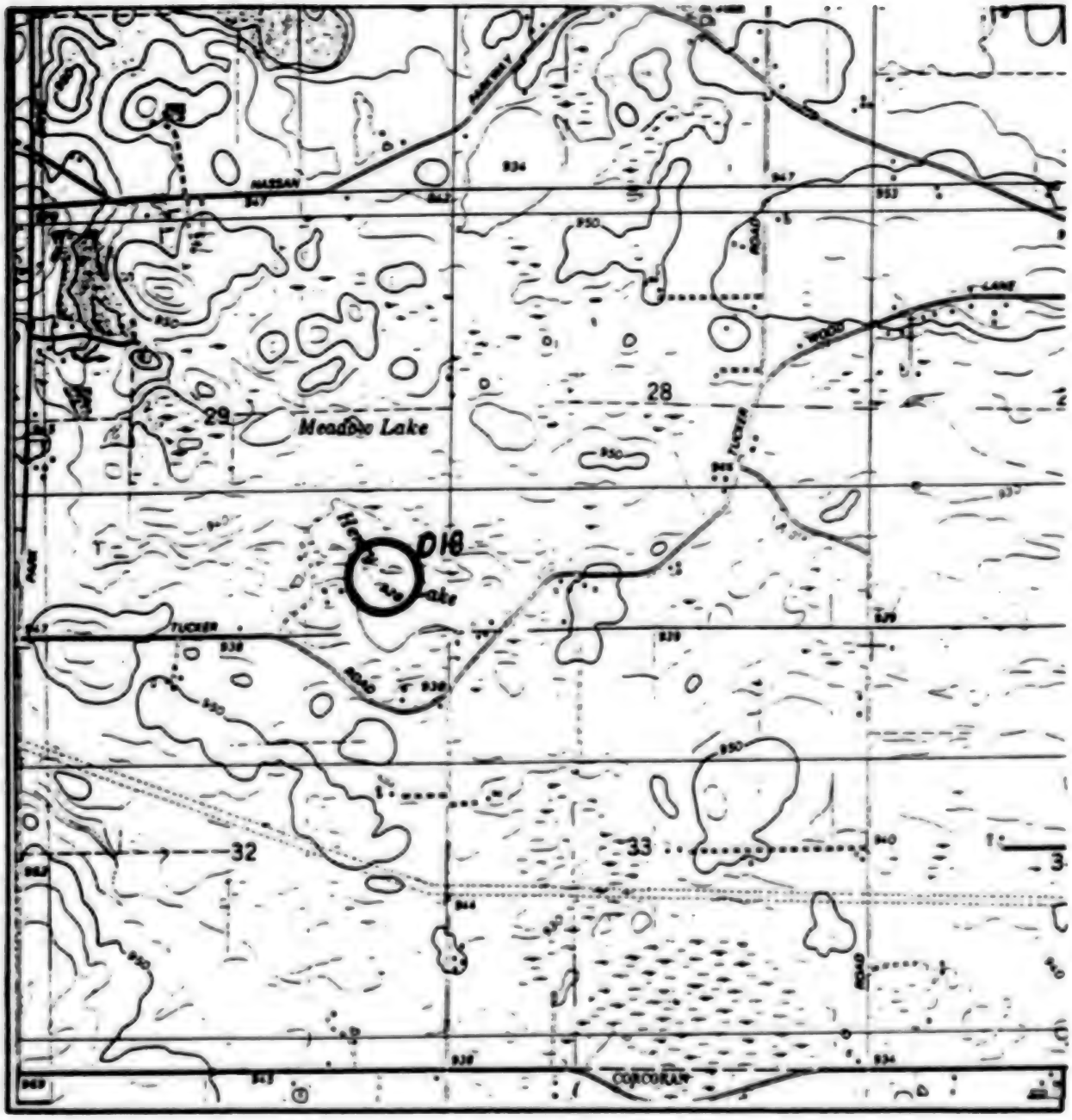

Township 120 N Range 23 W County HENNEPIN P.M. 5TH

Scale: 1:24,000 Name of Quad. ROGERS

◯ - BLM administered islands/uplands County Control No. 018

Note: Boundaries are approximate;contact BLM for more detailed information.

U.S. Department of the Interior

Bureau of Land Management

SEPTEMBER, 1989

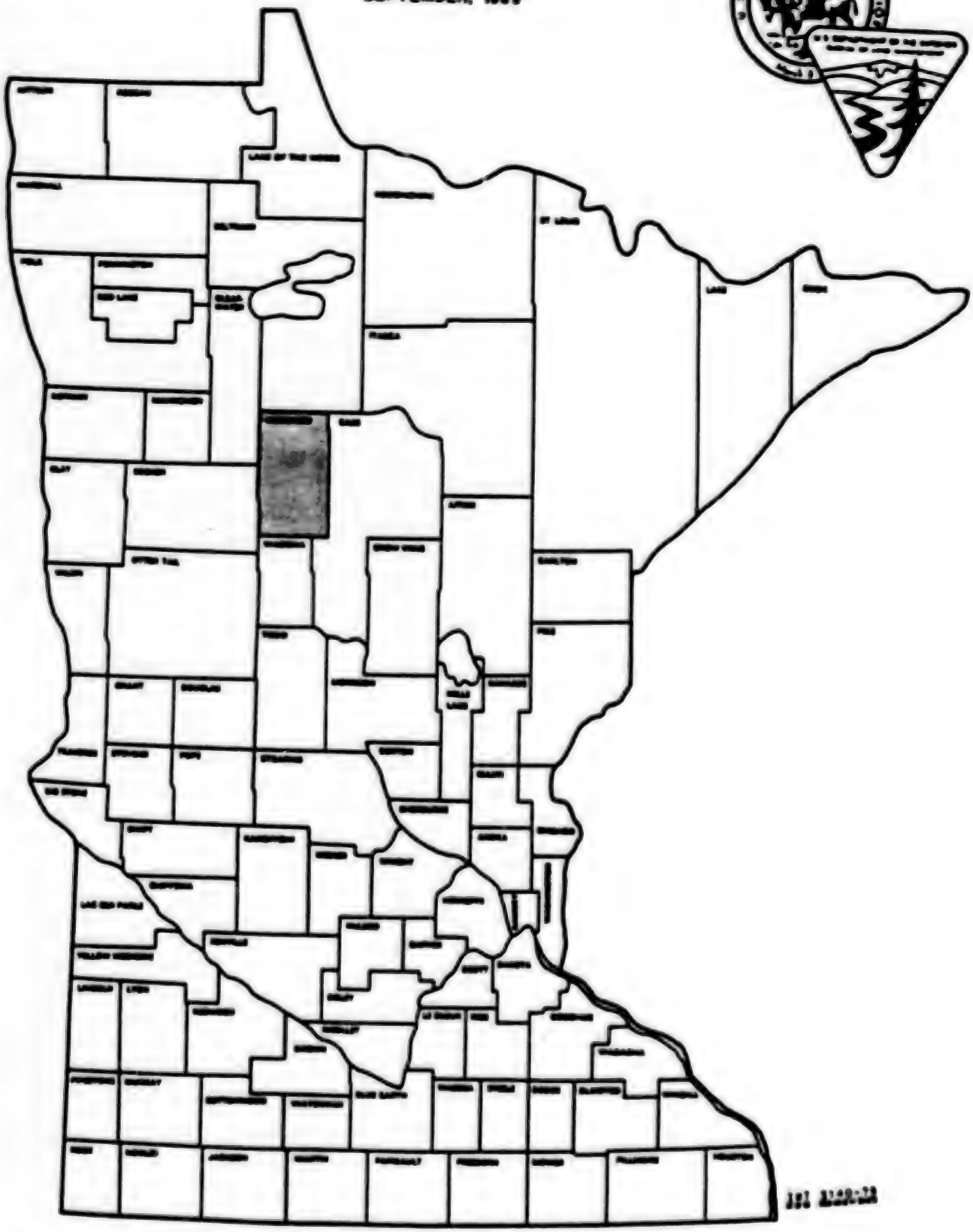

HUBBARD COUNTY

PUBLIC LAND
IN
MINNESOTA

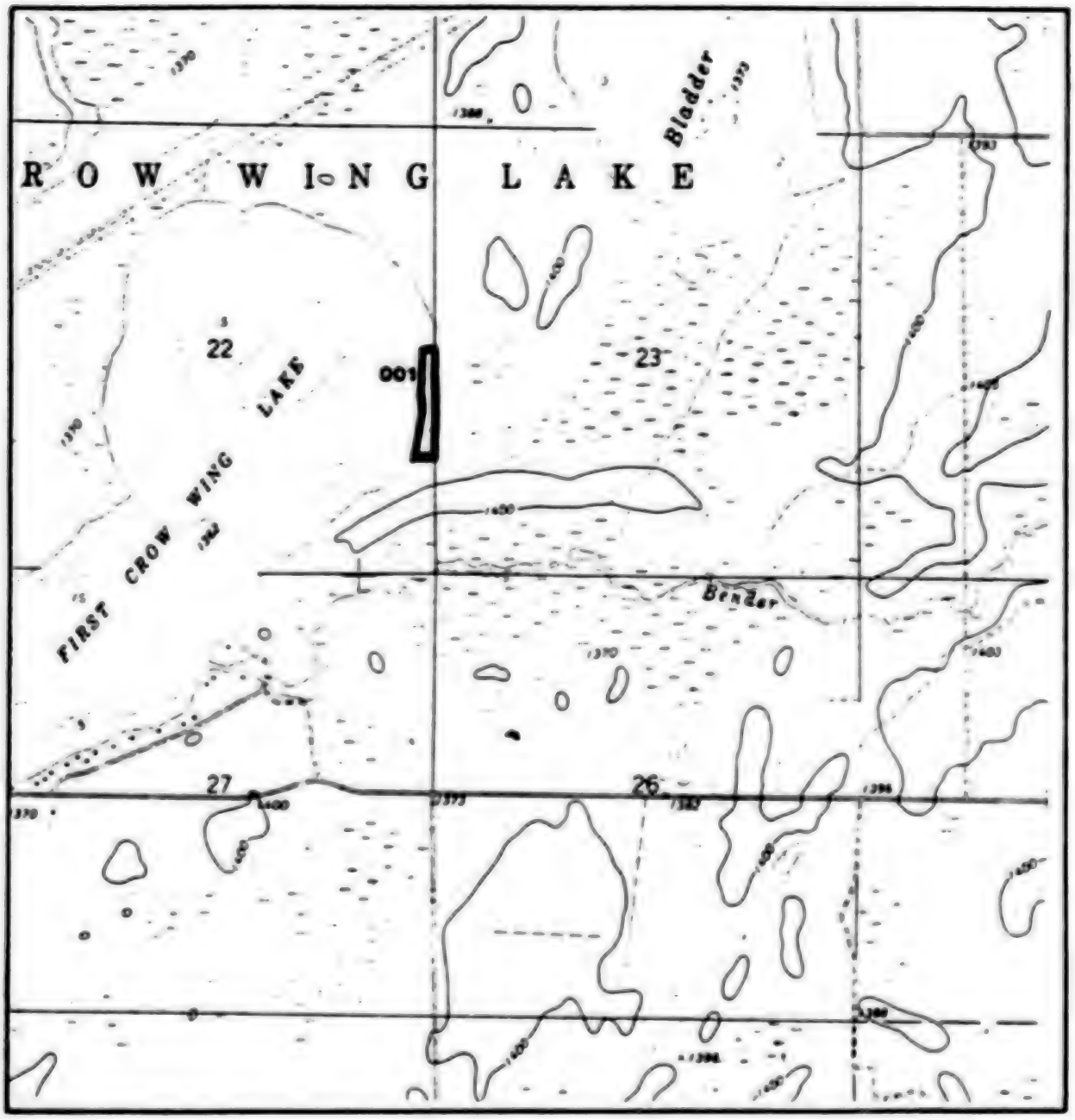

Township 139N Range 33W County HUBBARD P.M. 5TH

Scale: 1:24,000 Name of Quad. FIRST CROW WING LAKE

◯ - BLM administered islands/uplands County Control No. 001

Note: Boundaries are approximate;contact BLM for more detailed information.

PUBLIC LAND
IN
MINNESOTA

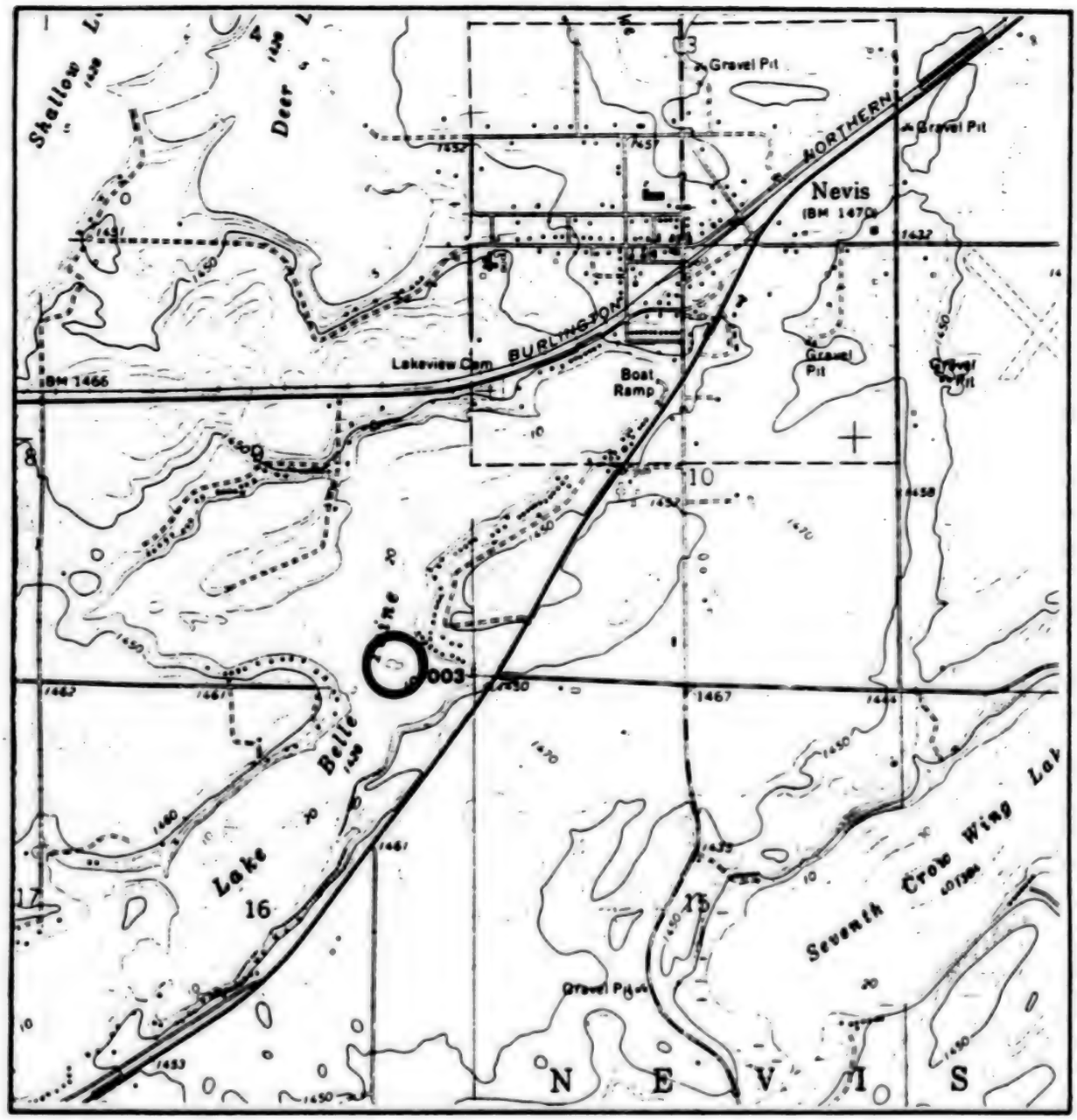

Township 140N Range 33W County HUBBARD P.M. 5TH

Scale: 1:24,000 Name of Quad. NEVIS

○ - BLM administered islands/uplands County Control No. 003

Note: Boundaries are approximate;contact BLM for more detailed information.

PUBLIC LAND
IN
MINNESOTA

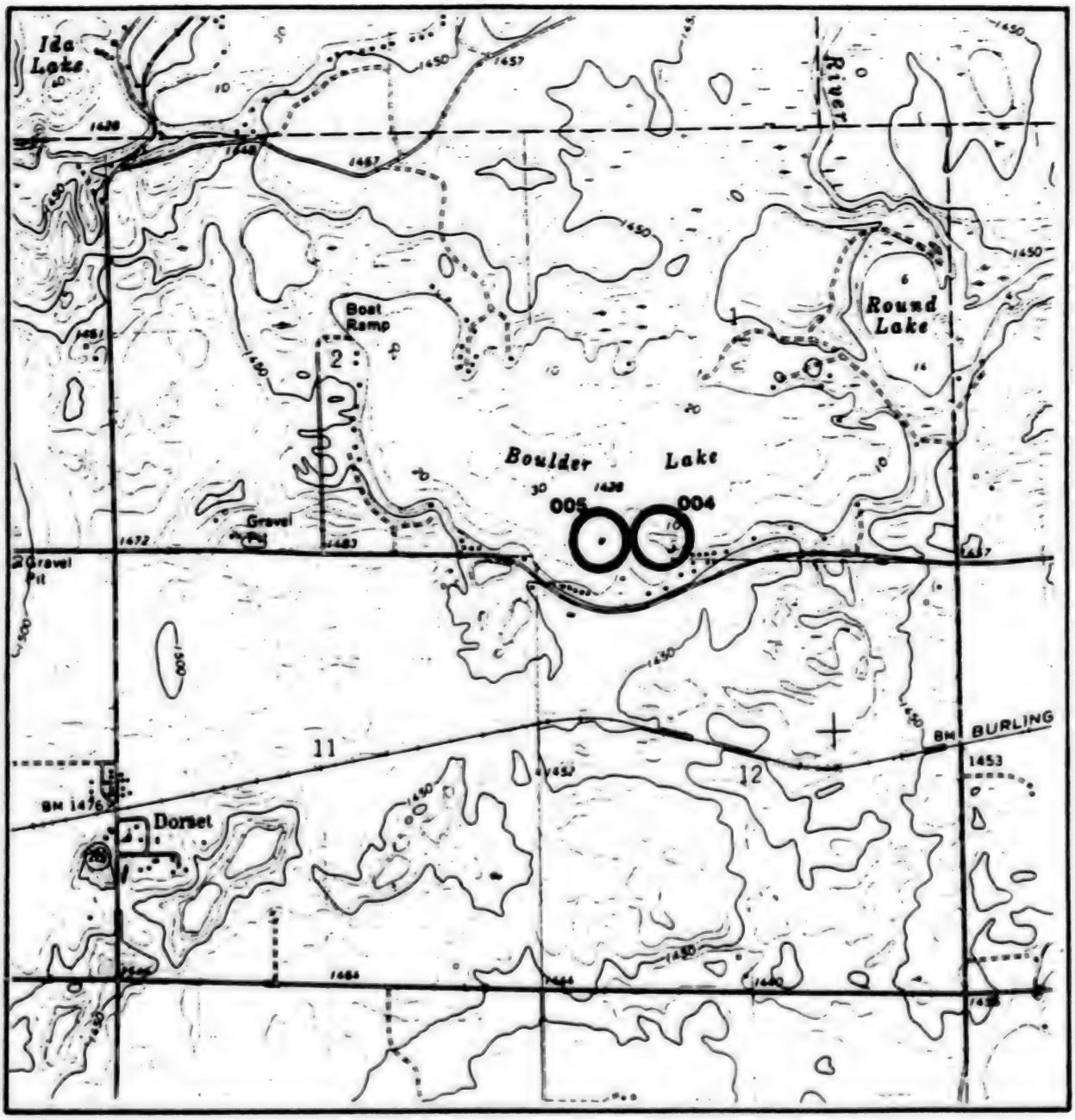

Township 140N Range 34W County HUBBARD P.M. 5TH

Scale: 1:24,000 Name of Quad. DORSET

○ - BLM administered islands/uplands County Control No. 004, 005

Note: Boundaries are approximate;contact BLM for more detailed information.

PUBLIC LAND
IN
MINNESOTA

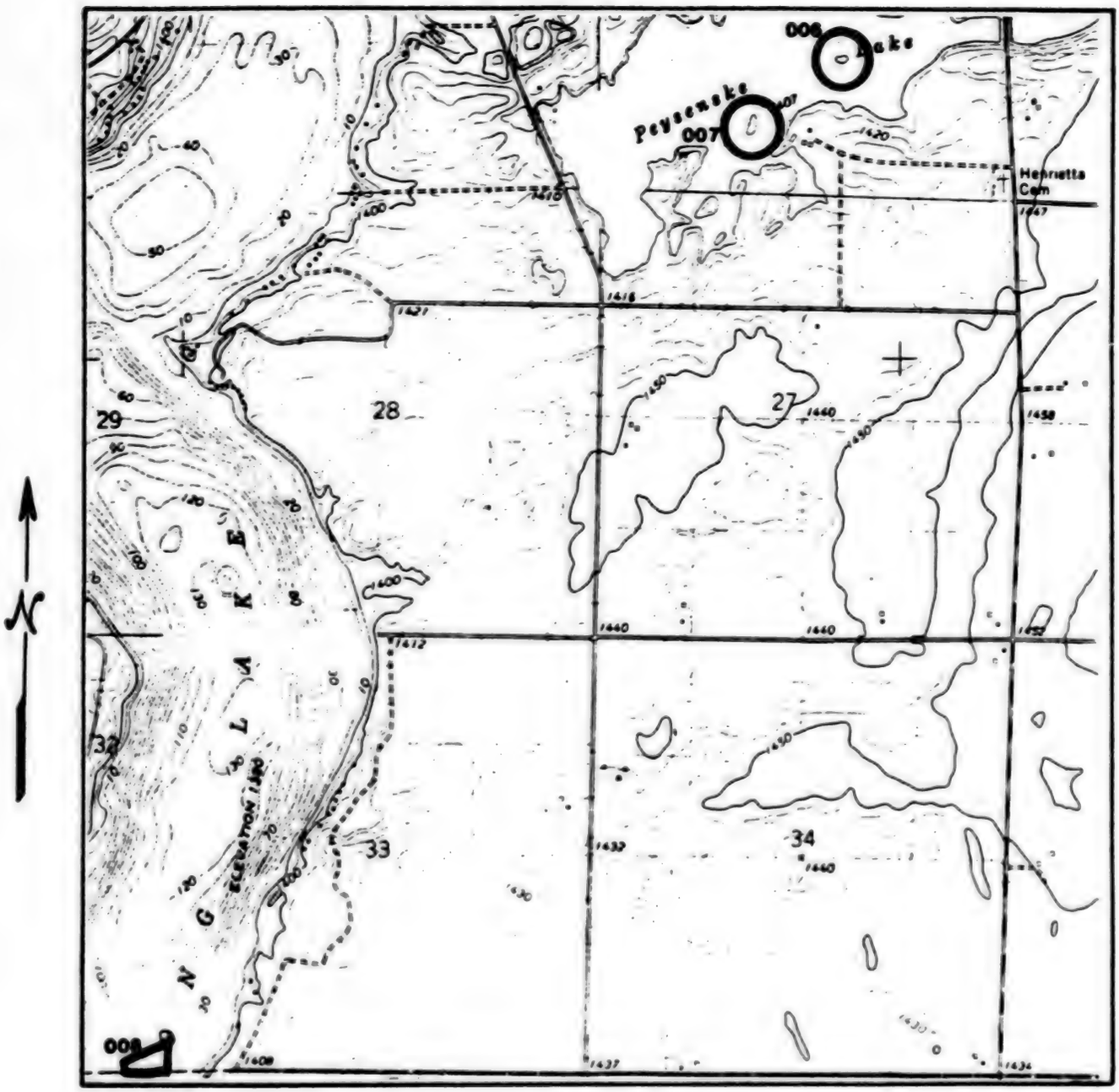

Township 140N Range 34W County HUBBARD P.M. 5TH

Scale: 1:24,000 Name of Quad. DORSET

◯ - BLM administered islands/uplands County Control No. 006-008

Note: Boundaries are approximate;contact BLM for more detailed information.

PUBLIC LAND
IN
MINNESOTA

Township 141N Range 32W County HUBBARD P.M. 5TH

Scale: 1:24,000 Name of Quad. AKELEY

◯ - BLM administered islands/uplands County Control No. 009

Note: Boundaries are approximate;contact BLM for more detailed information.

PUBLIC LAND
IN
MINNESOTA

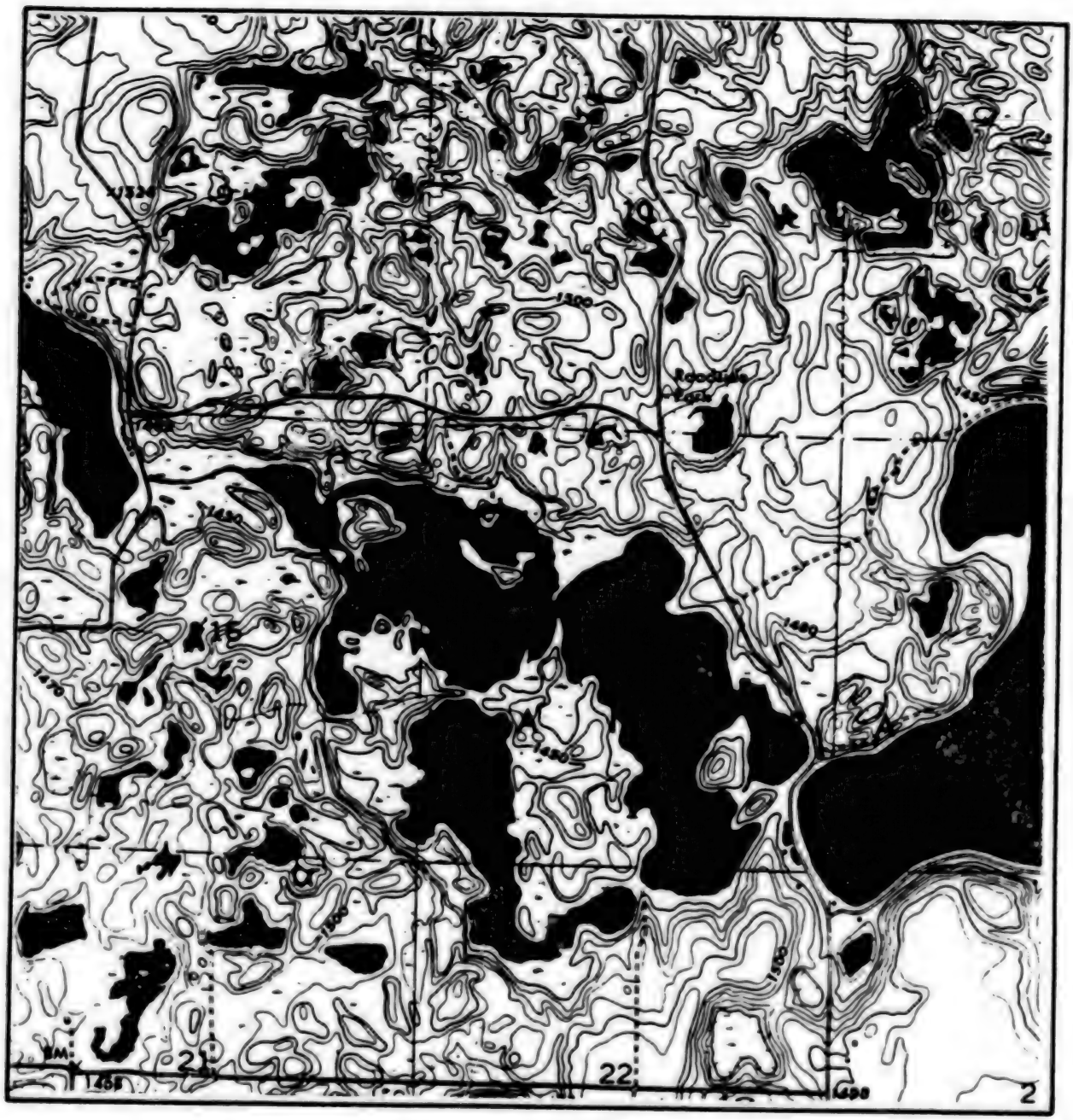

Township 141N Range 33W County HUBBARD P.M. 5TH

Scale: 1:24,000 Name of Quad. EAST CROOKED LAKE

◯ - BLM administered islands/uplands County Control No. 010-012

Note: Boundaries are approximate;contact BLM for more detailed information.

PUBLIC LAND
IN
MINNESOTA

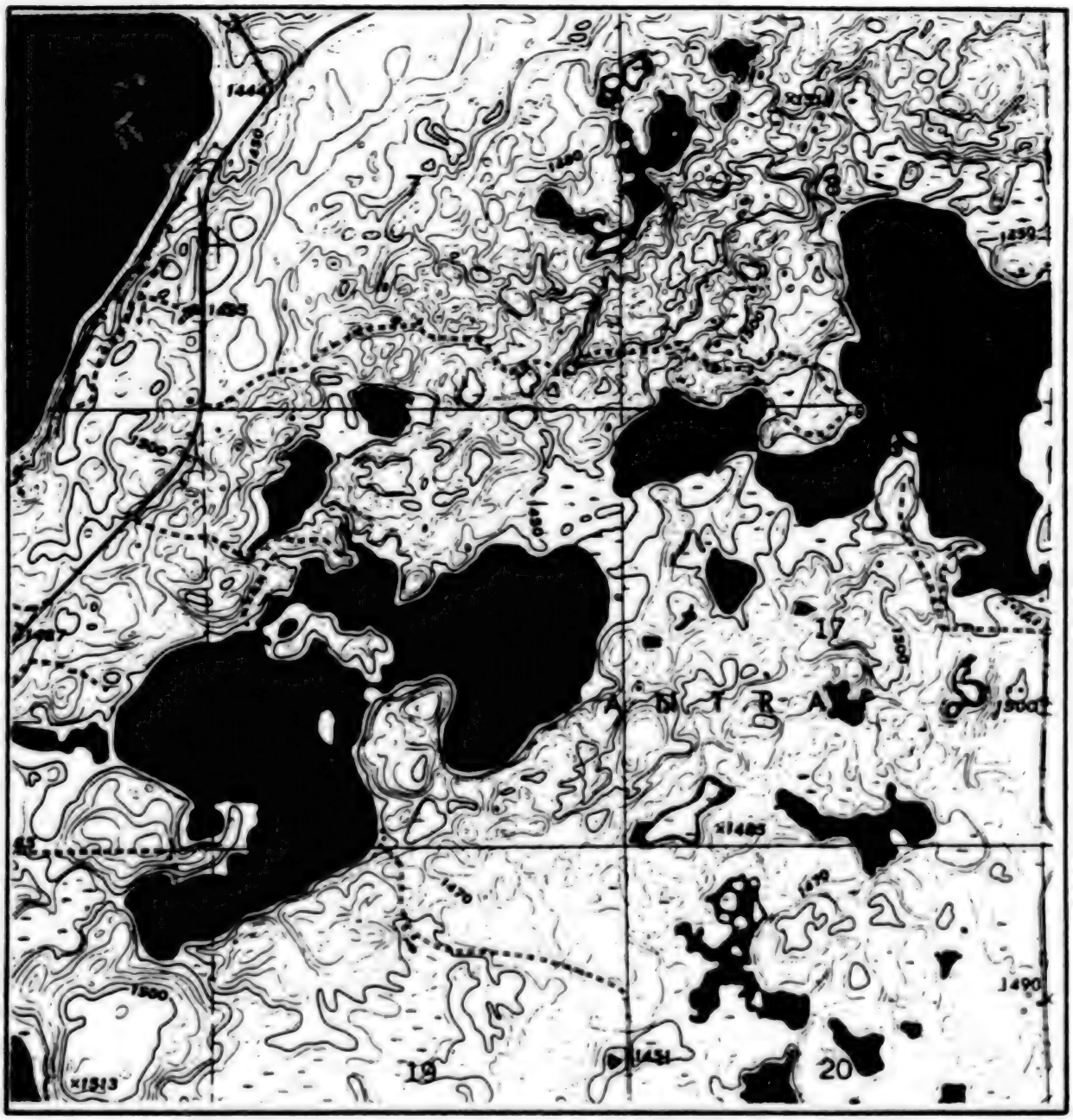

Township 141N Range 33W County HUBBARD P.M. 5TH

Scale: 1:24,000 Name of Quad. MANTRAP LAKE

○ - BLM administered islands/uplands County Control No. 013, 014

Note: Boundaries are approximate;contact BLM for more detailed information.

PUBLIC LAND
IN
MINNESOTA

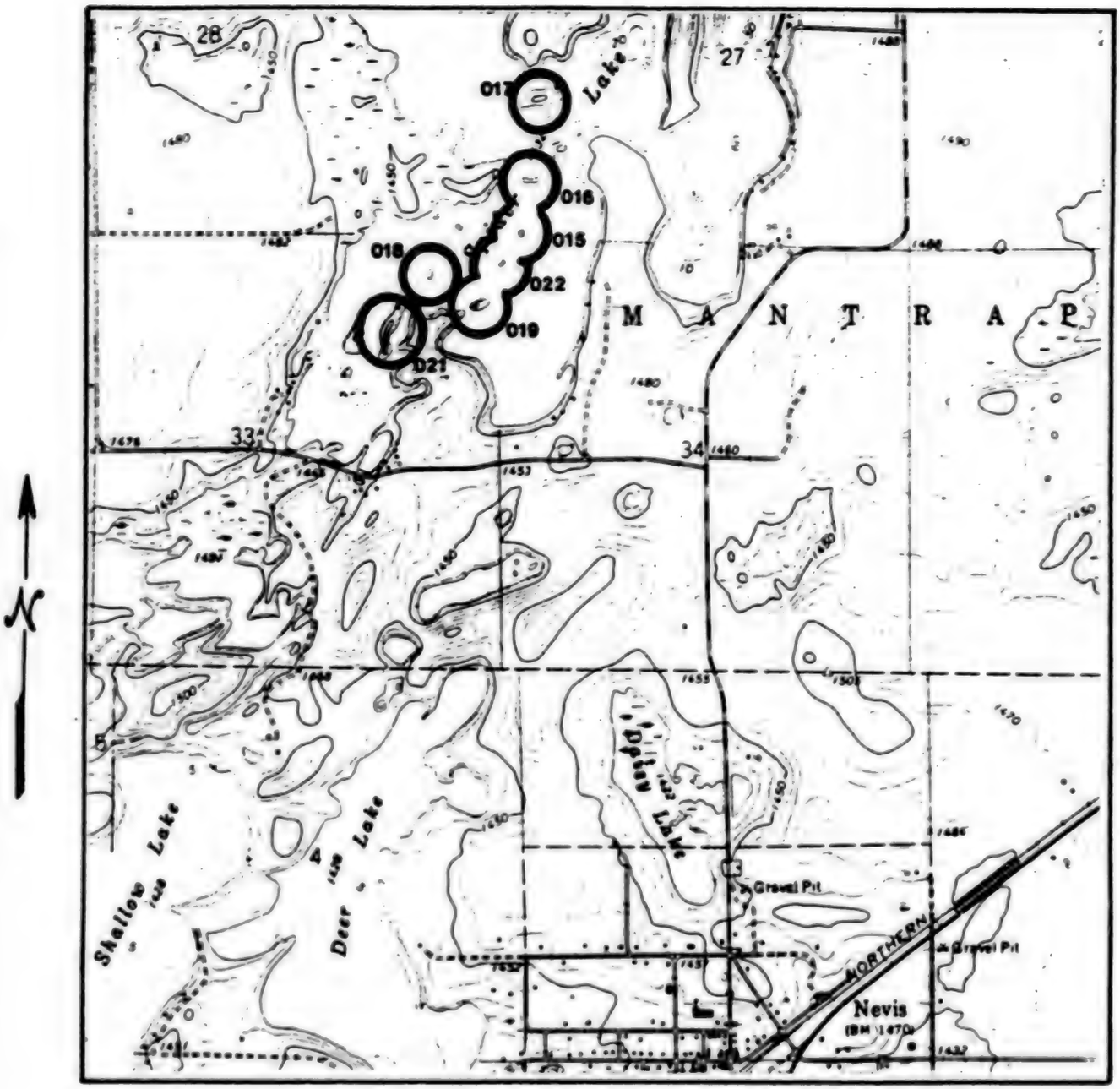

Township 141N Range 33W County HUBBARD P.M. 5TH

Scale: 1:24,000 Name of Quad. NEVIS

○ - BLM administered islands/uplands County Control No. 015-019 021, 022

Note: Boundaries are approximate;contact BLM for more detailed information.

PUBLIC LAND
IN
MINNESOTA

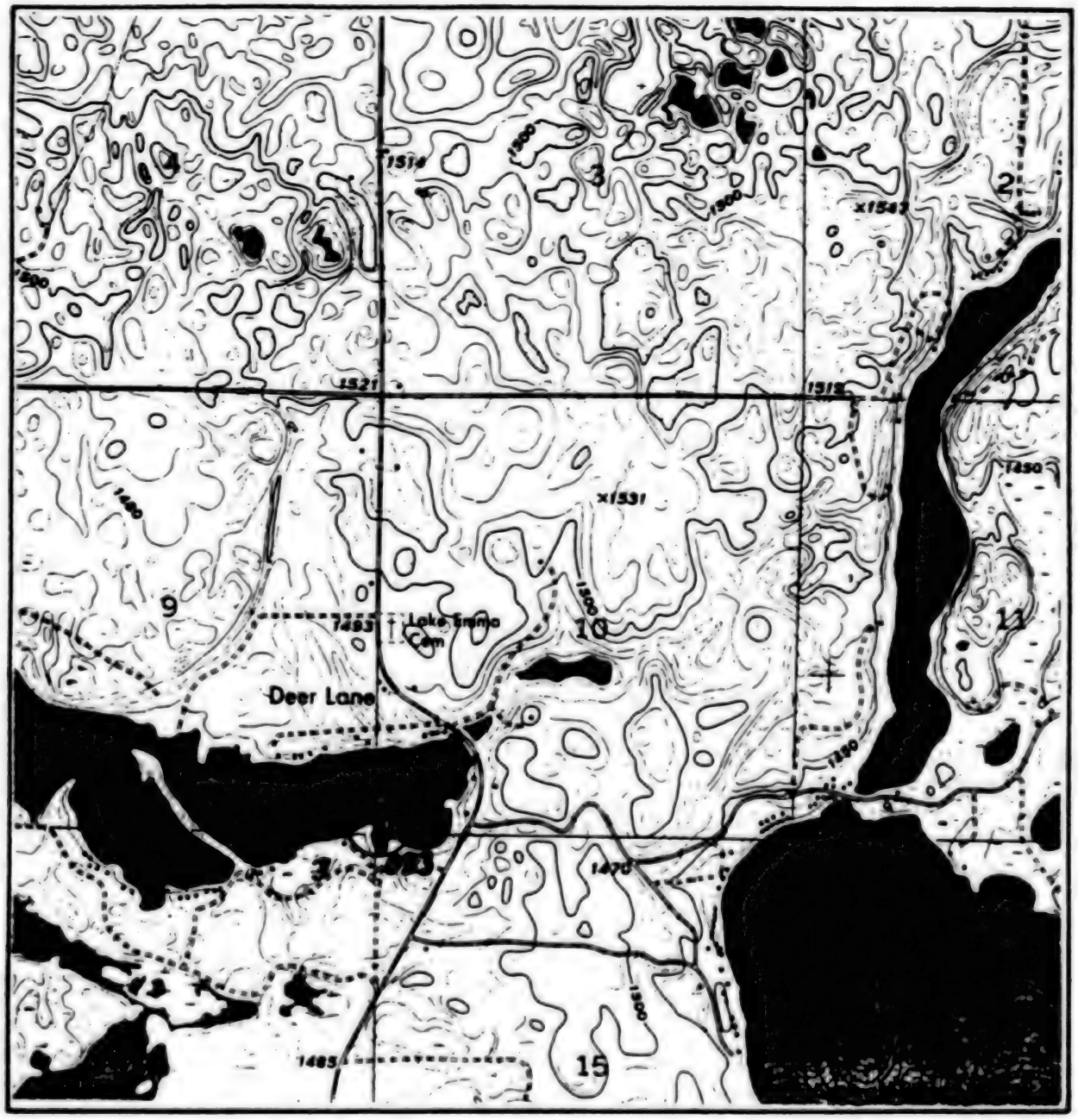

Township 141N Range 34W County HUBBARD P.M. 5TH

Scale: 1:24,000 Name of Quad. MANTRAP LAKE

○ - BLM administered islands/uplands County Control No. 023

Note: Boundaries are approximate;contact BLM for more detailed information.

PUBLIC LAND
IN
MINNESOTA



Township 141N Range 35W County HUBBARD P.M. 5TH

Scale: 1:24,000 Name of Quad. SKUNK LAKE

◯ - BLM administered islands/uplands County Control No. 024

Note: Boundaries are approximate;contact BLM for more detailed information.

PUBLIC LAND
IN
MINNESOTA

Township 142N Range 33 + 34W County HUBBARD P.M. 5TH

Scale: 1:24,000 Name of Quad. MANTRAP LAKE

◯ - BLM administered islands/uplands County Control No. 025, 026, 045

Note: Boundaries are approximate;contact BLM for more detailed information.

PUBLIC LAND
IN
MINNESOTA



Township 142N Range 34W County HUBBARD P.M. 5TH

Scale: 1:24,000 Name of Quad. SKUNK LAKE

◯ - BLM administered islands/uplands County Control No. 028

Note: Boundaries are approximate;contact BLM for more detailed information.

PUBLIC LAND
IN
MINNESOTA



Township 142N Range 35W County HUBBARD P.M. 5TH

Scale: 1:24,000 Name of Quad. TWIN INLETS

◯ - BLM administered islands/uplands County Control No. 029-031

Note: Boundaries are approximate;contact BLM for more detailed information.

PUBLIC LAND
IN
MINNESOTA

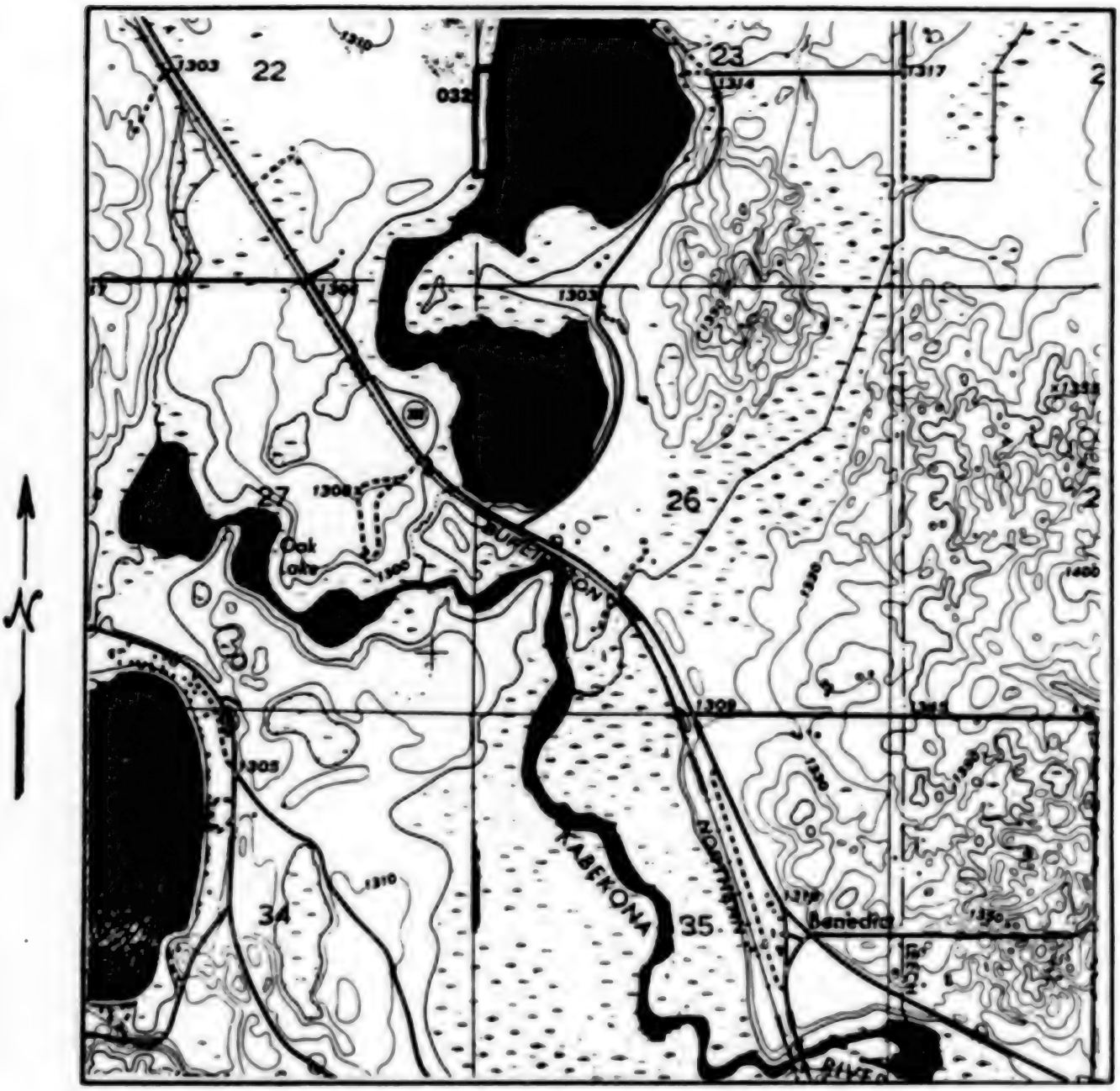

Township 143N Range 32W County HUBBARD P.M. 5TH

Scale: 1:24,000 Name of Quad. BENEDICT

◯ - BLM administered islands/uplands County Control No. 032

Note: Boundaries are approximate;contact BLM for more detailed information.

IN

MINNESOTA



Township 143N Range 34W County HUBBARD P.M. 5TH

Scale: 1:24,000 Name of Quad. LAKE GEORGE

◯ - BLM administered islands/uplands County Control No. 034-036

Note: Boundaries are approximate;contact BLM for more detailed information.

PUBLIC LAND
IN
MINNESOTA

Township 143N Range 35W County HUBBARD P.M. 5TH

Scale: 1:24,000 Name of Quad. SCHOOLCRAFT LAKE

◯ - BLM administered islands/uplands County Control No. 037-041

Note: Boundaries are approximate;contact BLM for more detailed information.

PUBLIC LAND
IN
MINNESOTA



Township 144N Range 32W County HUBBARD P.M. 5TH

Scale: 1:24,000 Name of Quad. STEAMBOAT LAKE

◯ - BLM administered islands/uplands County Control No. 042

Note: Boundaries are approximate;contact BLM for more detailed information.

PUBLIC LAND
IN
MINNESOTA

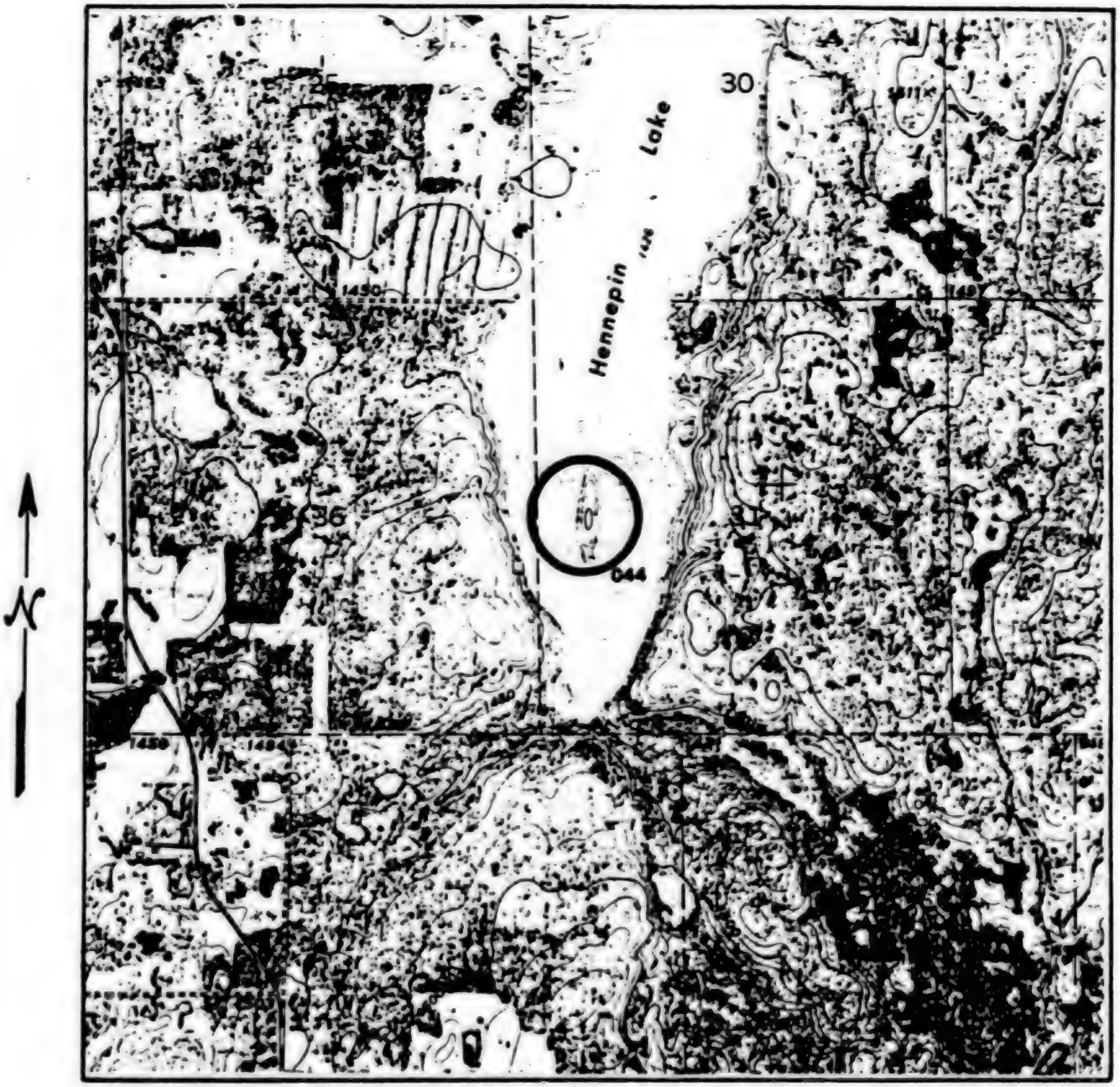

Township 145N Range 34W County HUBBARD P.M. 5TH

Scale: 1:24,000 Name of Quad. LAKE HATTIE

◯ - BLM administered islands/uplands County Control No. 044

Note: Boundaries are approximate;contact BLM for more detailed information.

U.S. Department of the Interior

Bureau of Land Management

SEPTEMBER, 1989

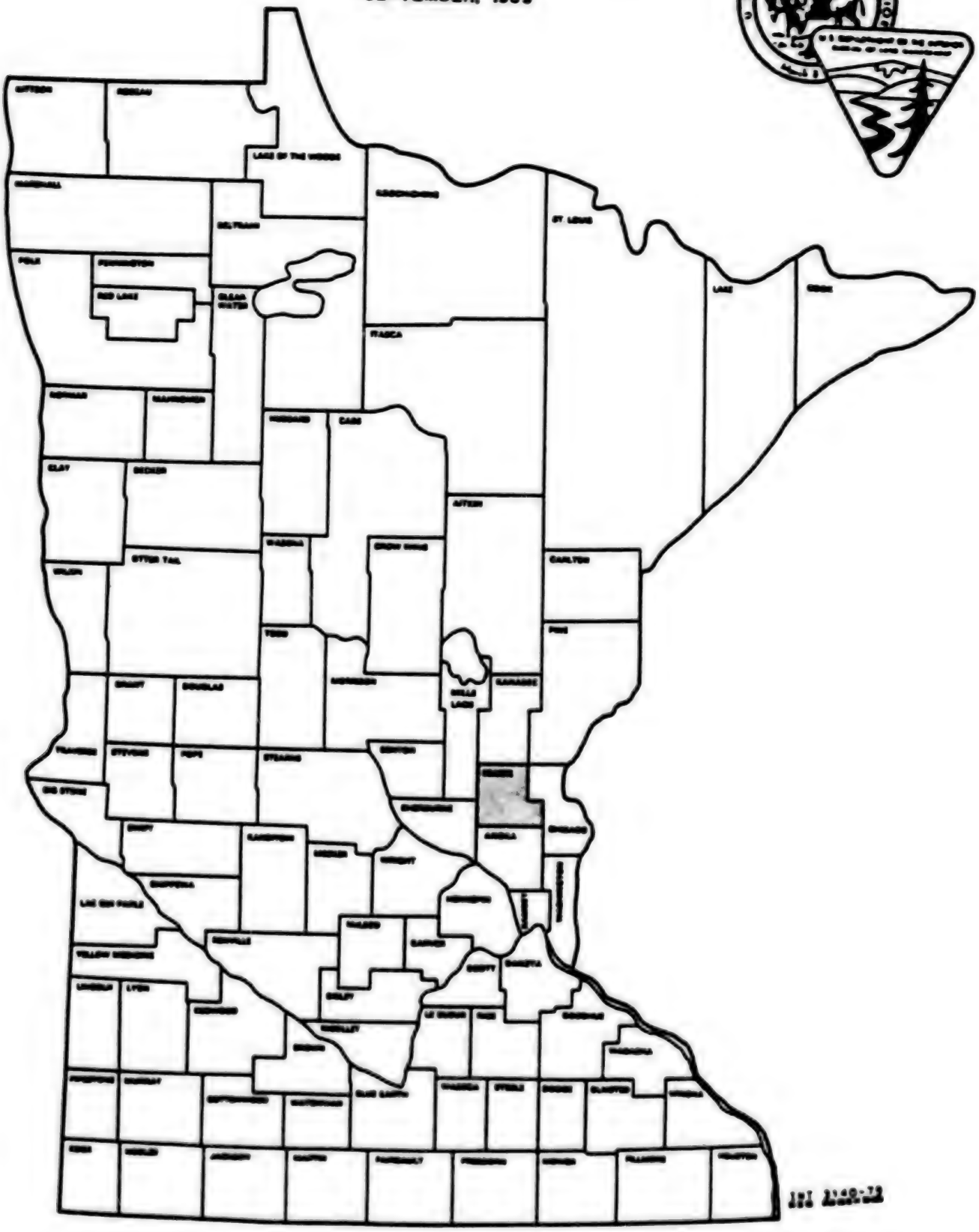

ISANTI COUNTY

PUBLIC LAND
IN
MINNESOTA

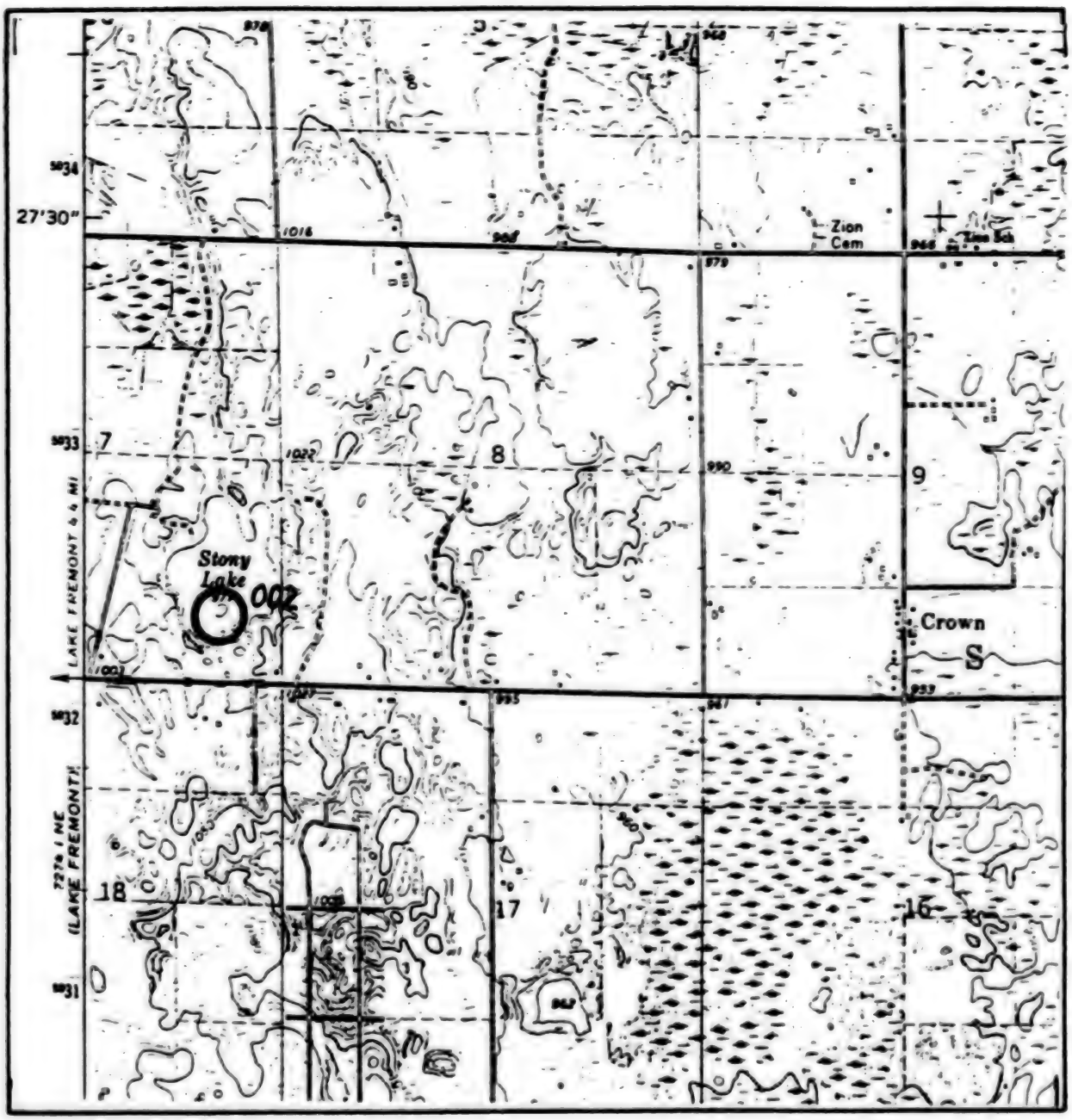

Township 34 N Range 25 W County ISANTI P.M. 4TH

Scale: 1:24,000 Name of Quad. CROWN

○ - BLM administered islands/uplands County Control No. 002

Note: Boundaries are approximate;contact BLM for more detailed information.

U.S. Department of the Interior

Bureau of Land Management

SEPTEMBER, 1989

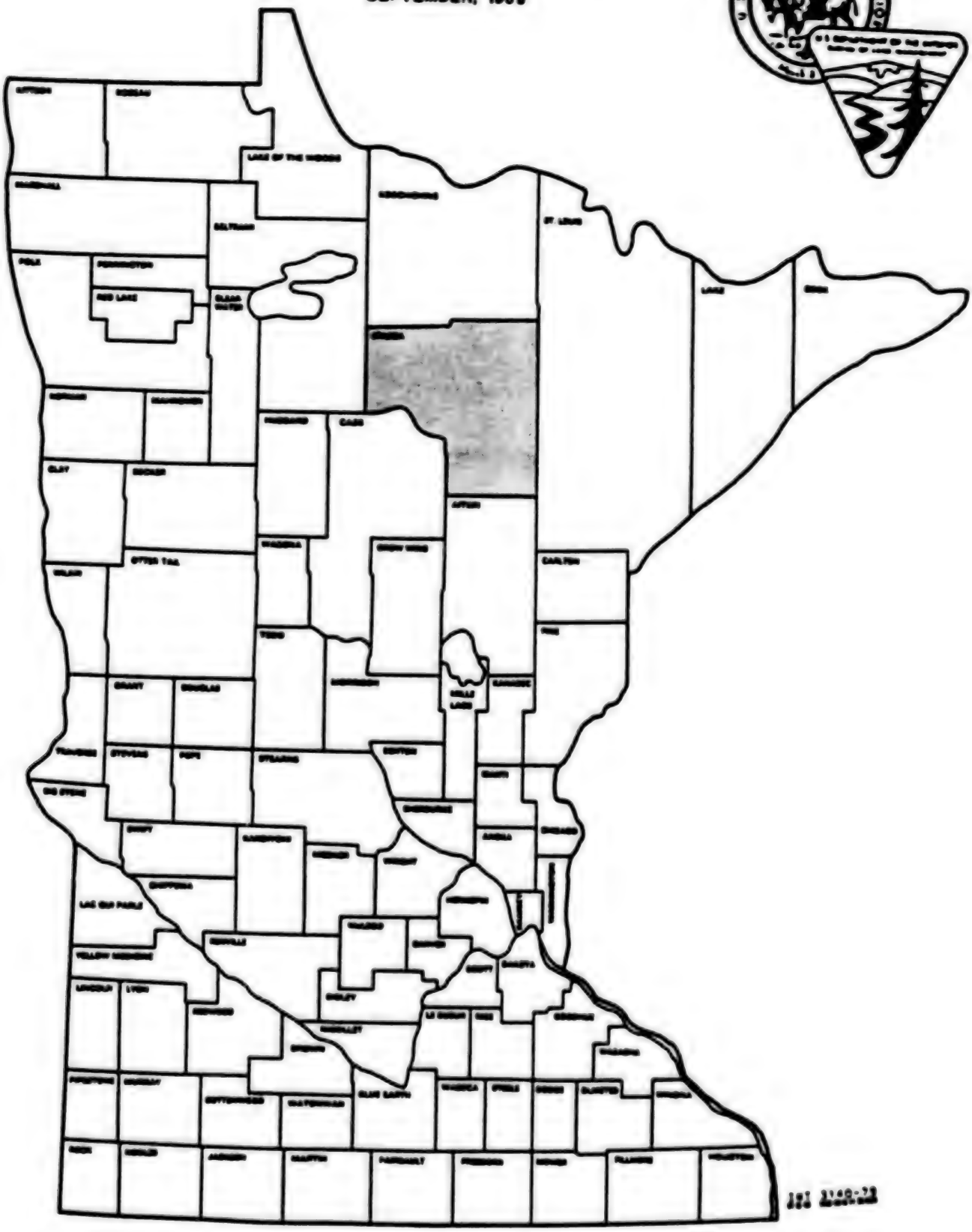

ITASCA COUNTY

PUBLIC LAND
IN
MINNESOTA

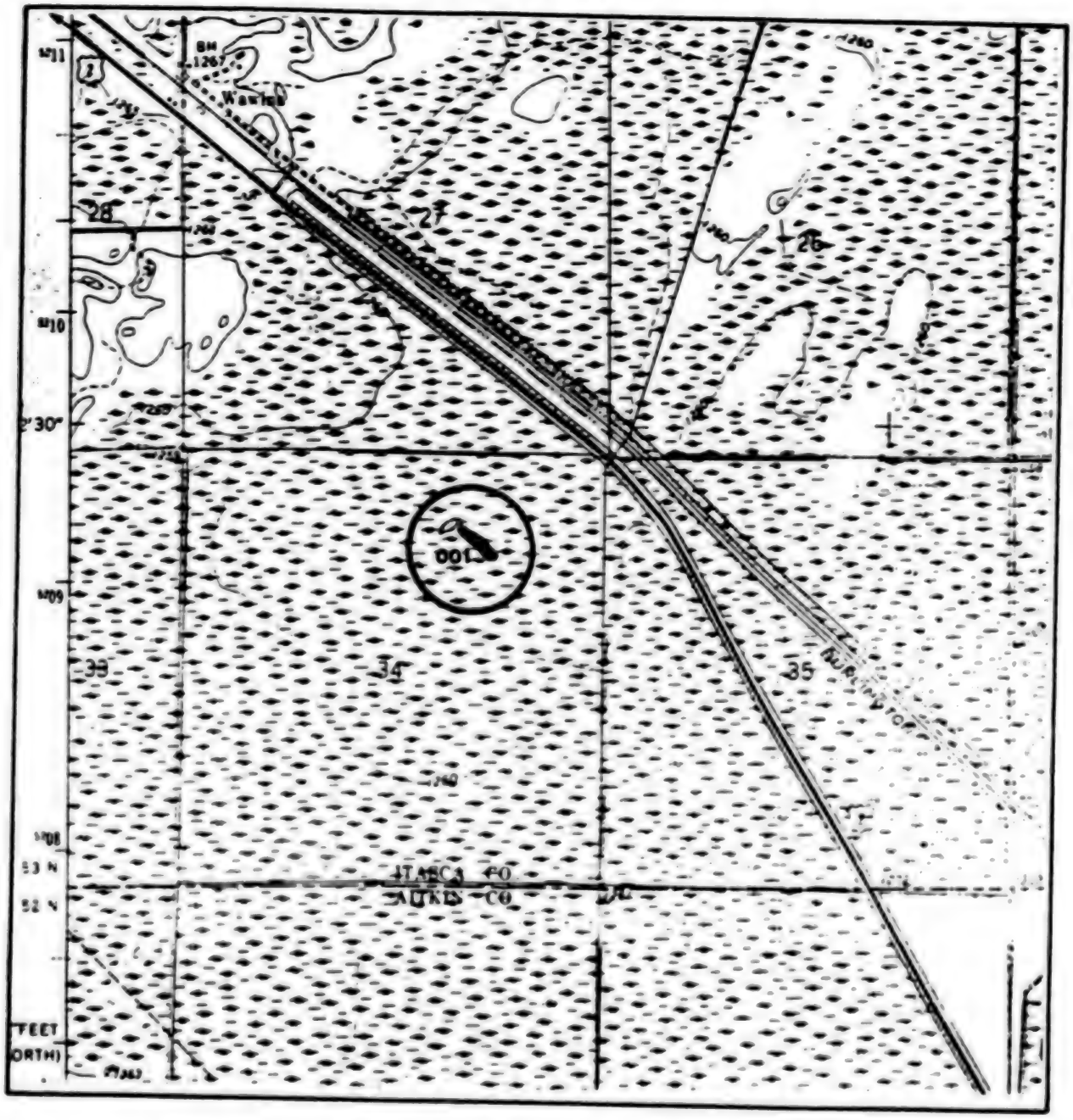

Township 53N Range 22W County ITASCA P.M. 4TH

Scale: 1:24,000 Name of Quad. WAWINA

○ - BLM administered islands/uplands County Control No. 001

Note: Boundaries are approximate;contact BLM for more detailed information.

PUBLIC LAND
IN
MINNESOTA

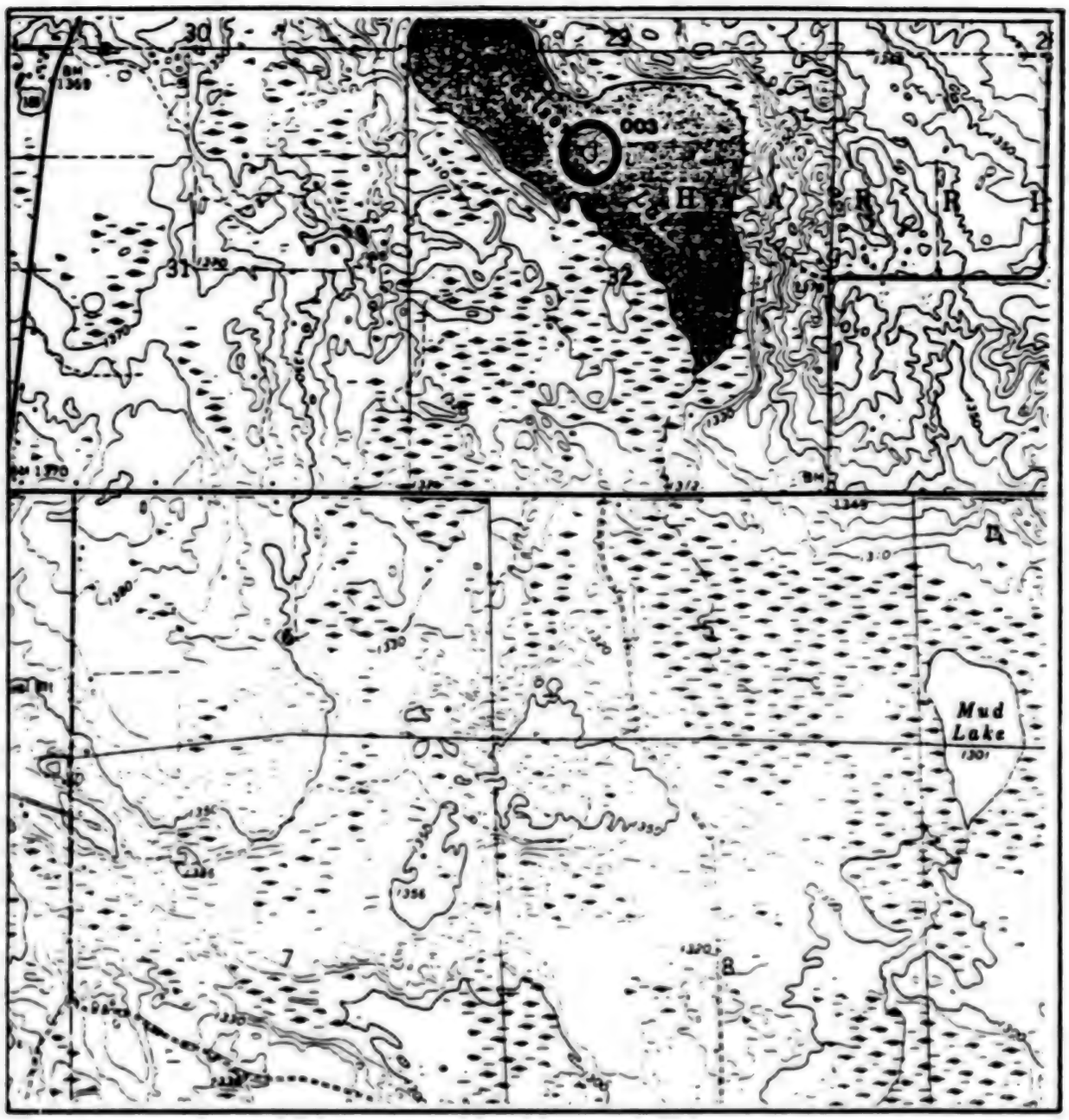

Township 54N Range 25W County ITASCA P.M. 4TH

Scale: 1:24,000 Name of Quad. MOUNTAIN ASH LAKE

◯ - BLM administered islands/uplands County Control No. 003

Note: Boundaries are approximate;contact BLM for more detailed information.

PUBLIC LAND
IN
MINNESOTA

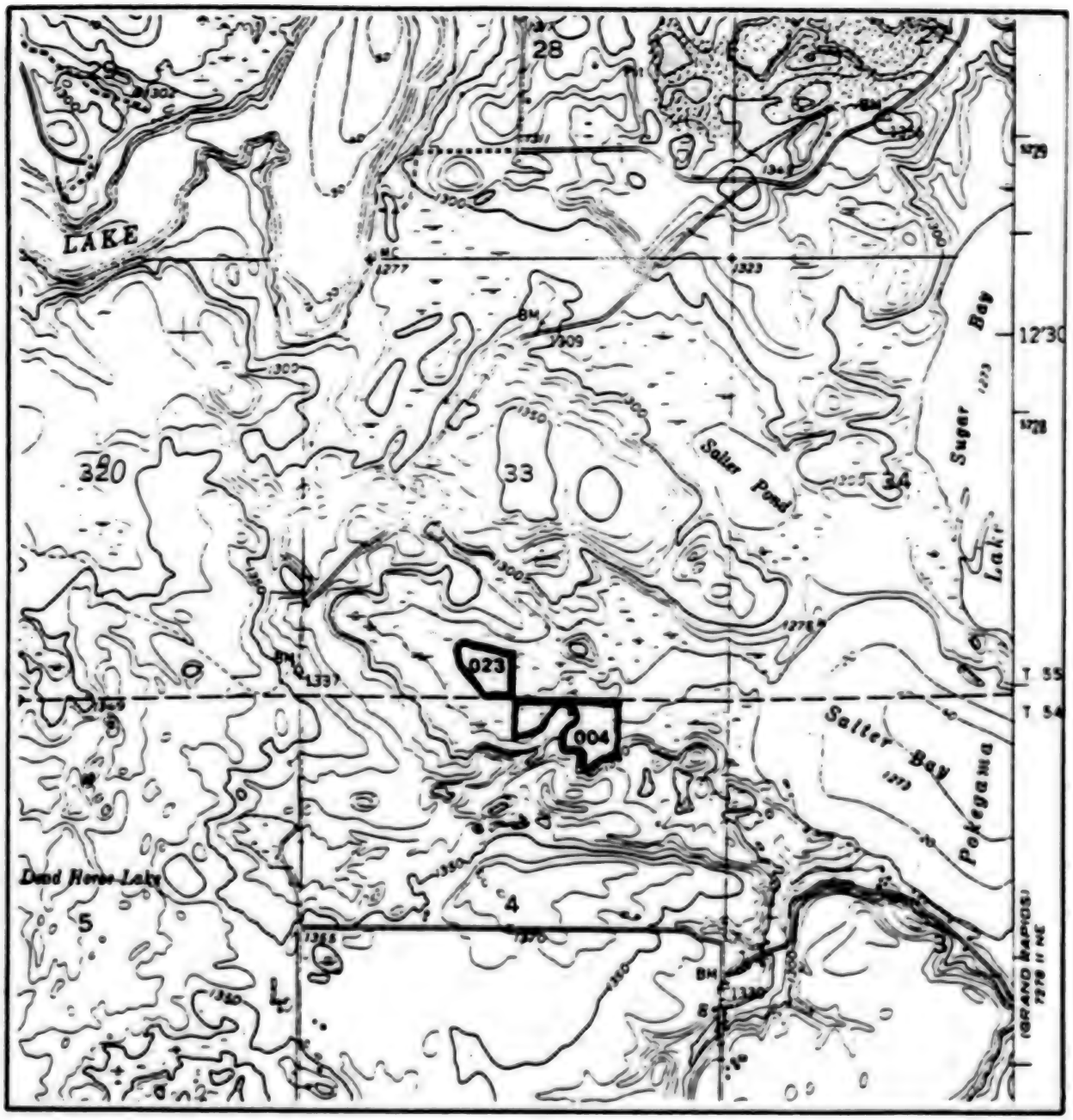

Township 55 N+54N Range 26W County ITASCA P.M. 4TH

Scale: 1:24,000 Name of Quad. SISEEBAKWET LAKE

◯ - BLM administered islands/uplands County Control No. 004 + 023

SEC. 33 LOT 5

SEC. 4 LOT 5

Note: Boundaries are approximate;contact BLM for more detailed information.

PUBLIC LAND
IN
MINNESOTA

Township 54N Range 27W County ITASCA P.M. 4TH

Scale: 1:24,000 Name of Quad. SISEEBAKWET LAKE

◯ - BLM administered islands/uplands County Control No. 005+006

Note: Boundaries are approximate;contact BLM for more detailed information.

PUBLIC LAND
IN
MINNESOTA

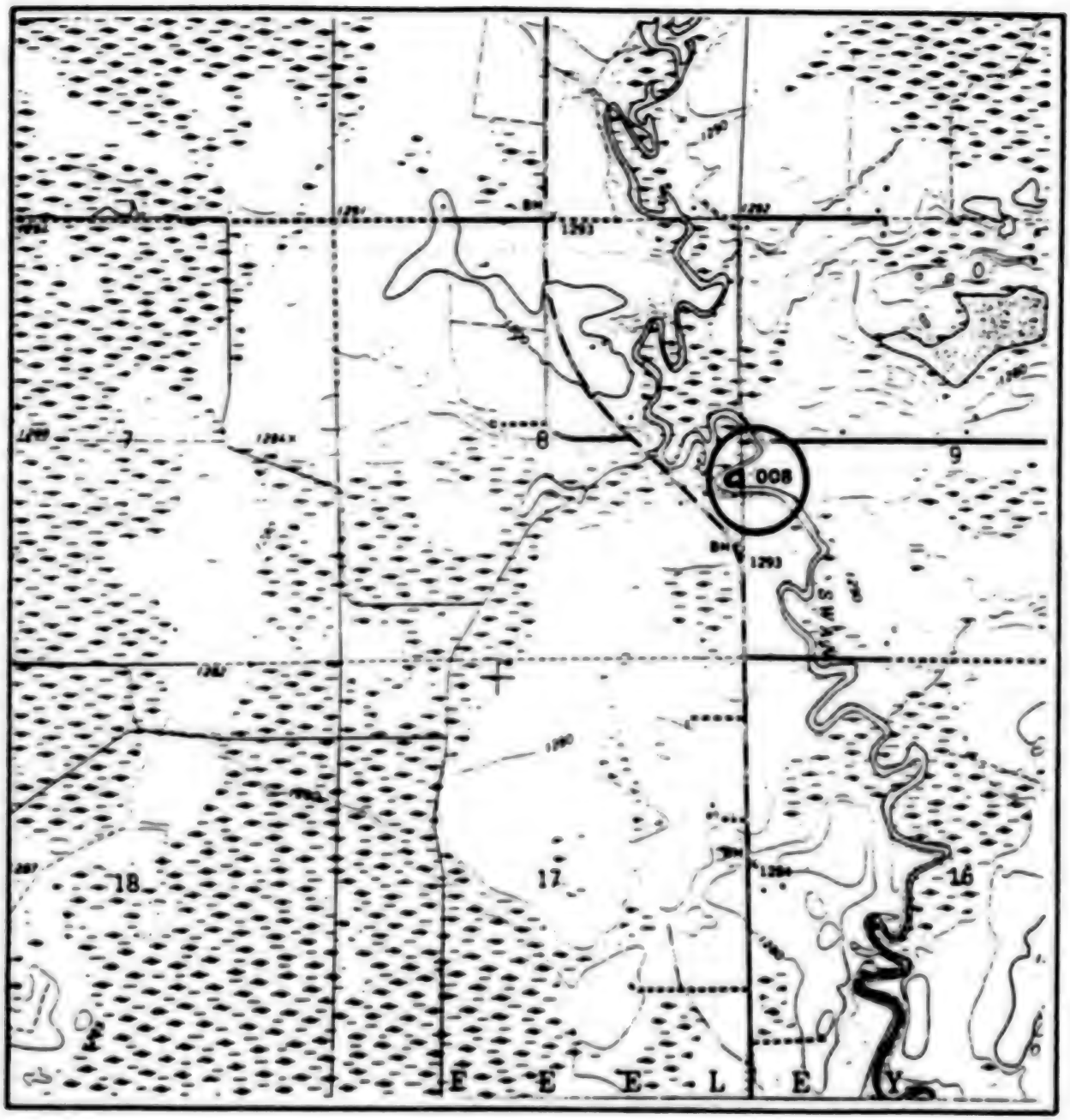

Township 54N Range 23W County ITASCA P.M. 4TH

Scale: 1:24,000 Name of Quad. WARBA

◯ - BLM administered islands/uplands County Control No. 008

SEC. 8 LOT 5

Note: Boundaries are approximate;contact BLM for more detailed information.

PUBLIC LAND
IN
MINNESOTA

Township 55N Range 22W County ITASCA P.M. 4TH

Scale: 1:24,000 Name of Quad. GOODLAND

◯ - BLM administered islands/uplands County Control No. 010

Note: Boundaries are approximate;contact BLM for more detailed information.

PUBLIC LAND
IN
MINNESOTA

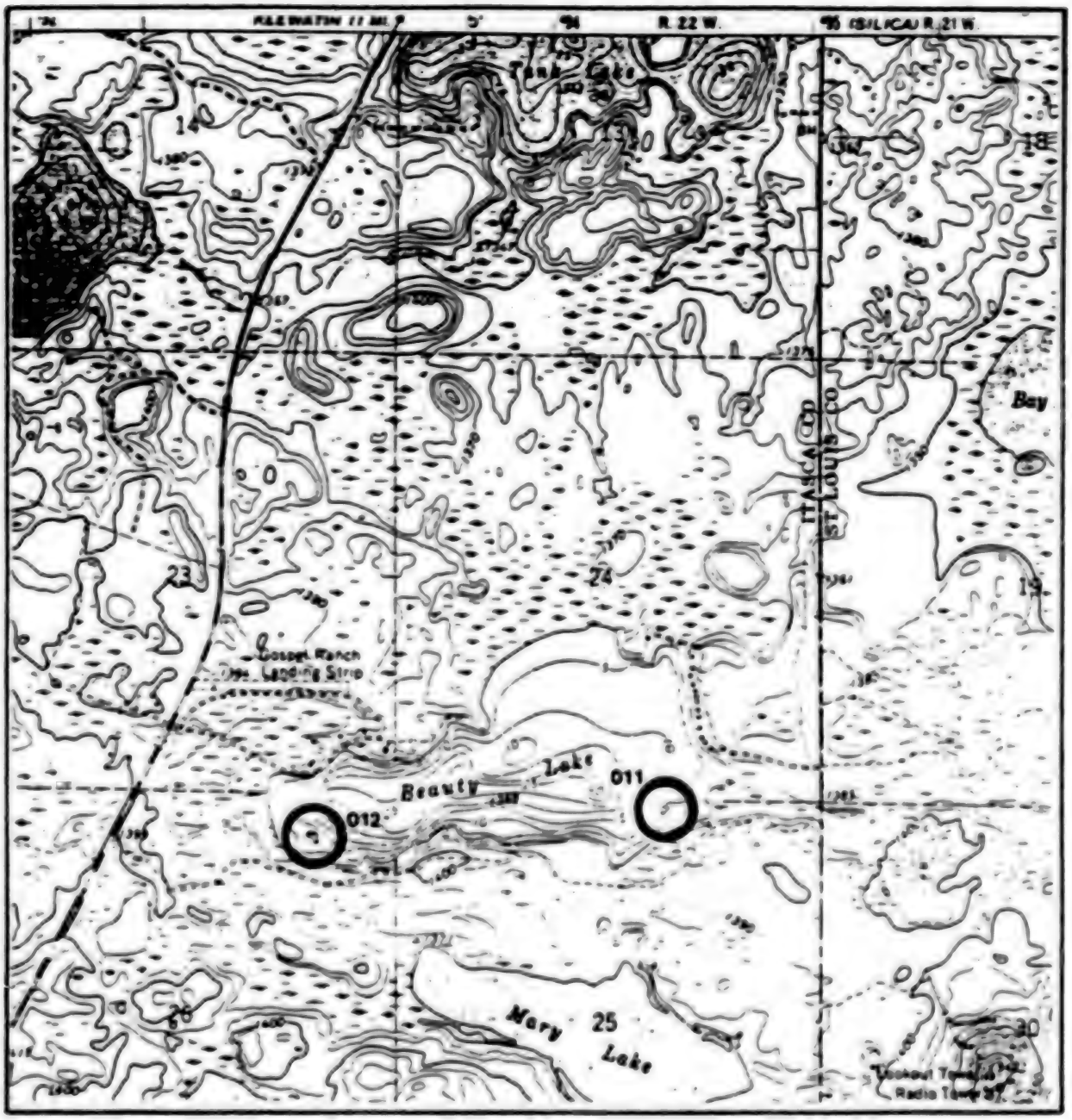

Township 55N Range 22W County ITASCA P.M. 4TH

Scale: 1:24,000 Name of Quad. FLOODWOOD LAKE

◯ - BLM administered islands/uplands County Control No. 011 + 012

Note: Boundaries are approximate;contact BLM for more detailed information.

PUBLIC LAND
IN
MINNESOTA

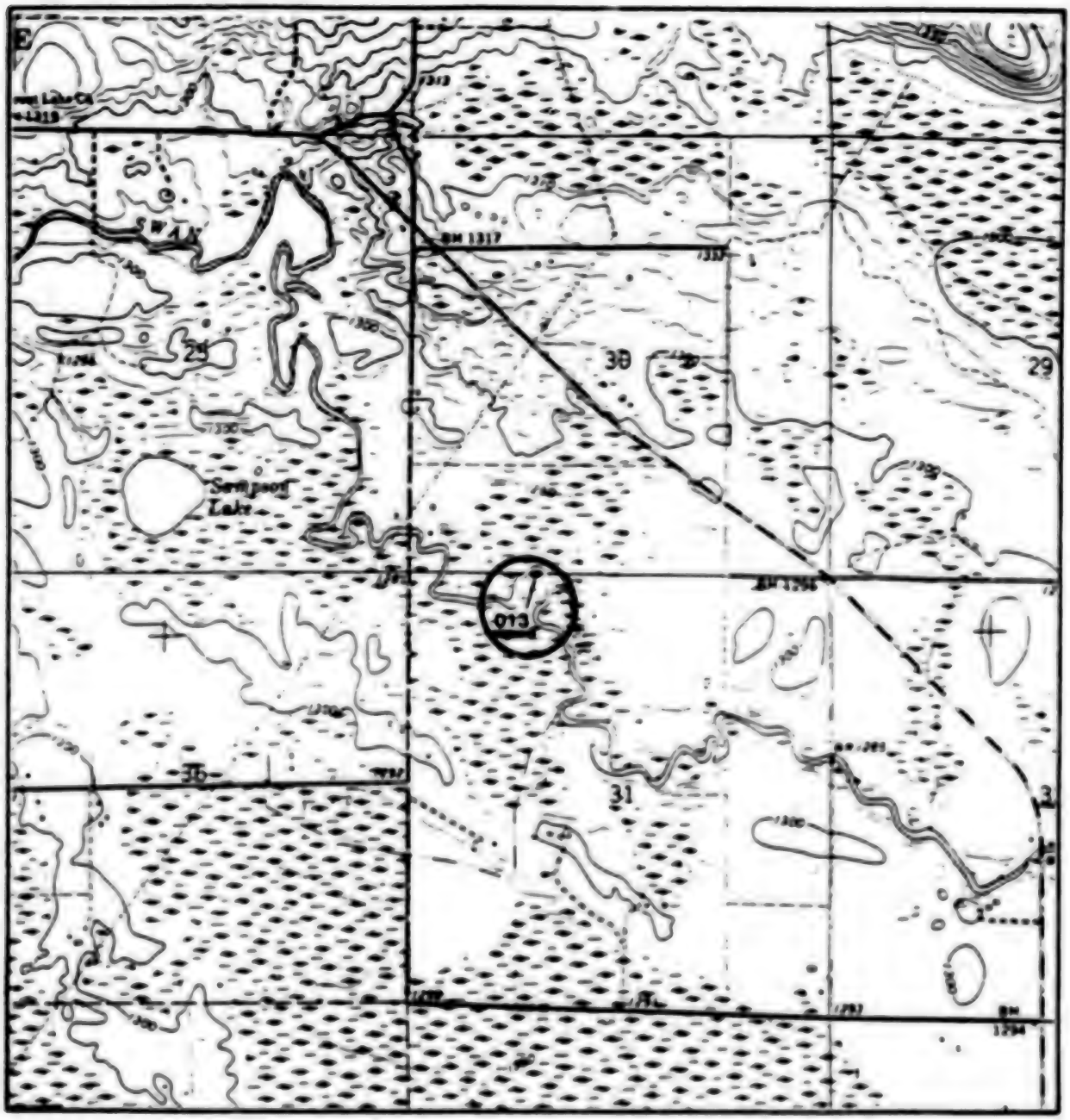

Township 55N Range 23W County ITASCA P.M. 4TH

Scale: 1:24,000 Name of Quad. WARBA

◯ - BLM administered islands/uplands County Control No. 013

SEC. 31 LOT 7

Note: Boundaries are approximate;contact BLM for more detailed information.

PUBLIC LAND
IN
MINNESOTA

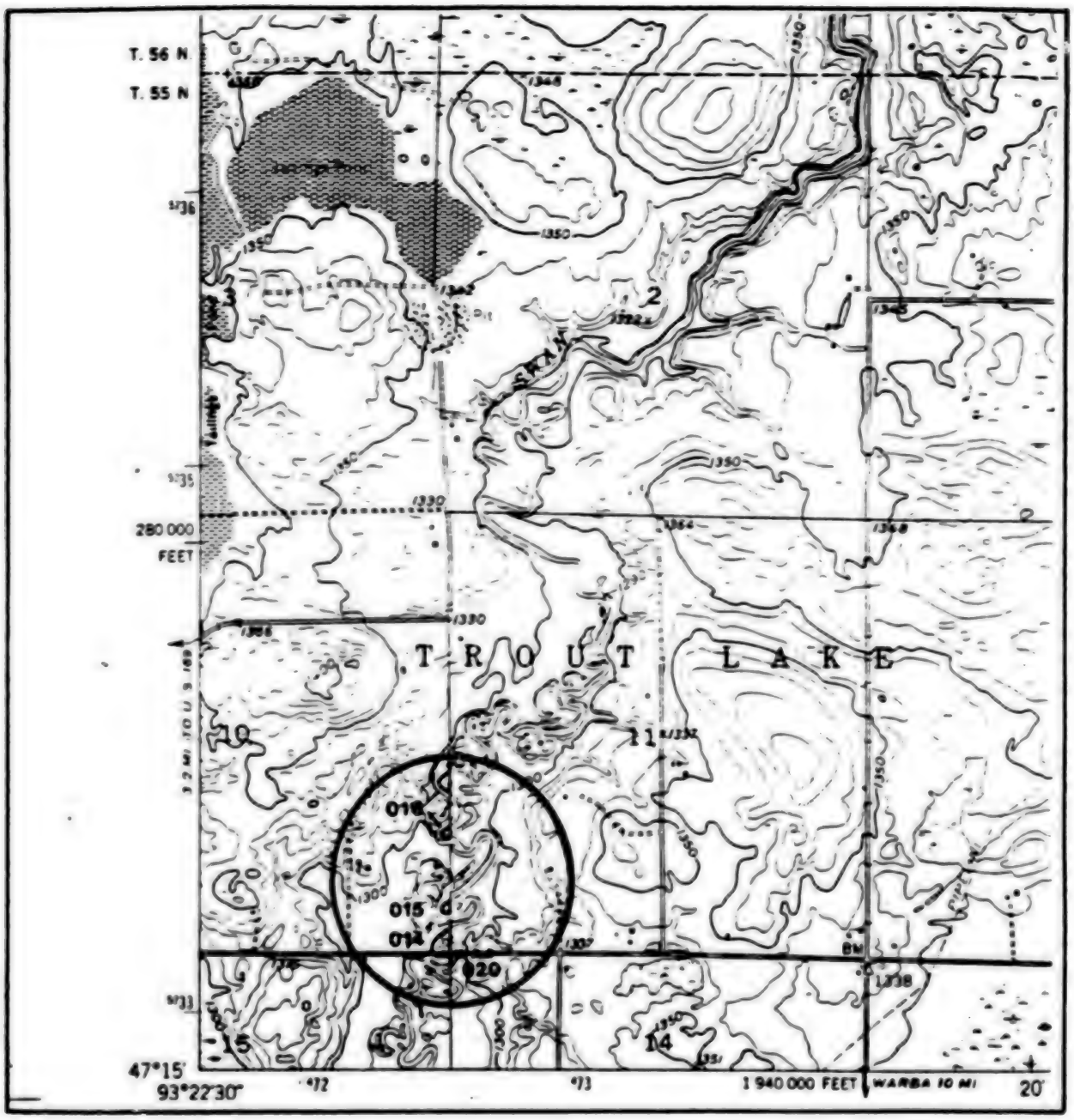

Township 55N Range 24W County ITASCA P.M. 4TH

Scale: 1:24,000 Name of Quad. CALUMET

◯ - BLM administered islands/uplands County Control No. 014-016, 020

Sec. 10 Lots 4, 3, 1

Sec. 14 Lot 1

Note: Boundaries are approximate;contact BLM for more detailed information.

PUBLIC LAND
IN
MINNESOTA

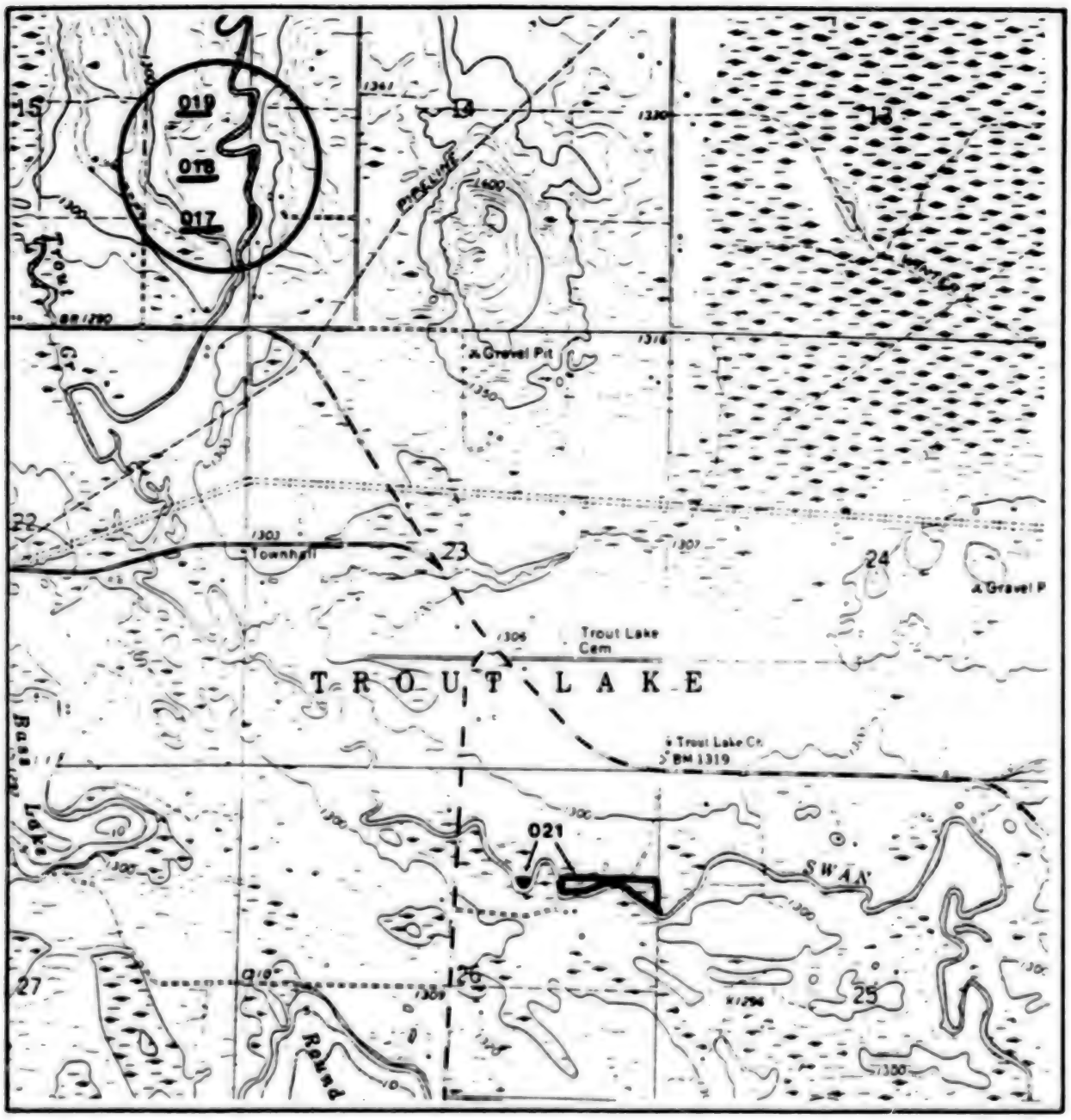

Township 55N Range 24W County ITASCA P.M. 4TH

Scale: 1:24,000 Name of Quad. WARBA

◯ - BLM administered islands/uplands County Control No. 017-019, 021

SEC. 14 LOTS 4,5+7

SEC. 26 LOTS 5+6

Note: Boundaries are approximate;contact BLM for more detailed information.

PUBLIC LAND
IN
MINNESOTA

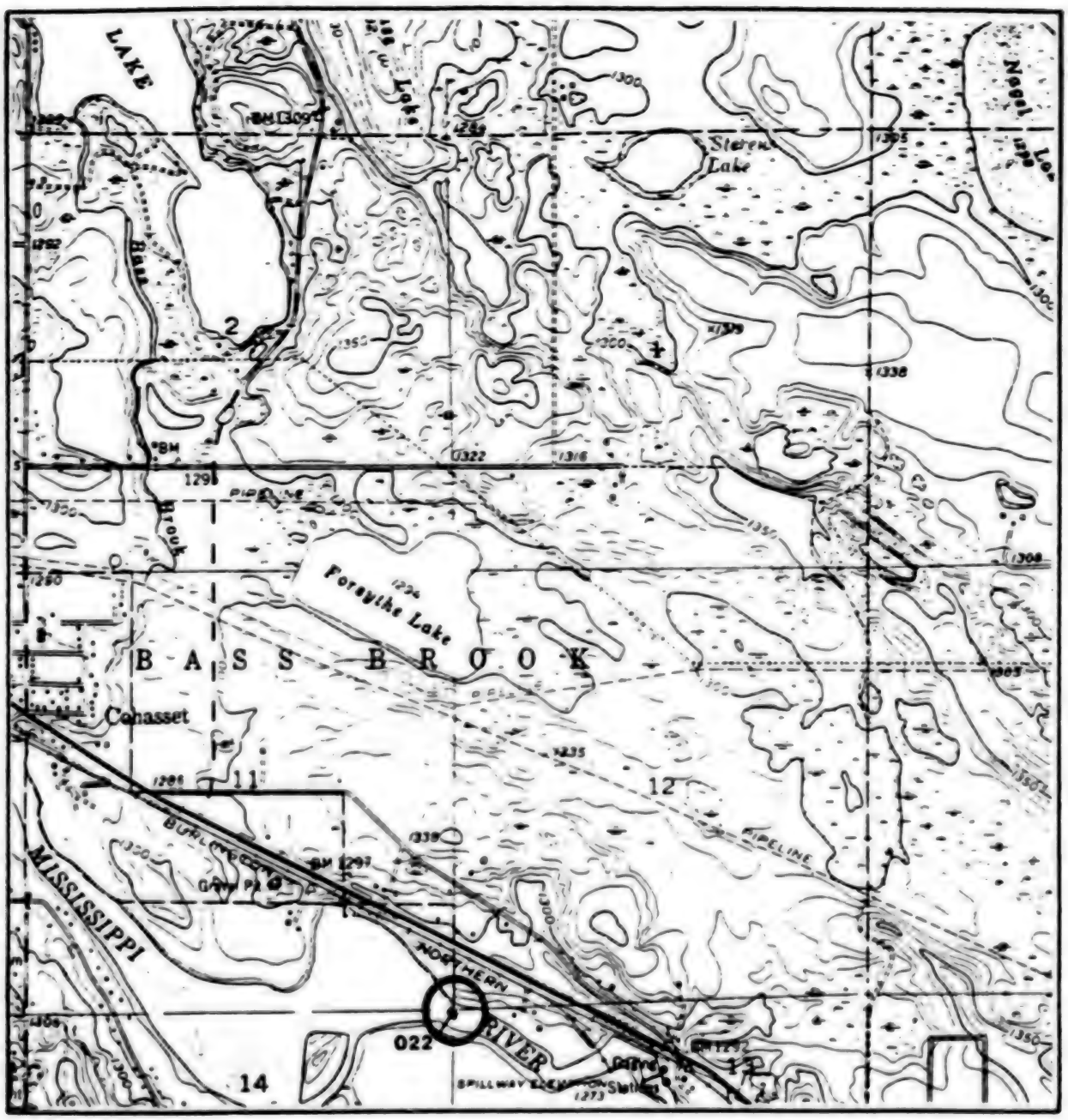

Township 55N Range 26W County ITASCA P.M. 4TH

Scale: 1:24,000 Name of Quad. COHASSET EAST

Lot #1

○ - BLM administered islands/uplands County Control No. 022

Note: Boundaries are approximate;contact BLM for more detailed information.

PUBLIC LAND
IN
MINNESOTA

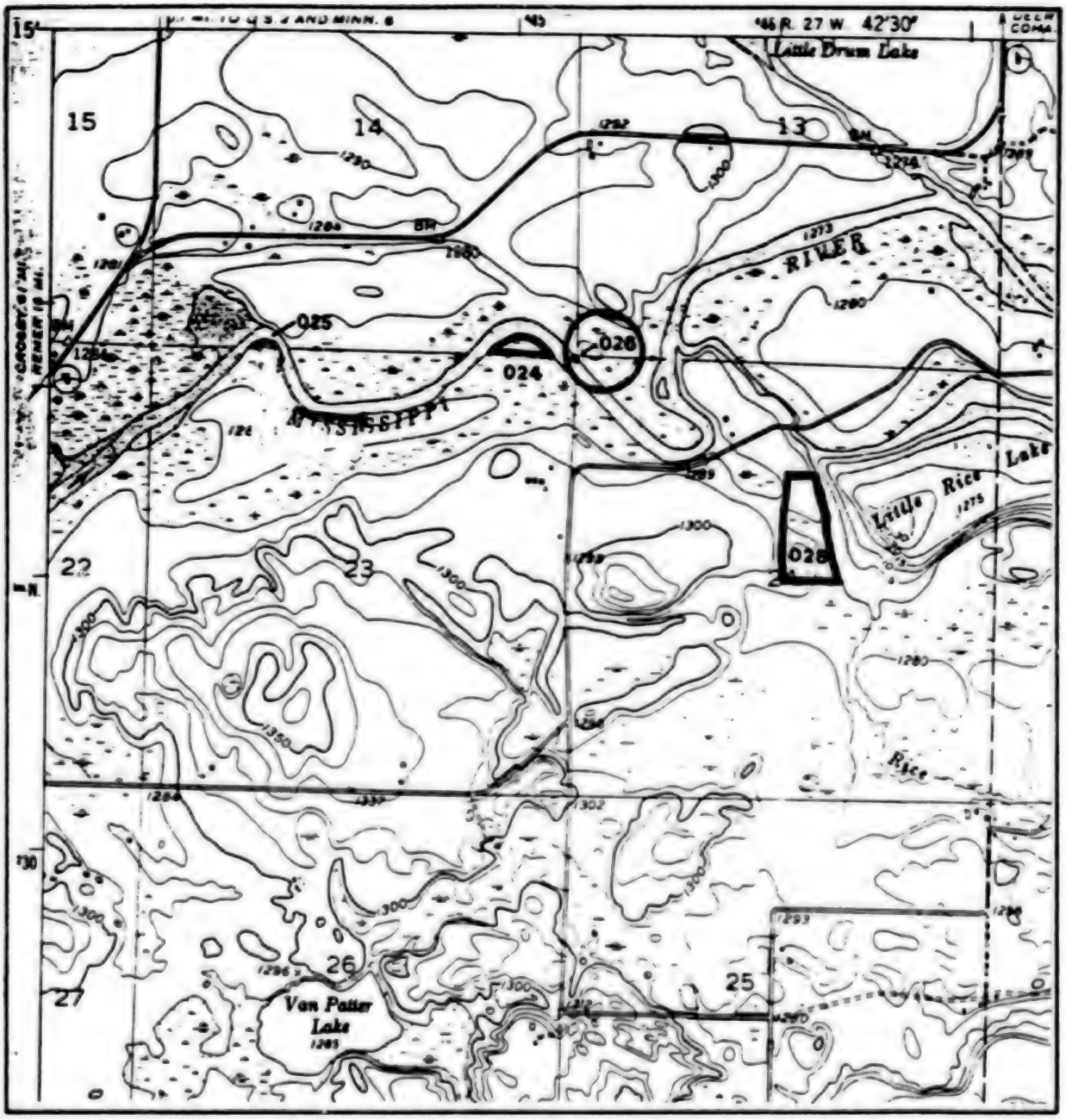

Township 55N Range 27W County ITASCA P.M. 4TH

Scale: 1:24,000 Name of Quad. SISEEBAKWET LAKE

◯ - BLM administered islands/uplands County Control No. 024-028

SEC. 14 LOTS 1+6
SEC. 23 LOT 1
SEC. 24 LOT 6

Note: Boundaries are approximate;contact BLM for more detailed information.

PUBLIC LAND
IN
MINNESOTA



Township 55N Range 27W County ITASCA P.M. 4TH

Scale: 1:24,000 Name of Quad. SUGAR LAKE

◯ - BLM administered islands/uplands County Control No. 029-033

Note: Boundaries are approximate;contact BLM for more detailed information.

PUBLIC LAND
IN
MINNESOTA

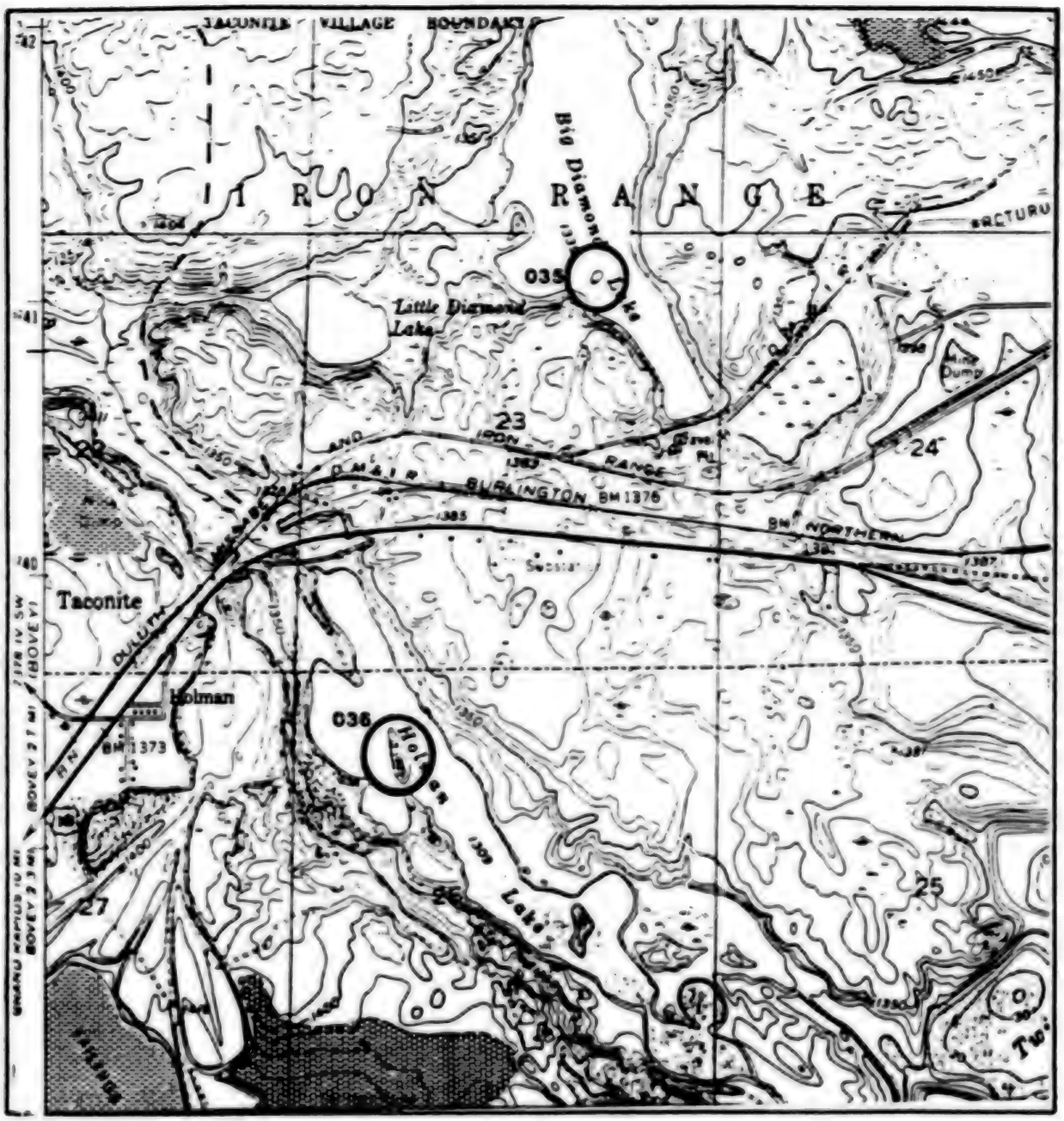

Township 56N Range 24W County ITASCA P.M. 4TH

Scale: 1:24,000 Name of Quad. CALUMET

○ - BLM administered islands/uplands County Control No. 035 + 036

Note: Boundaries are approximate;contact BLM for more detailed information.

PUBLIC LAND
IN
MINNESOTA

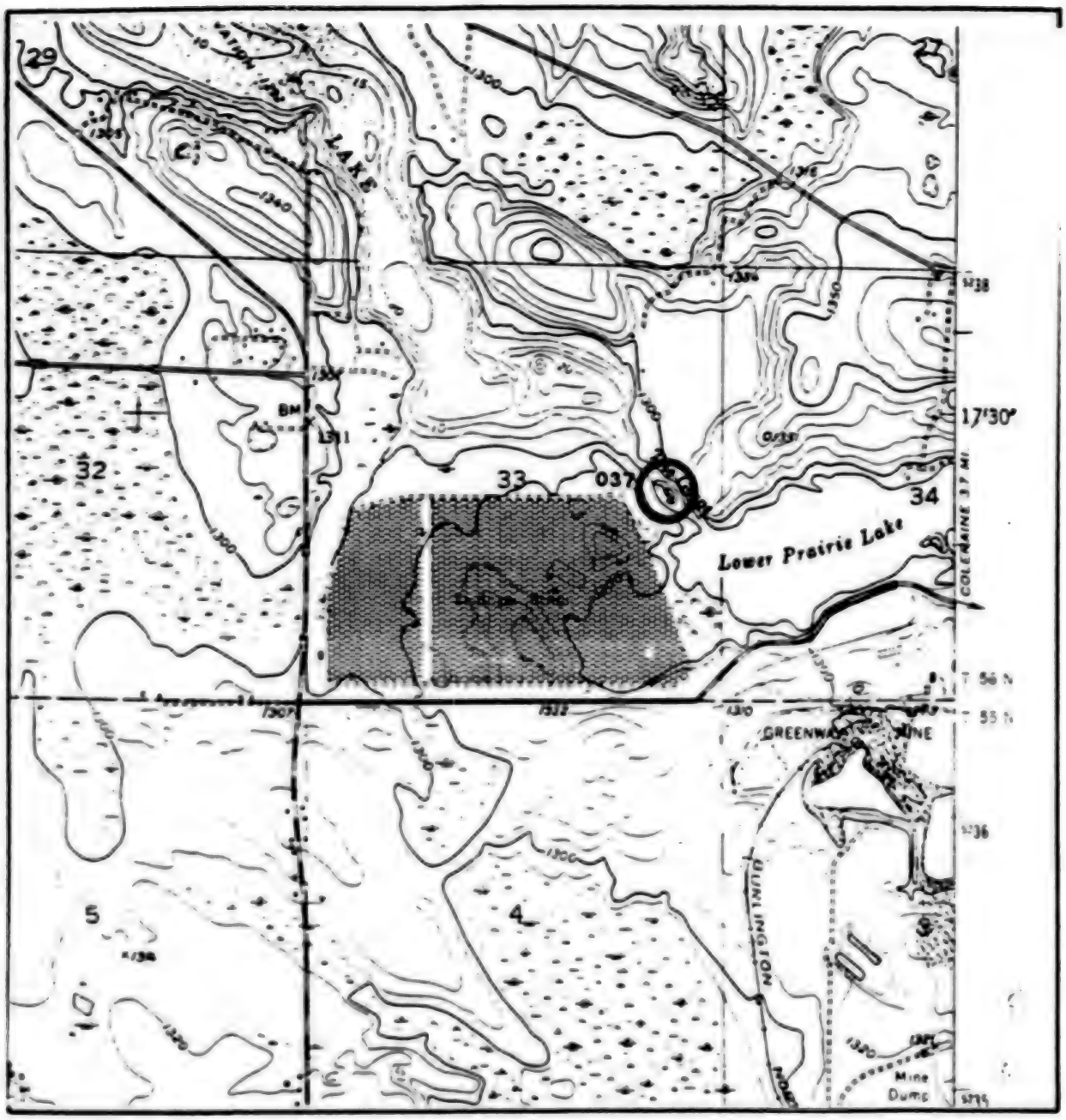

Township 56N Range 25W County ITASCA P.M. 4TH

Scale: 1:24,000 Name of Quad. COHASSET EAST

○ - BLM administered islands/uplands County Control No. 037

Note: Boundaries are approximate;contact BLM for more detailed information.

PUBLIC LAND
IN
MINNESOTA

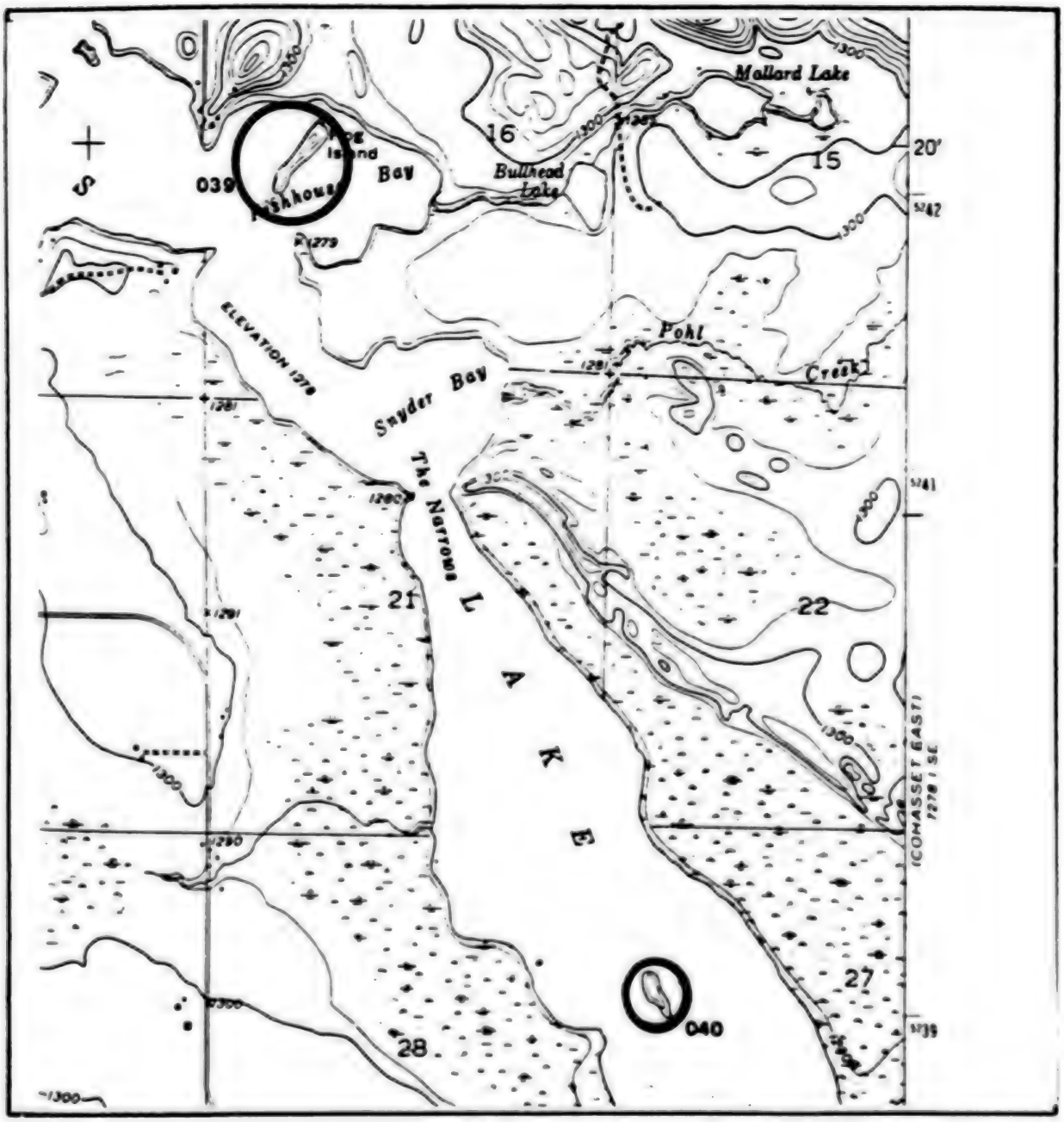

Township 56N Range 26W County ITASCA P.M. 4TH

Scale: 1:24,000 Name of Quad. COHASSET WEST

○ - BLM administered islands/uplands County Control No. 039 + 040

Note: Boundaries are approximate;contact BLM for more detailed information.

PUBLIC LAND
IN
MINNESOTA

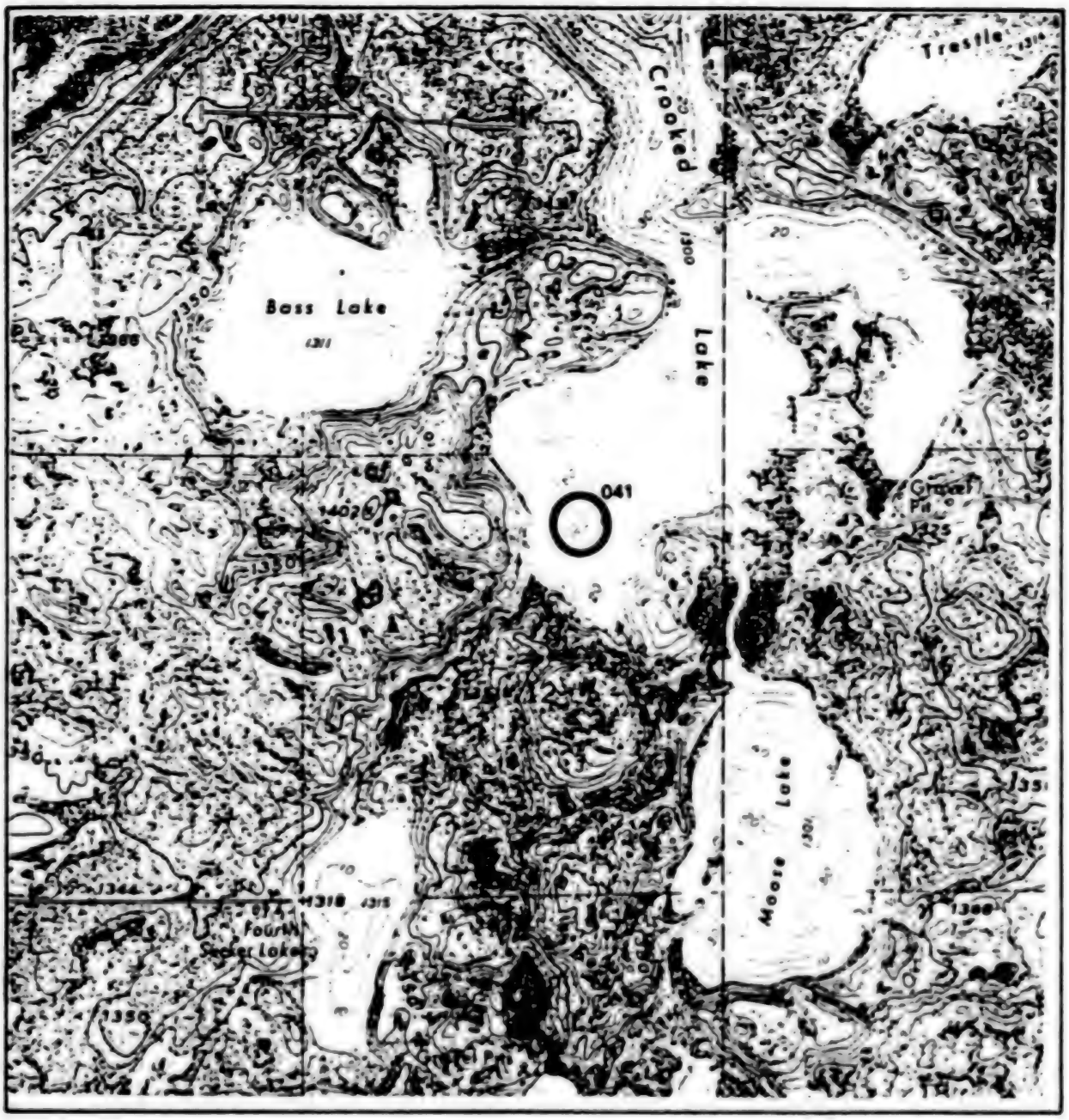

Township 57N Range 24W County ITASCA P.M. 4TH

Scale: 1:24,000 Name of Quad. LAWRENCE LAKE EAST

◯ - BLM administered islands/uplands County Control No. 041

Note: Boundaries are approximate;contact BLM for more detailed information.

PUBLIC LAND
IN
MINNESOTA

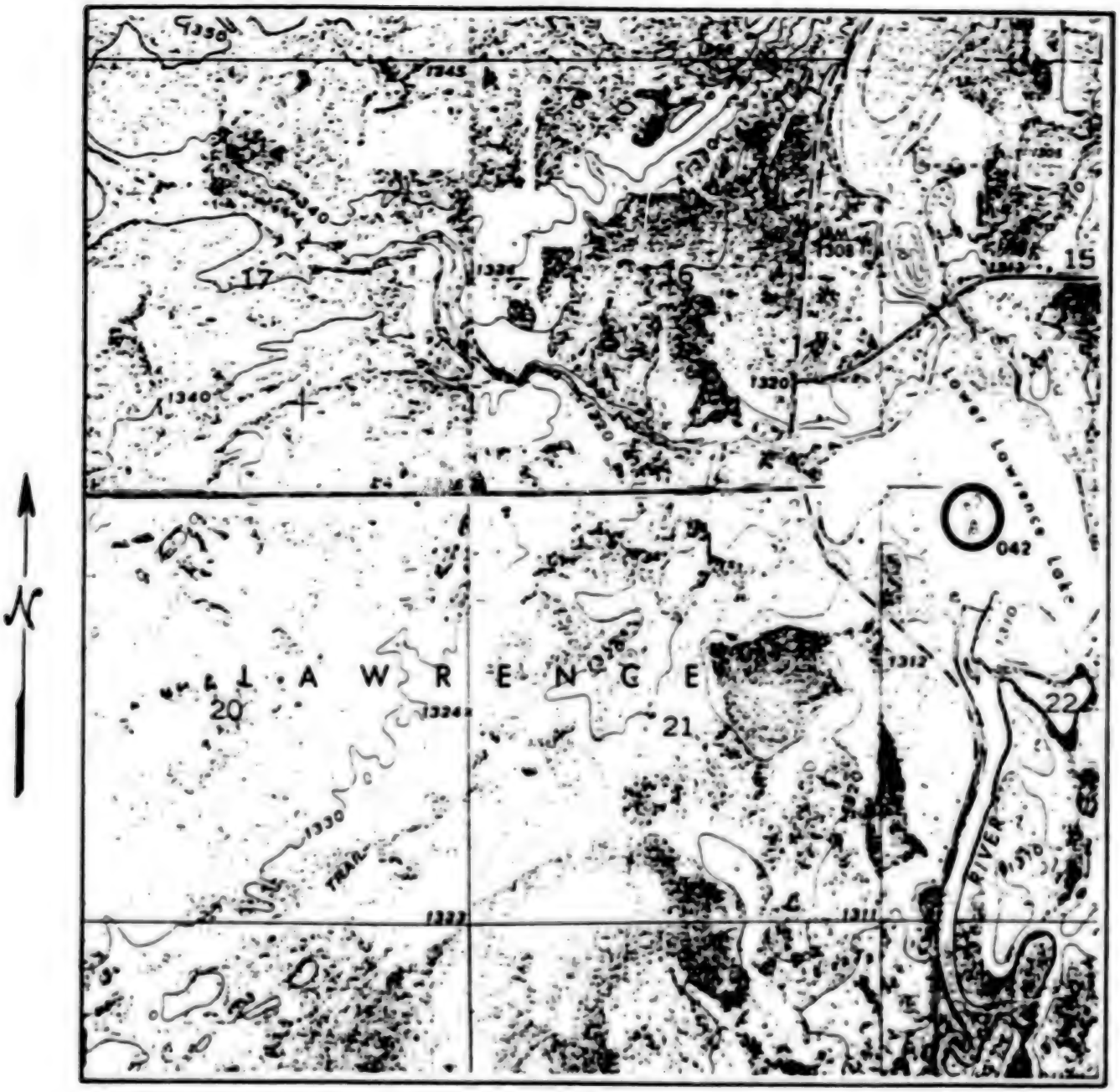

Township 57N Range 24W County ITASCA P.M. 4TH

Scale: 1:24,000 Name of Quad. LAWRENCE LAKE WEST

◯ - BLM administered islands/uplands County Control No. 42

Note: Boundaries are approximate;contact BLM for more detailed information.

PUBLIC LAND
IN
MINNESOTA

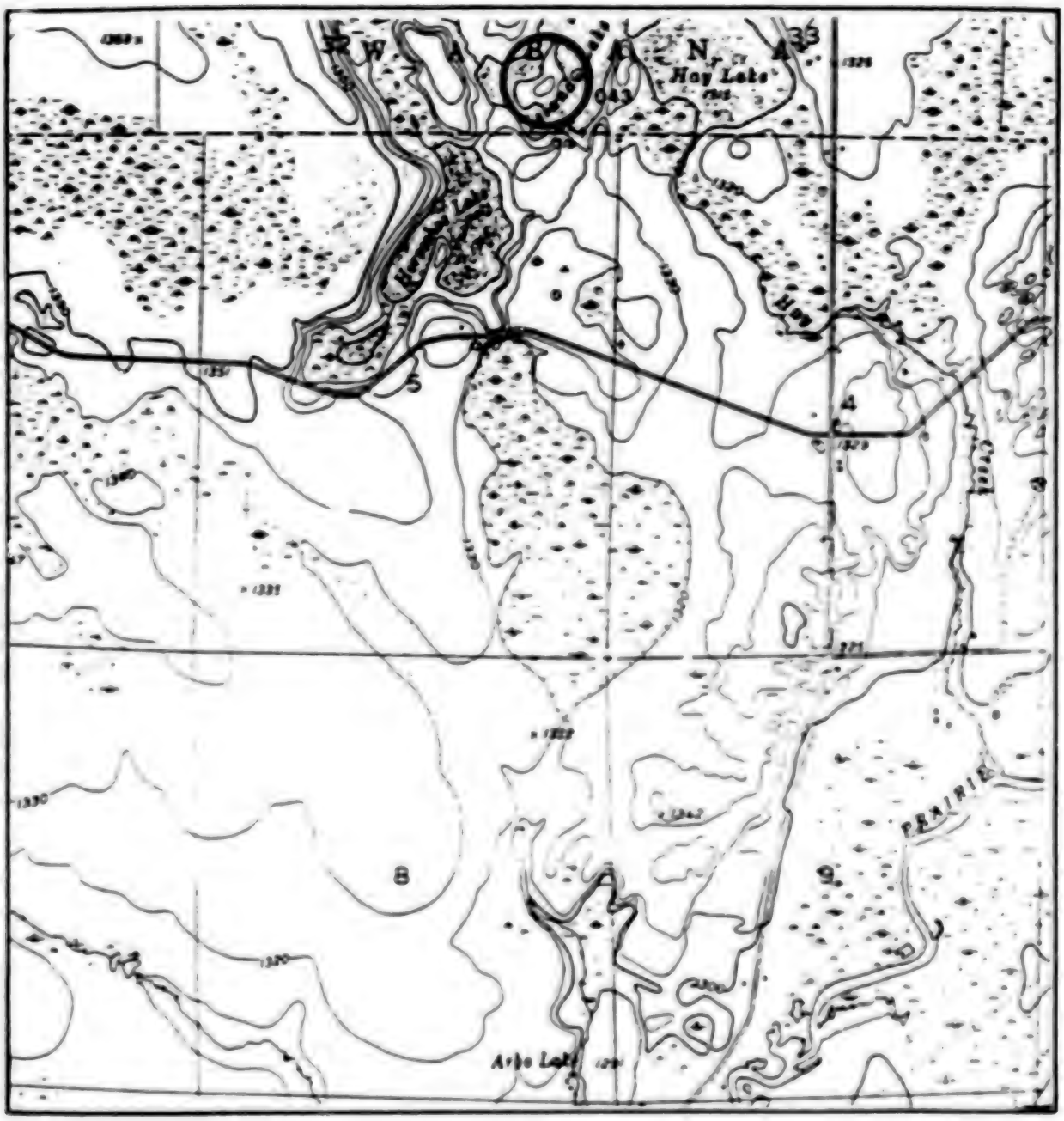

Township 57N Range 25W County ITASCA P.M. 4TH

Scale: 1:24,000 Name of Quad. COHASSET EAST

◯ - BLM administered islands/uplands County Control No. 043

Note: Boundaries are approximate;contact BLM for more detailed information.

PUBLIC LAND
IN
MINNESOTA

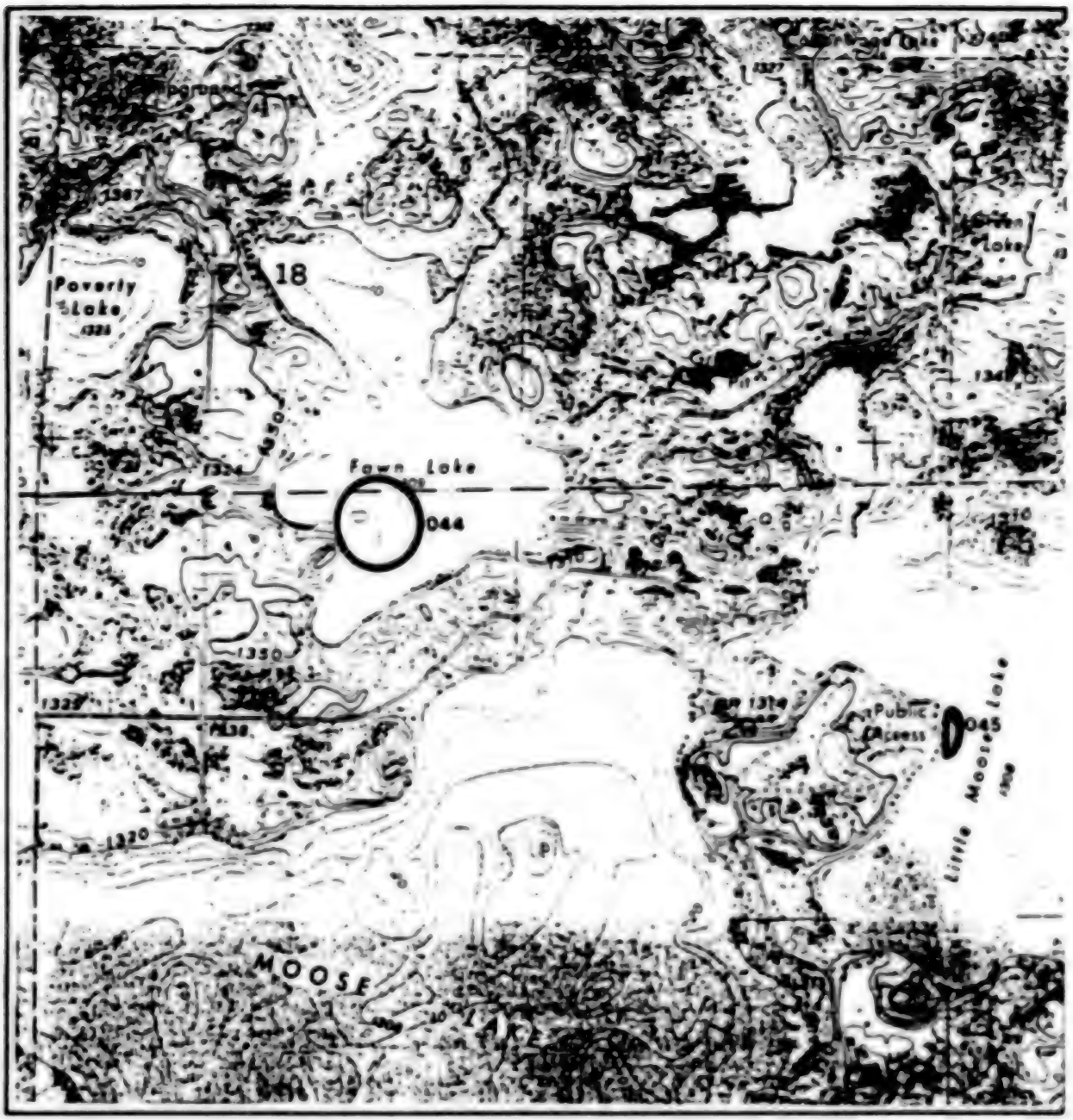

Township 57N Range 26W County ITASCA P.M. 4TH

Scale: 1:24,000 Name of Quad. LITTLE BOWSTRING LAKE

◯ - BLM administered islands/uplands County Control No. 044+045

Note: Boundaries are approximate;contact BLM for more detailed information.

PUBLIC LAND
IN
MINNESOTA

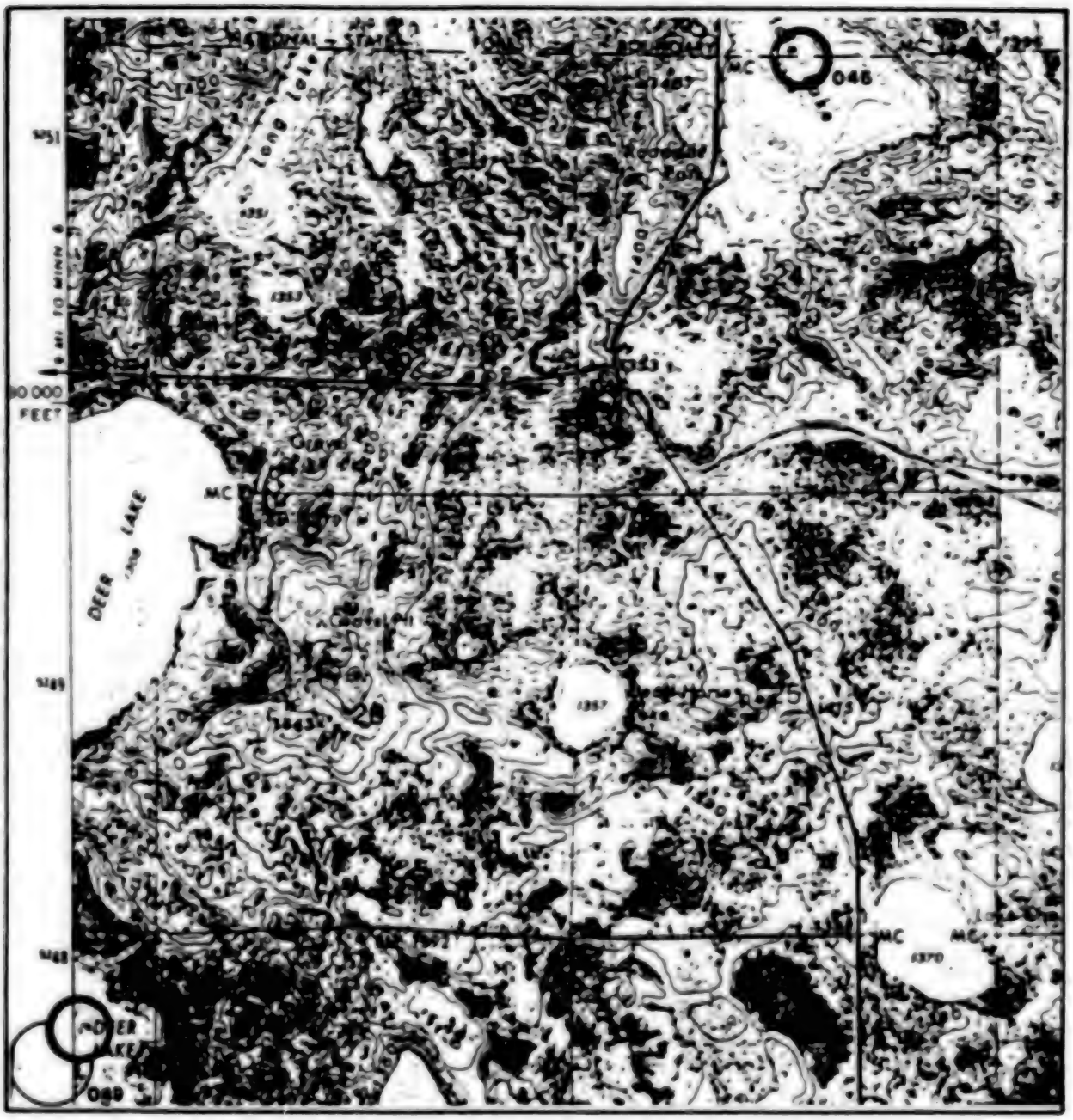

Township 57N Range 26W County ITASCA P.M. 4TH

Scale: 1:24,000 Name of Quad. WABANA LAKE

○ - BLM administered islands/uplands County Control No. 046 + 048

Note: Boundaries are approximate;contact BLM for more detailed information.

PUBLIC LAND
IN
MINNESOTA

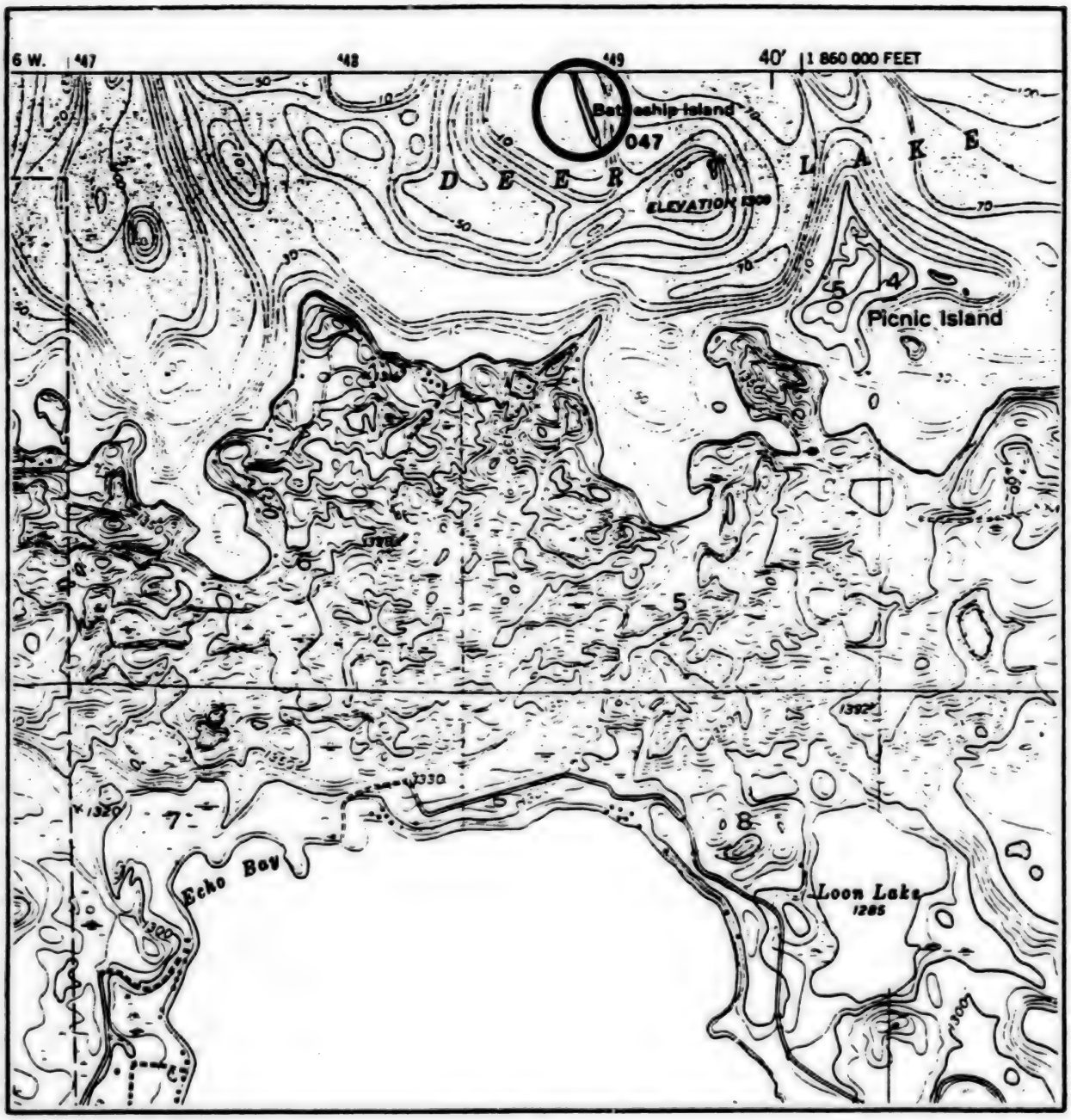

Township 57N Range 26W County ITASCA P.M. 4TH

Scale: 1:24,000 Name of Quad. COHASSET WEST

◯ - BLM administered islands/uplands County Control No. 047

Note: Boundaries are approximate;contact BLM for more detailed information.

PUBLIC LAND
IN
MINNESOTA

Township 57N Range 26W County ITASCA P.M. 4TH

Scale: 1:24,000 Name of Quad. LITTLE BOWSTRING LAKE

○ - BLM administered islands/uplands County Control No. 049+050

Note: Boundaries are approximate;contact BLM for more detailed information.

PUBLIC LAND
IN
MINNESOTA



Township 58N Range 23W County ITASCA P.M. 4TH

Scale: 1:24,000 Name of Quad. LAWRENCE LAKE EAST

○ - BLM administered islands/uplands County Control No. 051

Note: Boundaries are approximate;contact BLM for more detailed information.

PUBLIC LAND
IN
MINNESOTA

Township 58N Range 24W County ITASCA P.M. 4TH

Scale: 1:24,000 Name of Quad. BALSAM LAKE

○ - BLM administered islands/uplands County Control No. 052

Note: Boundaries are approximate;contact BLM for more detailed information.

PUBLIC LAND
IN
MINNESOTA

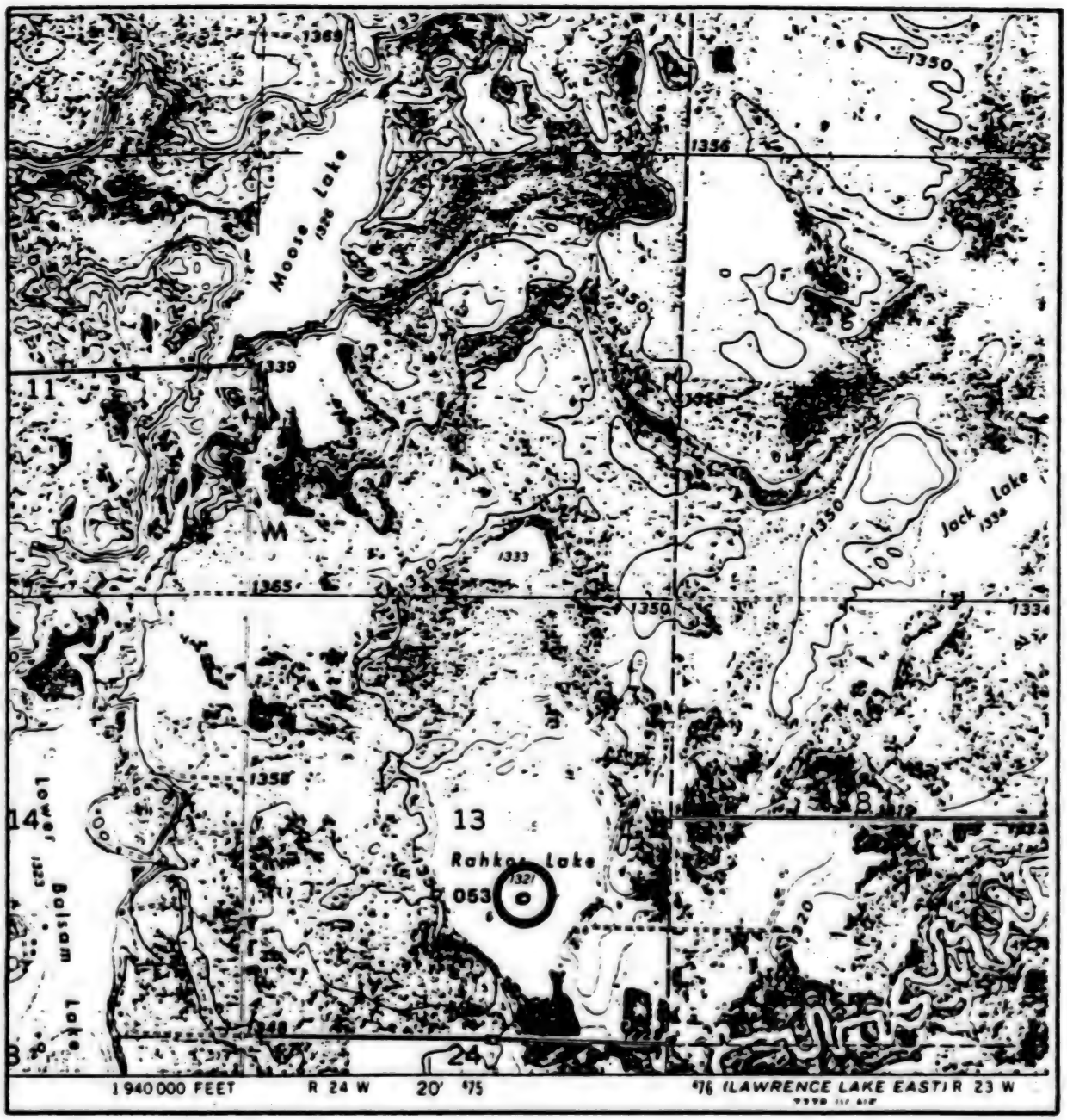

Township 58N Range 24W County ITASCA P.M. 4TH

Scale: 1:24,000 Name of Quad. HARTLEY LAKE

◯ - BLM administered islands/uplands County Control No. 053

Note: Boundaries are approximate;contact BLM for more detailed information.

PUBLIC LAND
IN
MINNESOTA

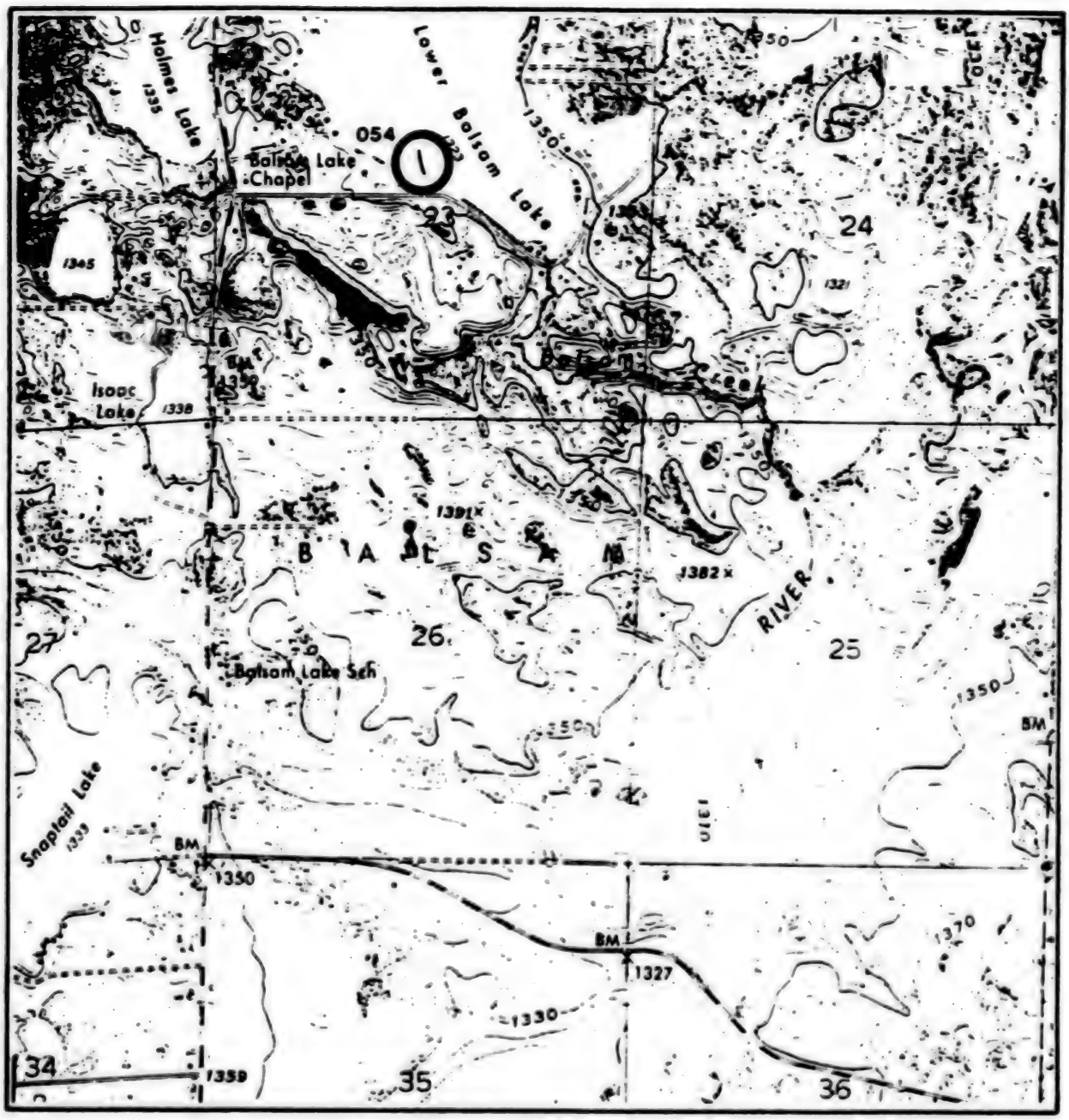

Township 58N Range 24W County ITASCA P.M. 4TH

Scale: 1:24,000 Name of Quad. LAWRENCE LAKE EAST

◯ - BLM administered islands/uplands County Control No. 054

Note: Boundaries are approximate;contact BLM for more detailed information.

PUBLIC LAND
IN
MINNESOTA

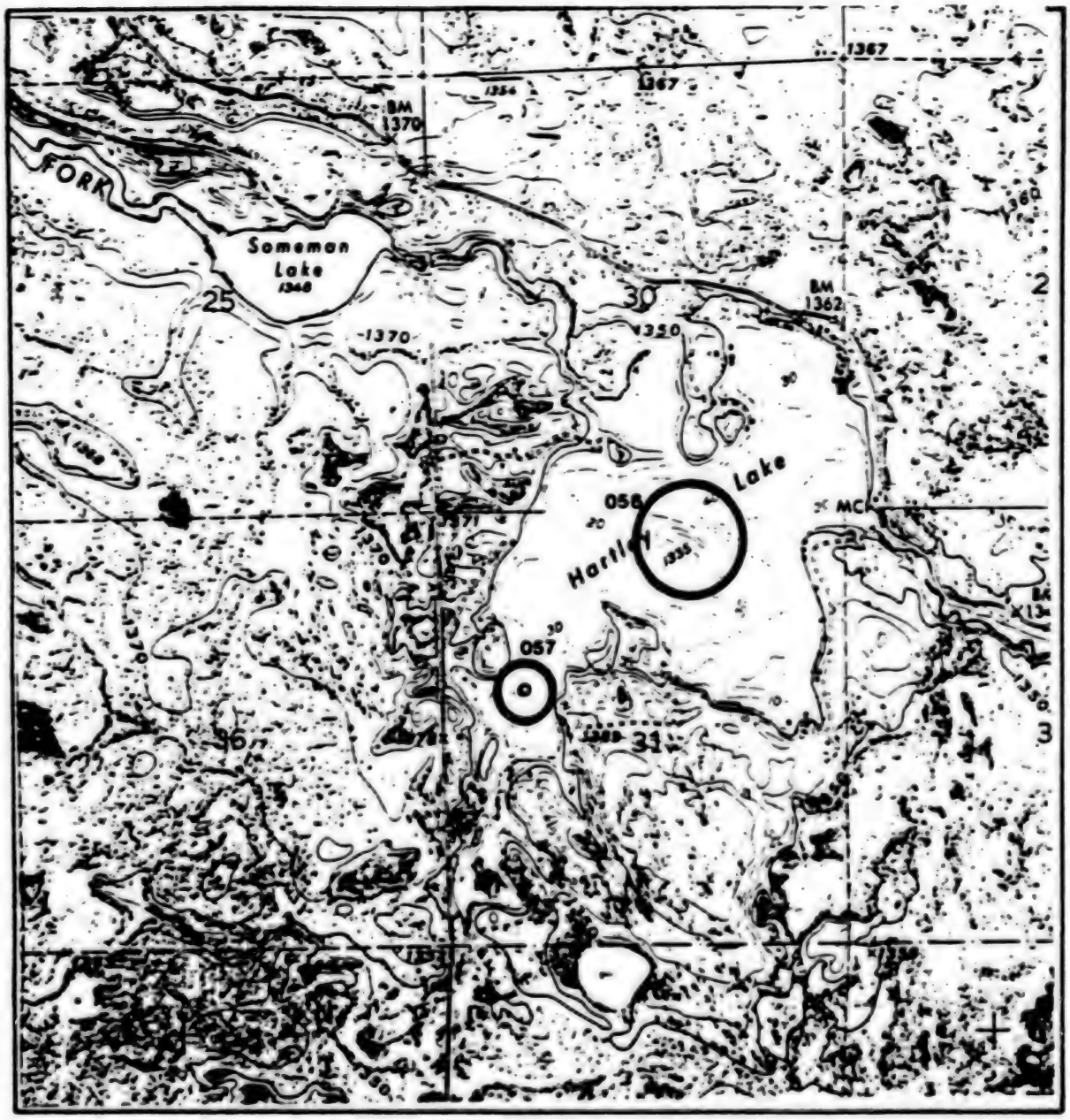

Township 59N Range 23W County ITASCA P.M. 4TH

Scale: 1:24,000 Name of Quad. HARTLEY LAKE

◯ - BLM administered islands/uplands County Control No. 056+057

Note: Boundaries are approximate;contact BLM for more detailed information.

PUBLIC LAND
IN
MINNESOTA

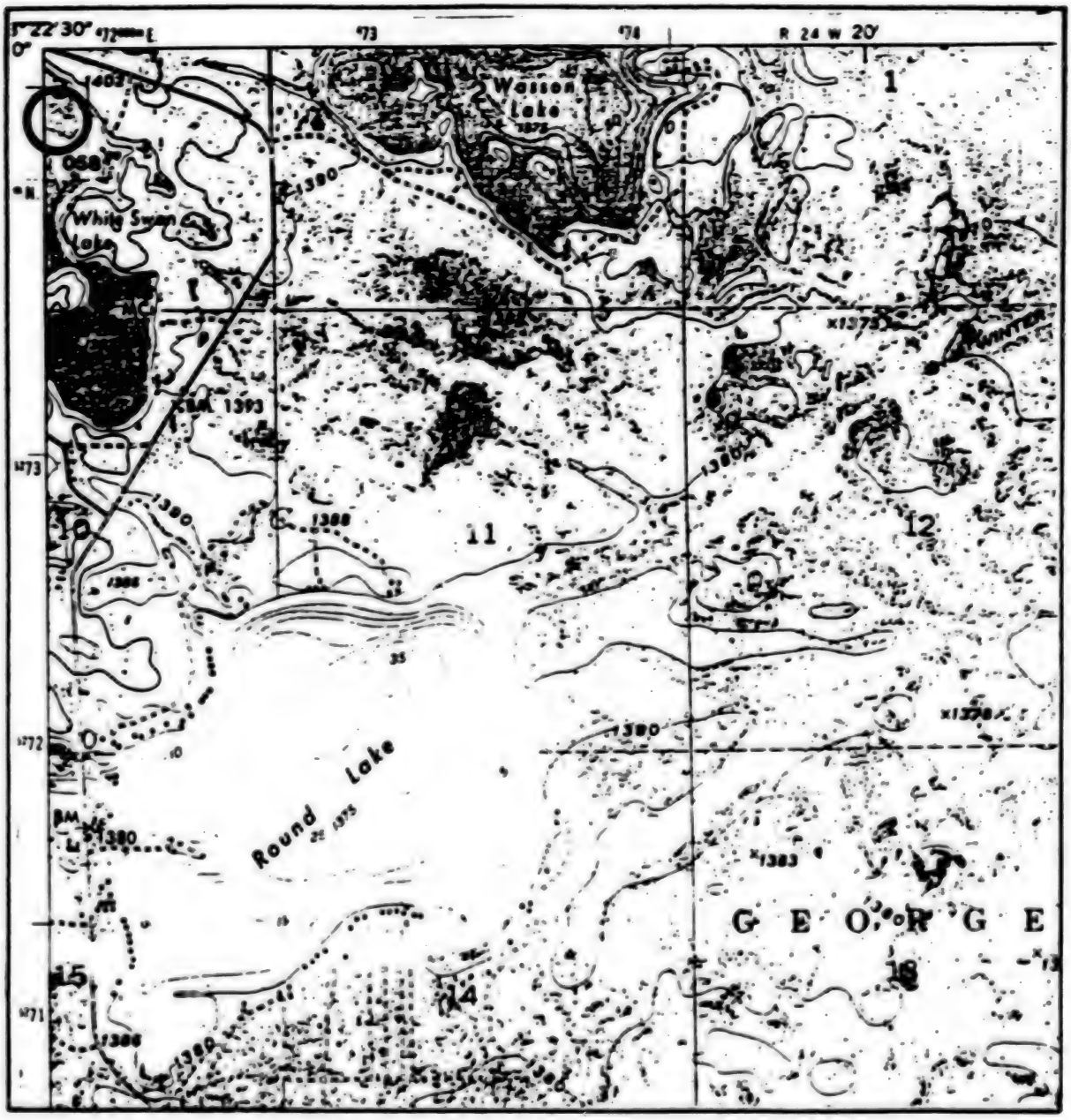

Township 59N Range 24W County ITASCA P.M. 4TH

Scale: 1:24,000 Name of Quad. HARTLEY LAKE

◯ - BLM administered islands/uplands County Control No. 058

Note: Boundaries are approximate;contact BLM for more detailed information.

PUBLIC LAND
IN
MINNESOTA

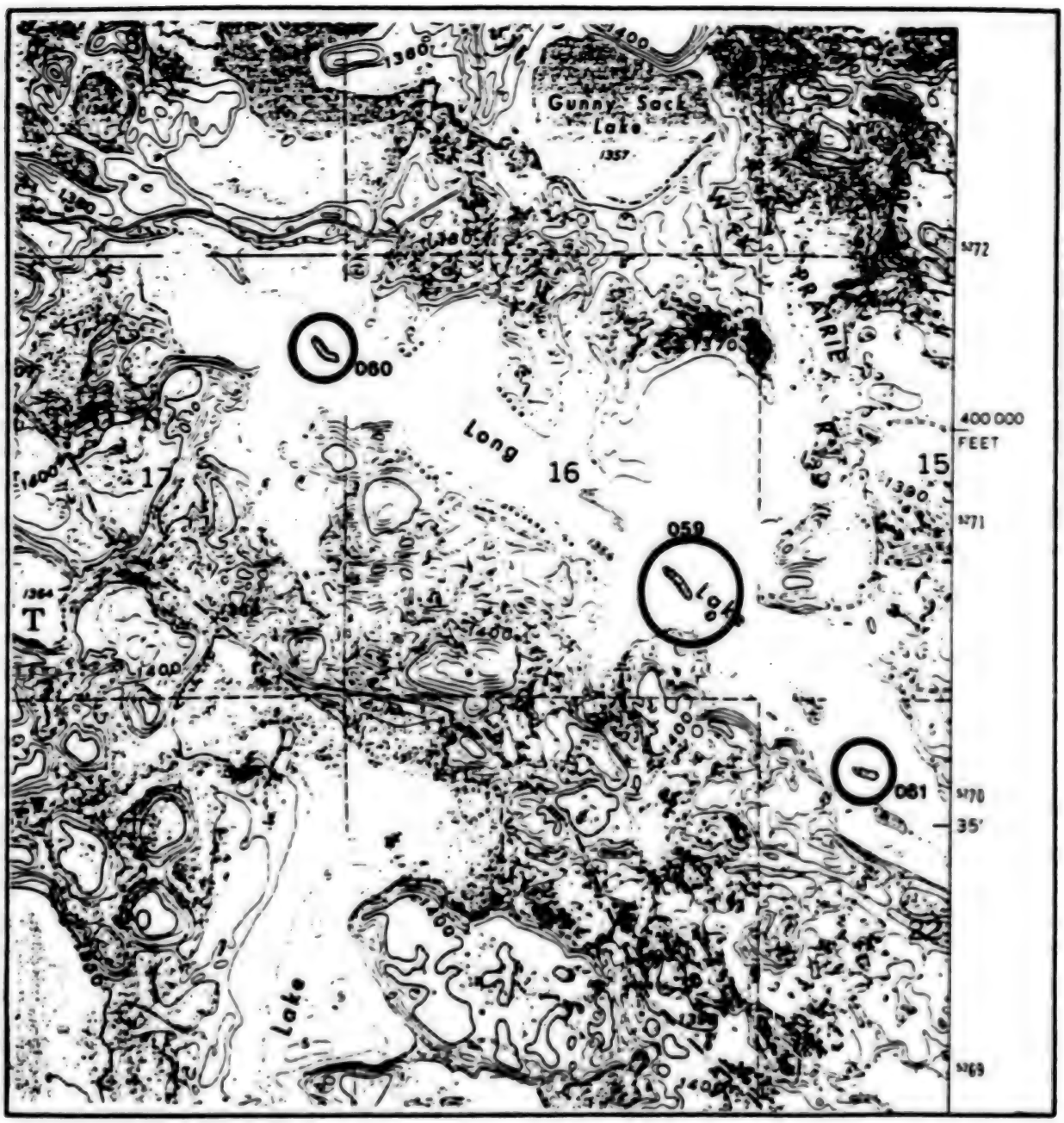

Township 59N Range 24W County ITASCA P.M. 4TH

Scale: 1:24,000 Name of Quad. BALSAM LAKE

◯ - BLM administered islands/uplands County Control No. 059-061

Note: Boundaries are approximate;contact BLM for more detailed information.

PUBLIC LAND
IN
MINNESOTA

Township 59N Range 25W County ITASCA P.M. 4TH

Scale: 1:24,000 Name of Quad. CLUBHOUSE LAKE

◯ - BLM administered islands/uplands County Control No. 062 - 064

Note: Boundaries are approximate;contact BLM for more detailed information.

PUBLIC LAND
IN
MINNESOTA

Township 59N Range 25W County ITASCA P.M. 4TH

Scale: 1:24,000 Name of Quad. CLUBHOUSE LAKE

○ - BLM administered islands/uplands County Control No. 065 + 066

Note: Boundaries are approximate;contact BLM for more detailed information.

PUBLIC LAND
IN
MINNESOTA

Township 59N Range 25W County ITASCA P.M. 4TH

Scale: 1:24,000 Name of Quad. CLUBHOUSE LAKE

◯ - BLM administered islands/uplands County Control No. 067-070

Note: Boundaries are approximate;contact BLM for more detailed information.

PUBLIC LAND
IN
MINNESOTA

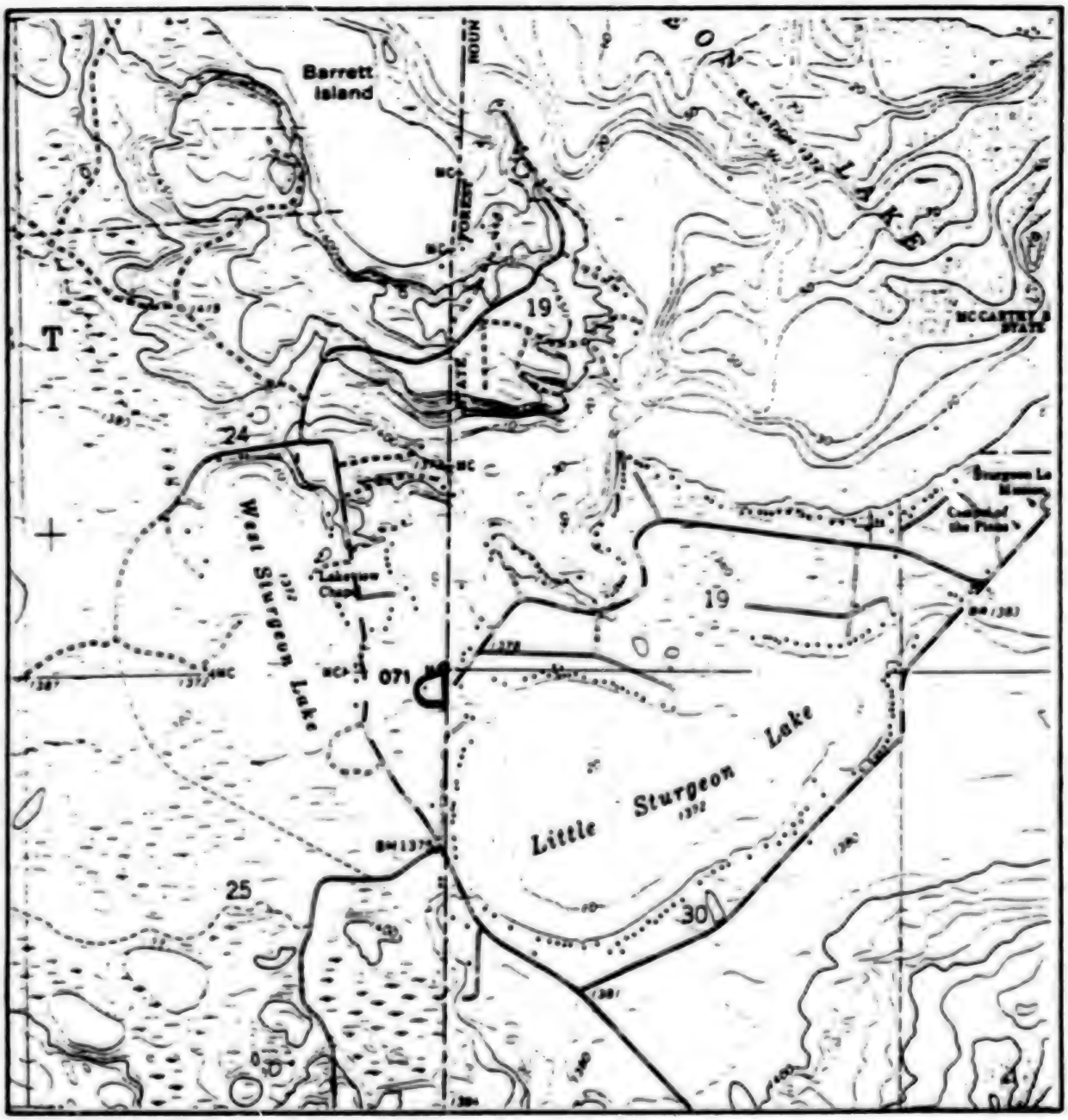

Township 60N Range 22W County ITASCA P.M. 4TH

Scale: 1:24,000 Name of Quad. SIDE LAKE

◯ - BLM administered islands/uplands County Control No. 071

SEC. 25, LOT 4

Note: Boundaries are approximate;contact BLM for more detailed information.

PUBLIC LAND
IN
MINNESOTA

Township 60N Range 24W County ITASCA P.M. 4TH

Scale: 1:24,000 Name of Quad. ANDERSON LAKE

◯ - BLM administered islands/uplands County Control No. 072 + 073

Note: Boundaries are approximate;contact BLM for more detailed information.

PUBLIC LAND
IN
MINNESOTA

Township 60N Range 24W County ITASCA P.M. 4TH

Scale: 1:24,000 Name of Quad. ANDERSON LAKE

◯ - BLM administered islands/uplands County Control No. 074

Note: Boundaries are approximate;contact BLM for more detailed information.

PUBLIC LAND
IN
MINNESOTA

Township 60N Range 24W County ITASCA P.M. 4TH

Scale: 1:24,000 Name of Quad. HORSEHEAD LAKE

◯ - BLM administered islands/uplands County Control No. 075-077

Note: Boundaries are approximate;contact BLM for more detailed information.

PUBLIC LAND
IN
MINNESOTA

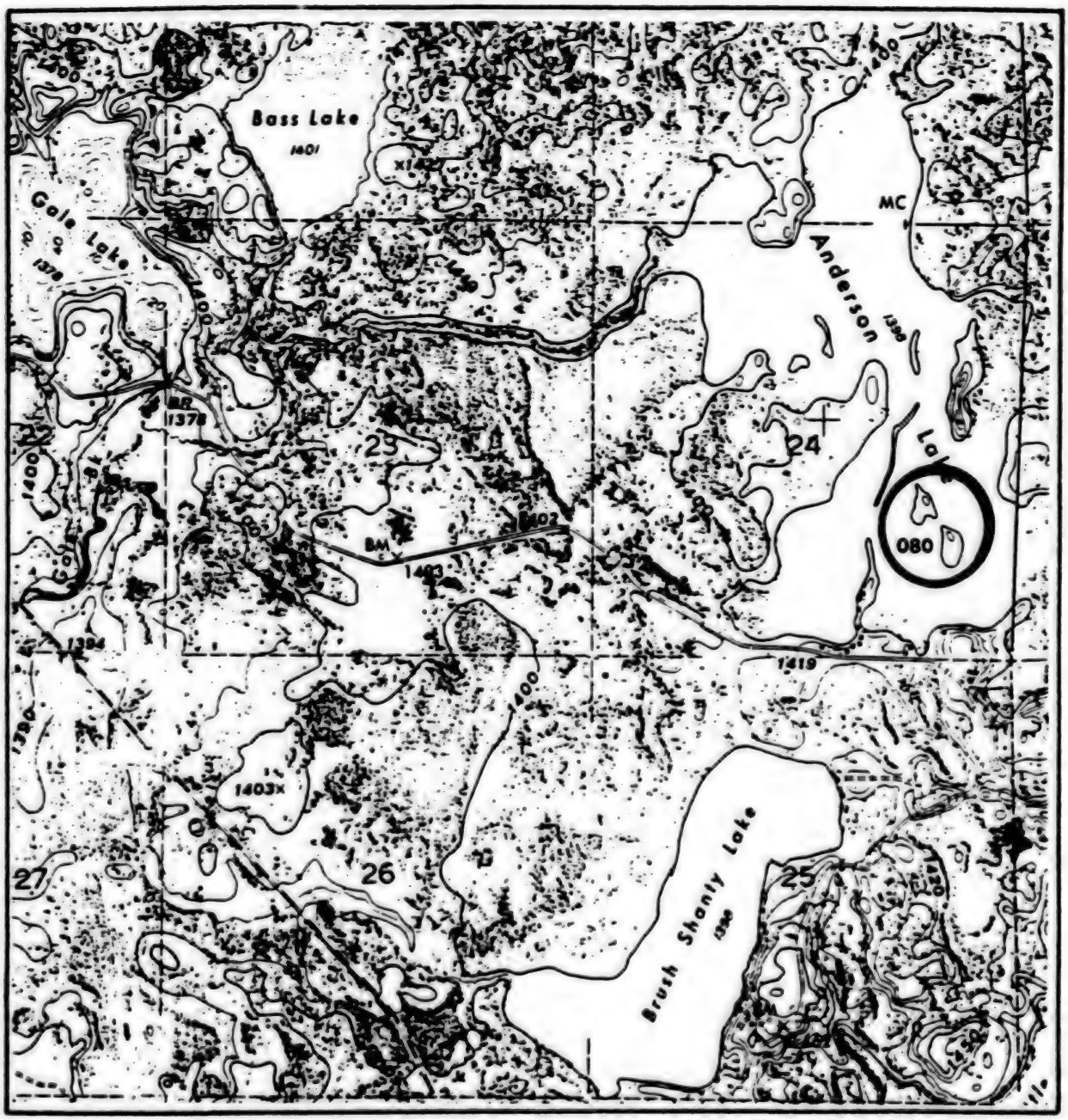

Township 60N Range 25W County ITASCA P.M. 4TH

Scale: 1:24,000 Name of Quad. ANDERSON LAKE

◯ - BLM administered islands/uplands County Control No. 080

Note: Boundaries are approximate;contact BLM for more detailed information.

PUBLIC LAND
IN
MINNESOTA

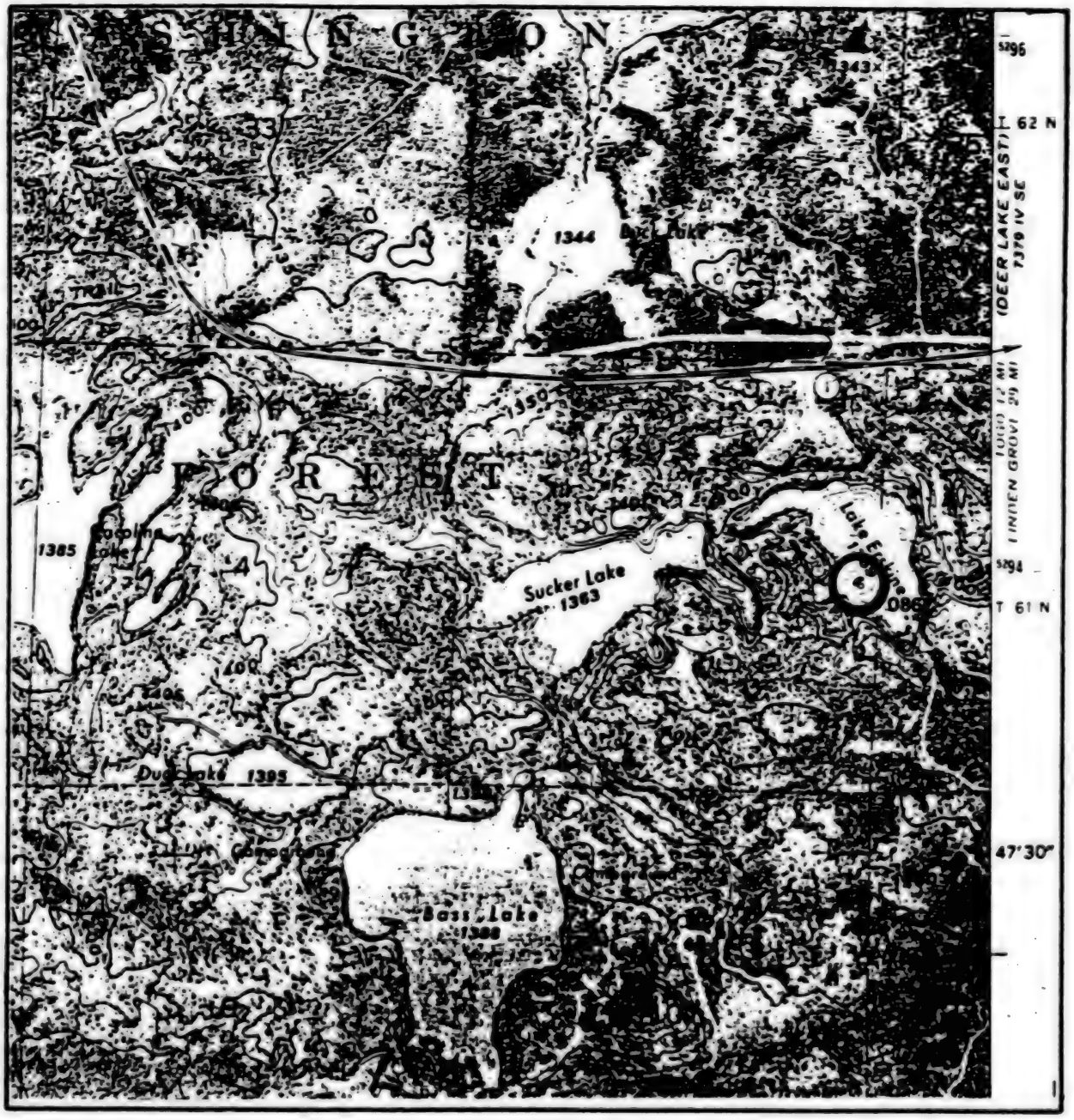

Township 61N Range 24W County ITASCA P.M. 4TH

Scale: 1:24,000 Name of Quad. DEER LAKE WEST

◯ - BLM administered islands/uplands County Control No. 086

Note: Boundaries are approximate;contact BLM for more detailed information.

PUBLIC LAND
IN
MINNESOTA

Township 61N Range 24W County ITASCA P.M. 4TH

Scale: 1:24,000 Name of Quad. DEER LAKE WEST

◯ - BLM administered islands/uplands County Control No. 087

Note: Boundaries are approximate;contact BLM for more detailed information.

PUBLIC LAND
IN
MINNESOTA

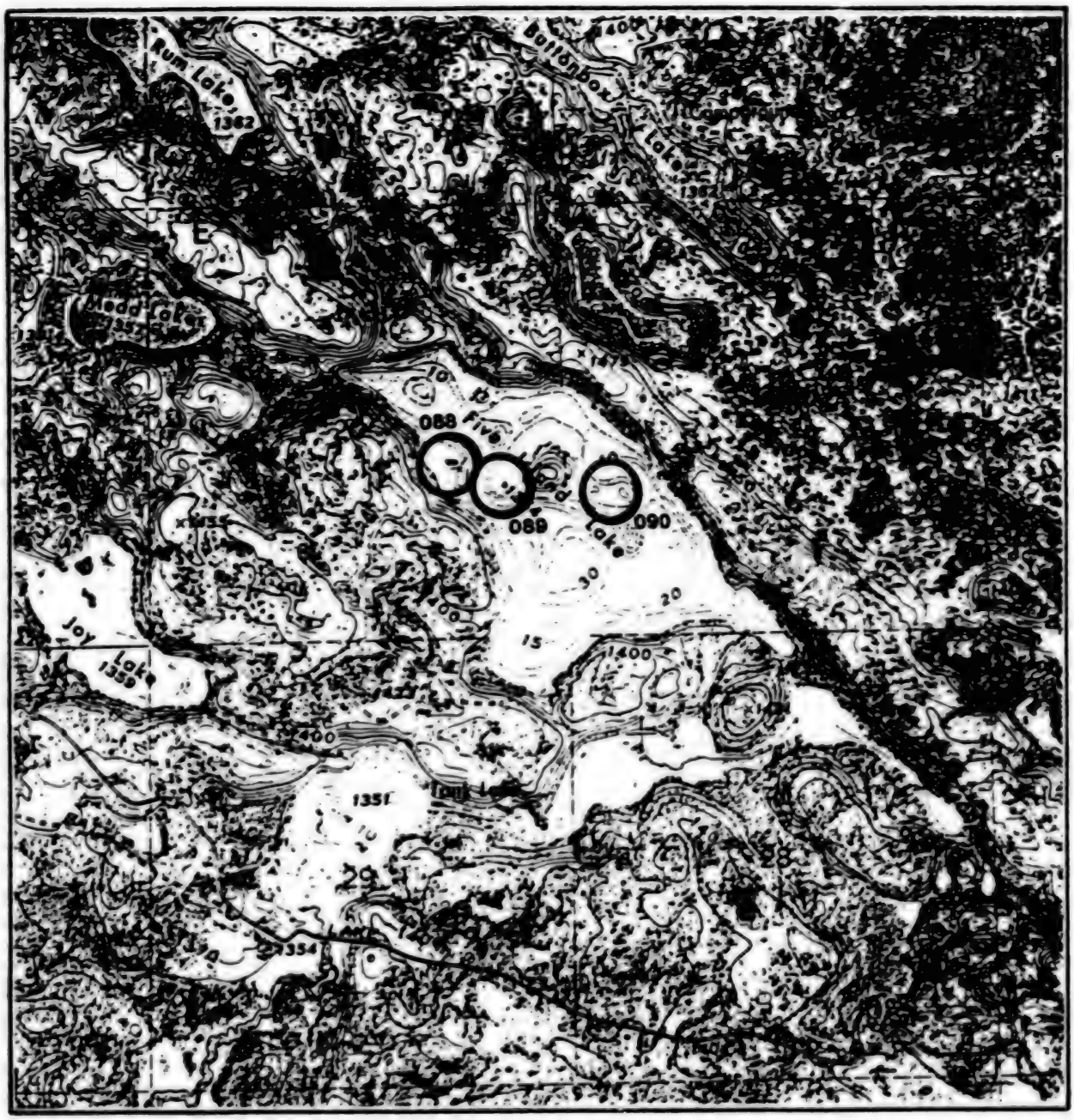

Township 62N Range 23W County ITASCA P.M. 4TH

Scale: 1:24,000 Name of Quad. DEER LAKE EAST

◯ - BLM administered islands/uplands County Control No. 088-090

Note: Boundaries are approximate;contact BLM for more detailed information.

PUBLIC LAND
IN
MINNESOTA



Township 62N Range 25W County ITASCA P.M. 4TH

Scale: 1:24,000 Name of Quad. DEER LAKE NW

◯ - BLM administered islands/uplands County Control No. 092

Note: Boundaries are approximate;contact BLM for more detailed information.

PUBLIC LAND
IN
MINNESOTA



Township 62N Range 25W County ITASCA P.M. 4TH

Scale: 1:24,000 Name of Quad. CRAIGVILLE

◯ - BLM administered islands/uplands County Control No. 093

Note: Boundaries are approximate;contact BLM for more detailed information.

U.S. Department of the Interior

Bureau of Land Management

SEPTEMBER, 1989

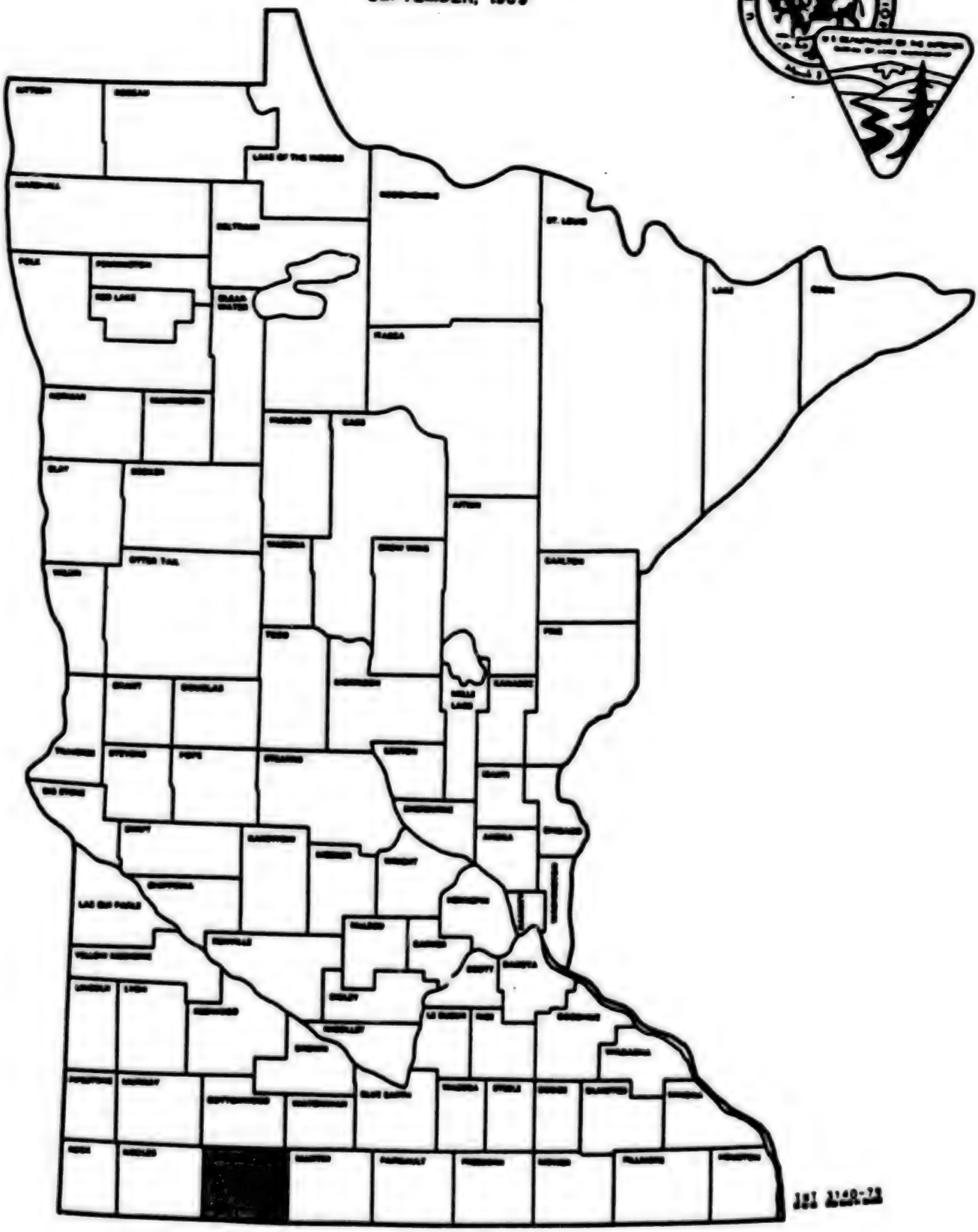

JACKSON COUNTY

PUBLIC LAND
IN
MINNESOTA

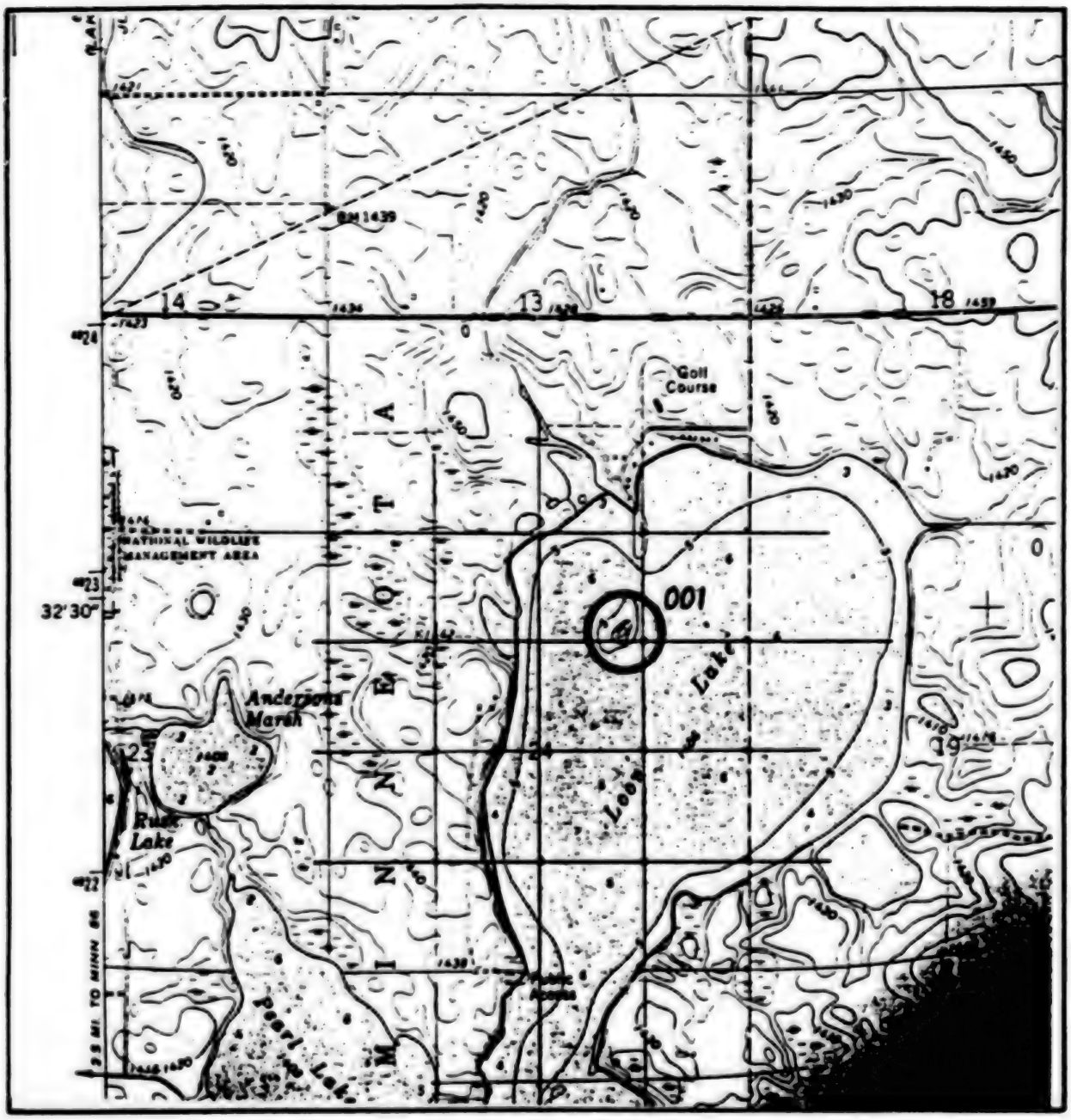

Township 101 N Range 36 W County JACKSON P.M. 5TH

Scale: 1:24,000 Name of Quad. LAKEFIELD SE

◯ - BLM administered islands/uplands County Control No. 001

Note: Boundaries are approximate;contact BLM for more detailed information.

PUBLIC LAND
IN
MINNESOTA

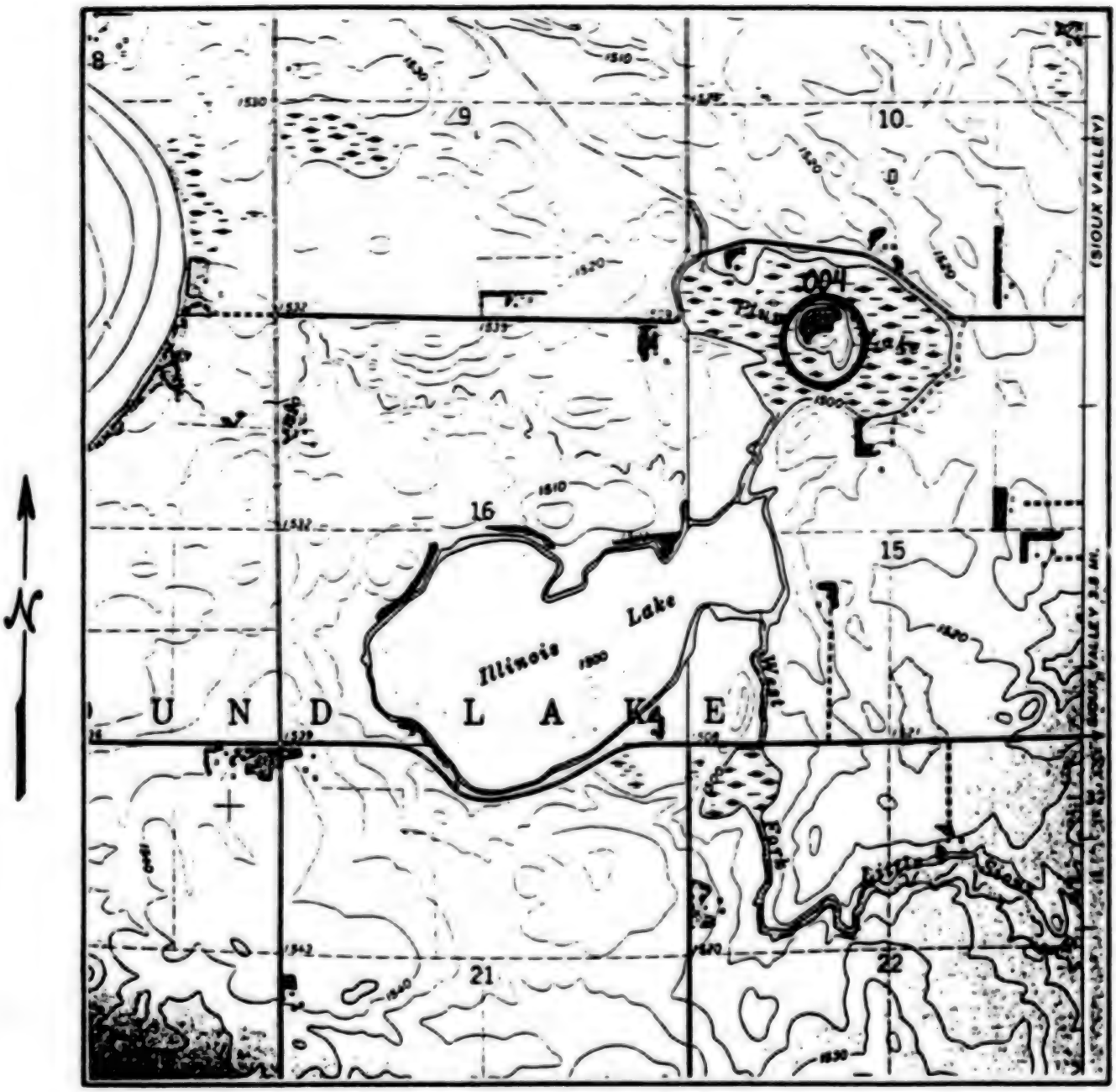

Township 101N Range 38W County JACKSON P.M. 5TH

Scale: 1:24,000 Name of Quad. ROUND LAKE MINN-IOWA

◯ - BLM administered islands/uplands County Control No. 004

Note: Boundaries are approximate;contact BLM for more detailed information.

U.S. Department of the Interior

Bureau of Land Management

SEPTEMBER, 1989

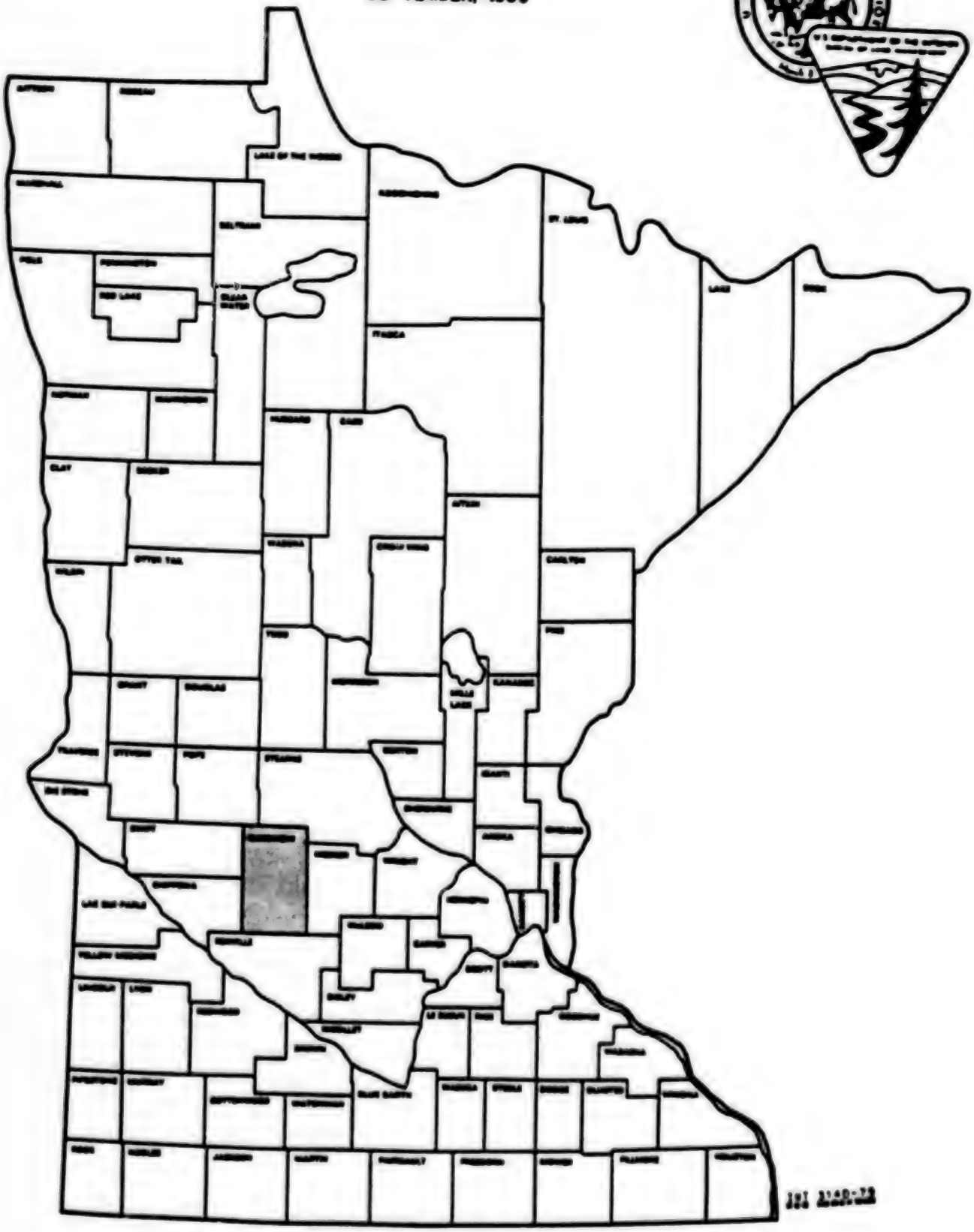

KANDIYOHI COUNTY

PUBLIC LAND
IN
MINNESOTA

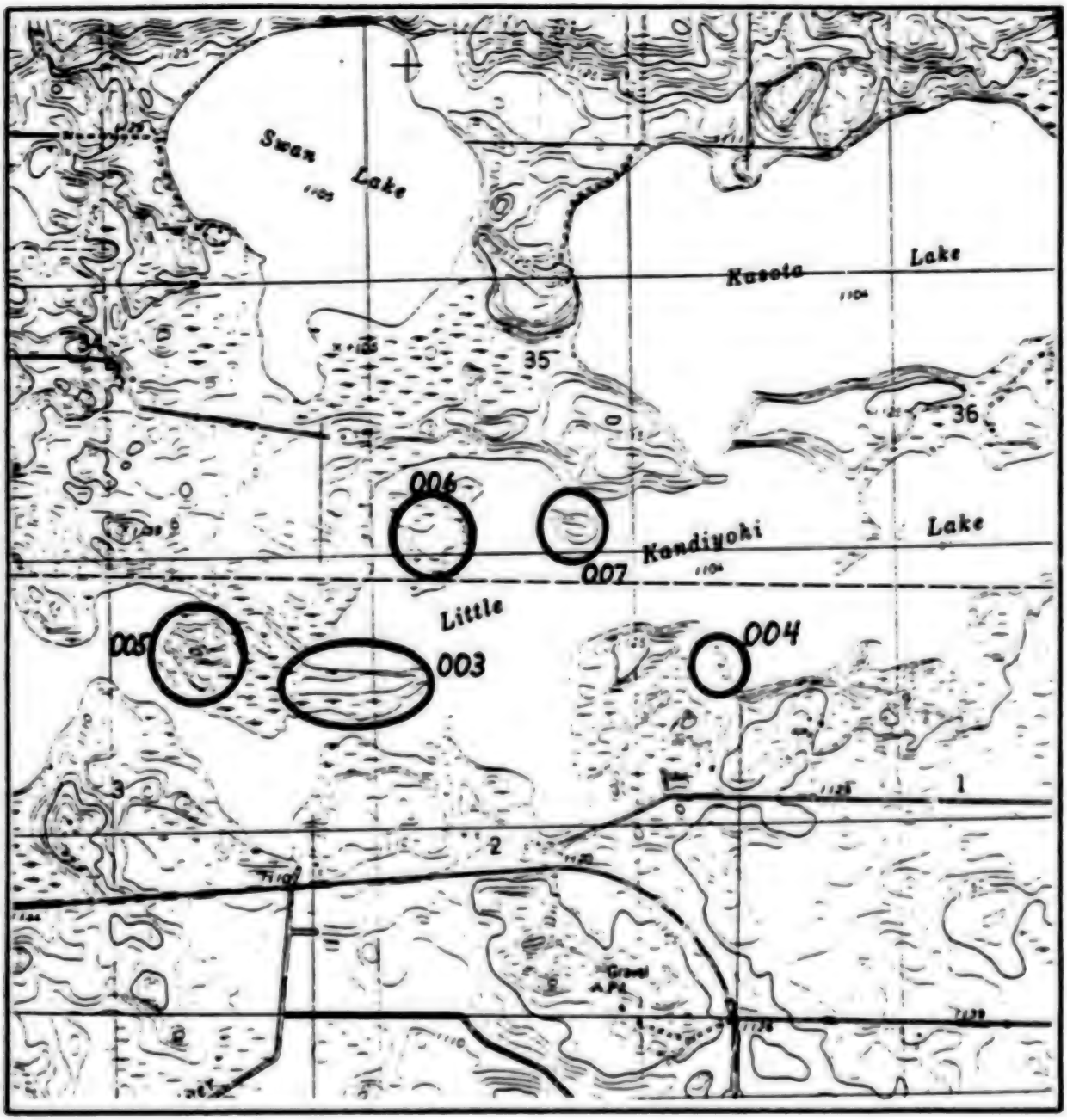

Township 118 + 119 N Range 34 W County KANDIYOHI P.M. 5TH

Scale: 1:24,000 Name of Quad. LITTLE KANDIYOHI

○ - BLM administered islands/uplands County Control No. 003 - 007

Note: Boundaries are approximate;contact BLM for more detailed information.

PUBLIC LAND
IN
MINNESOTA

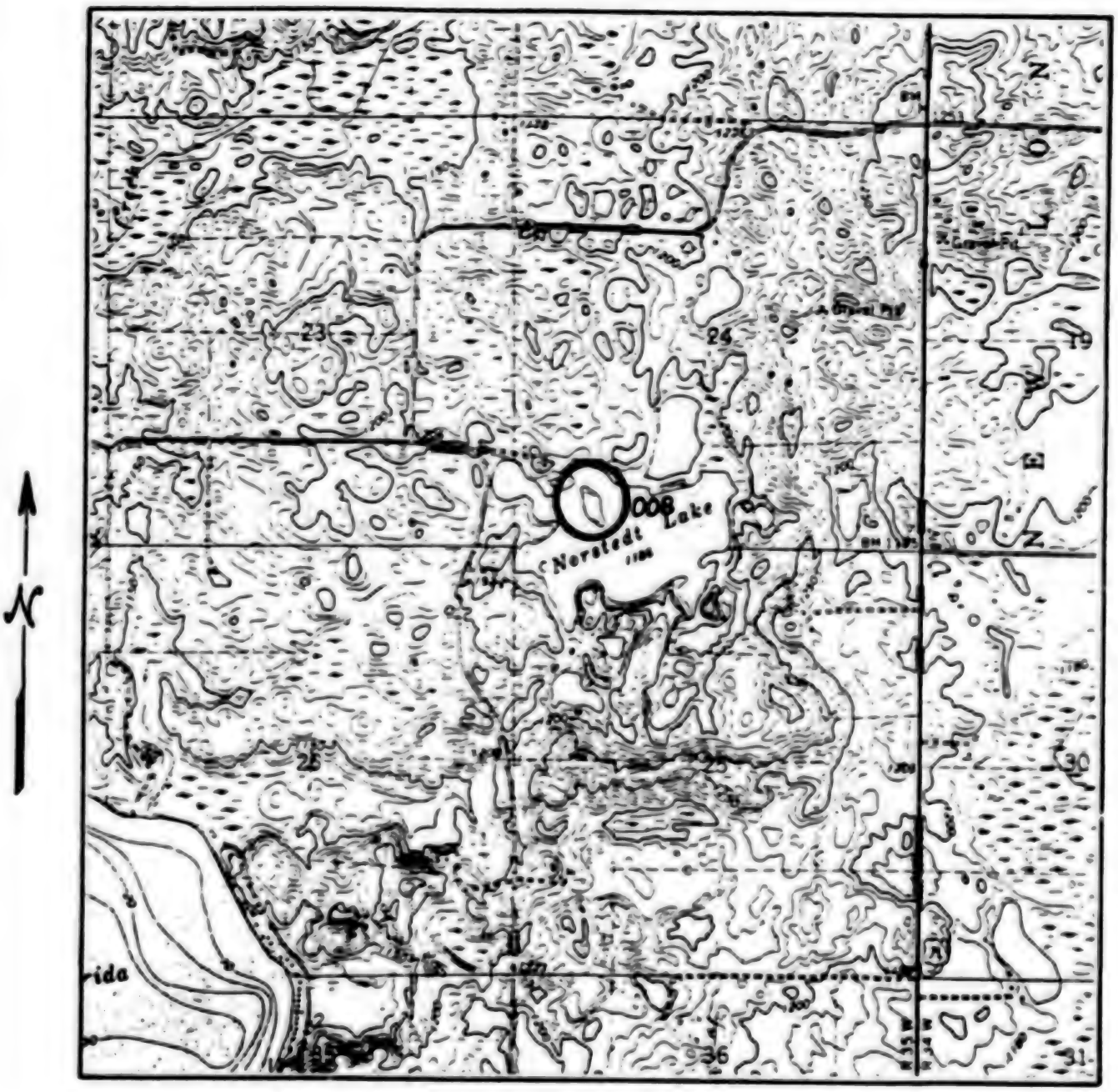

Township 121 N Range 35 W County KANDIYOHI P.M. 5TH

Scale: 1:24,000 Name of Quad. MOUNT TOM

○ - BLM administered islands/uplands County Control No. 008

Note: Boundaries are approximate;contact BLM for more detailed information.

PUBLIC LAND
IN
MINNESOTA

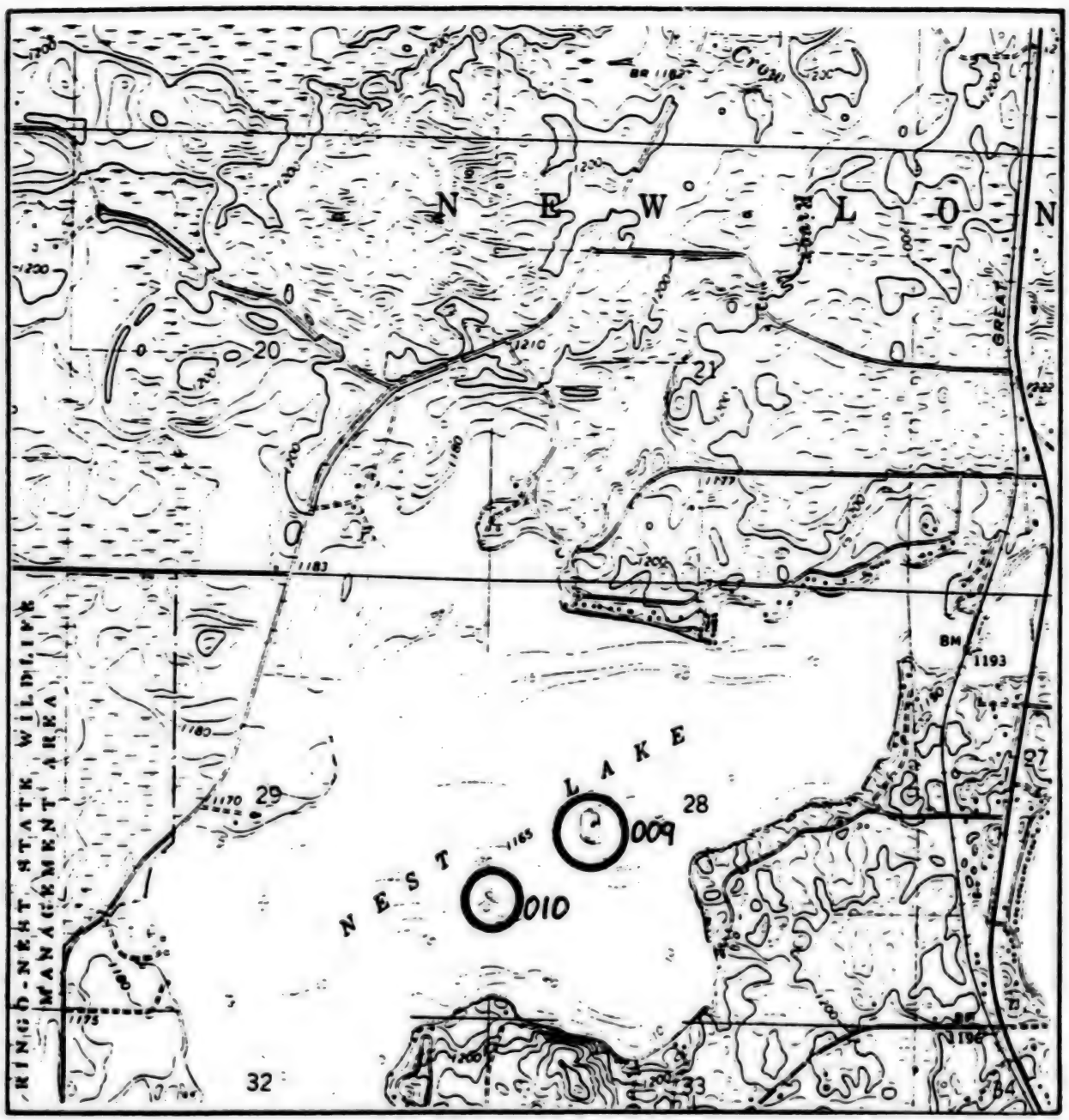

Township 121 N Range 34 W County KANDIYOHI P.M. 5TH

Scale: 1:24,000 Name of Quad. NEW LONDON

○ - BLM administered islands/uplands County Control No. 009 + 010

Note: Boundaries are approximate;contact BLM for more detailed information.

PUBLIC LAND
IN
MINNESOTA

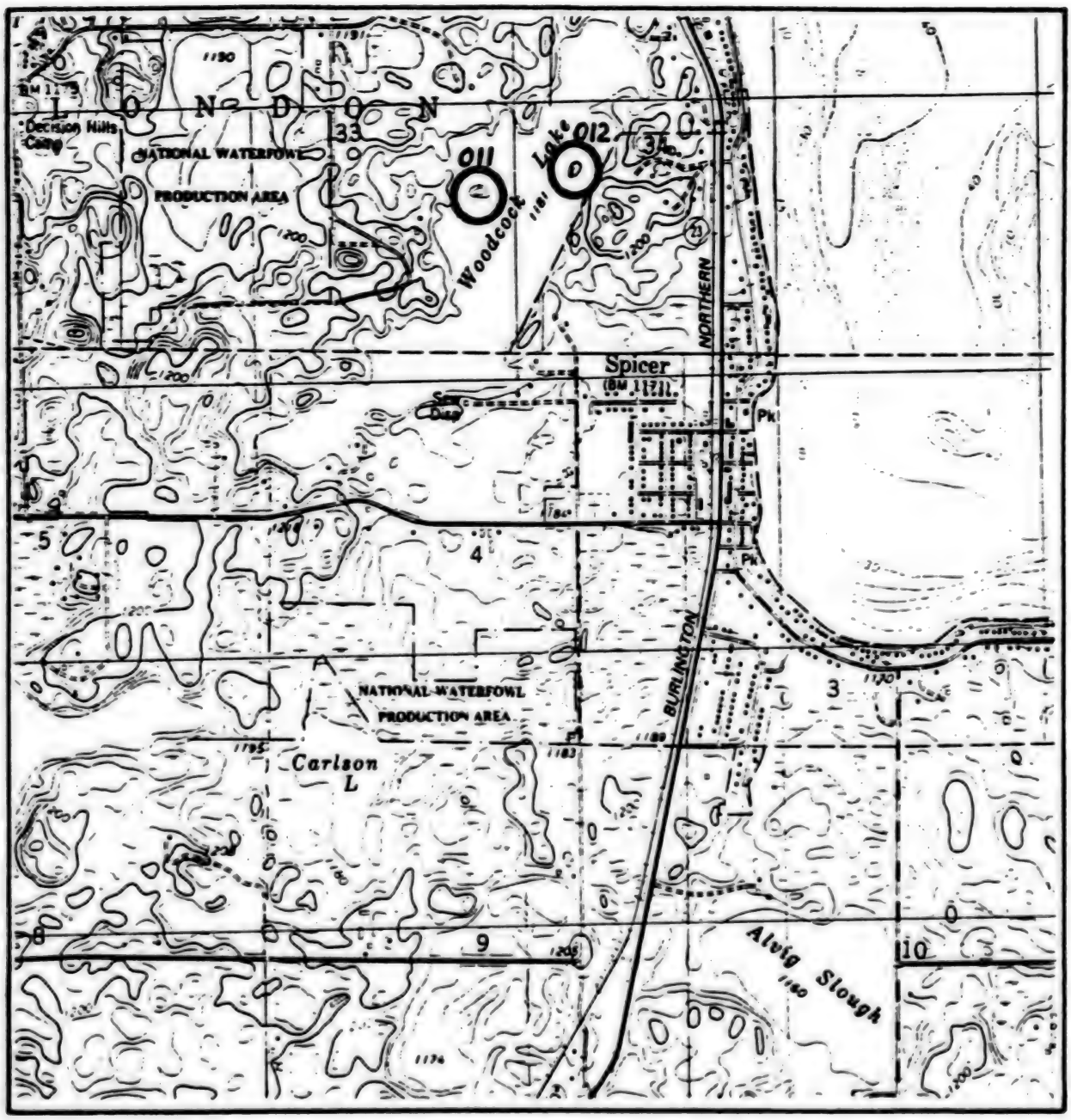

Township 121N Range 34W County KANDIYOHI P.M. 5TH

Scale: 1:24,000 Name of Quad. SPICER

○ - BLM administered islands/uplands County Control No. 011 + 012

Note: Boundaries are approximate;contact BLM for more detailed information.

PUBLIC LAND
IN
MINNESOTA

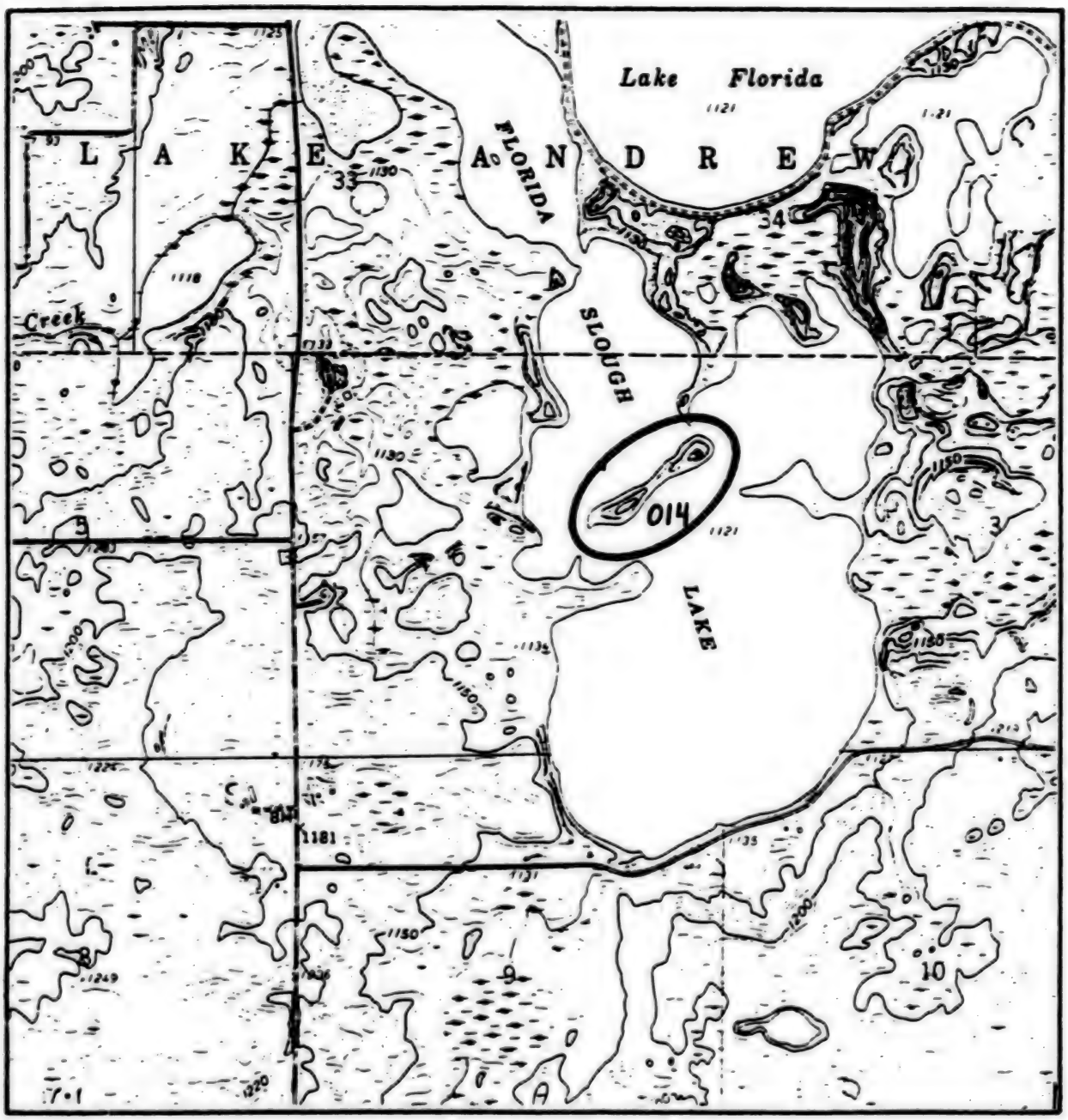

Township 120N Range 35W County KANDIYOHI P.M. 5TH

Scale: 1:24,000 Name of Quad. SOLOMON LAKE

◯ - BLM administered islands/uplands County Control No. 014

Note: Boundaries are approximate;contact BLM for more detailed information.

PUBLIC LAND
IN
MINNESOTA

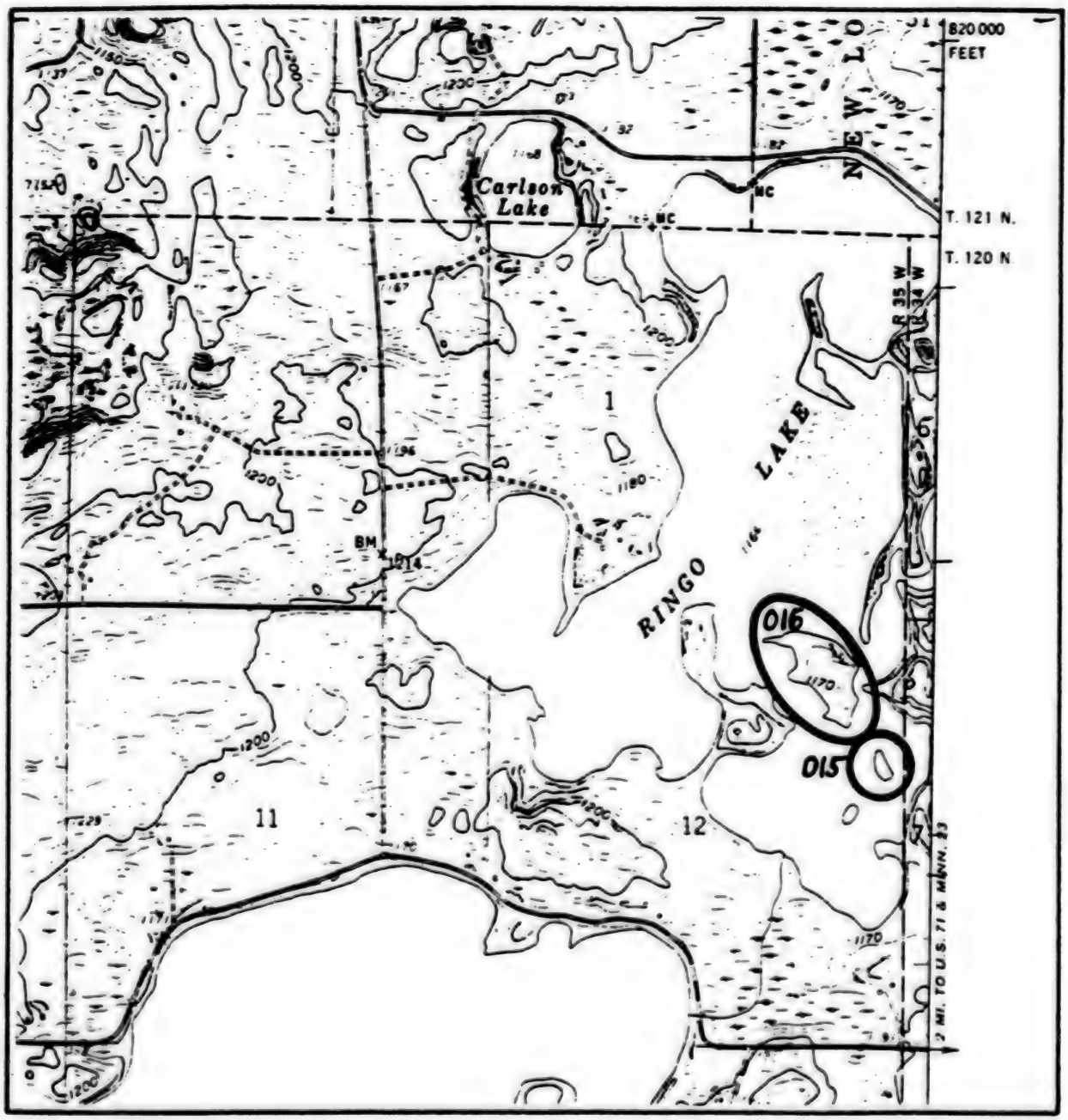

Township 120N Range 35W County KANDIYOHI P.M. 5TH

Scale: 1:24,000 Name of Quad. SOLOMON LAKE

○ - BLM administered islands/uplands County Control No. 015 + 016

Note: Boundaries are approximate;contact BLM for more detailed information.

PUBLIC LAND
IN
MINNESOTA

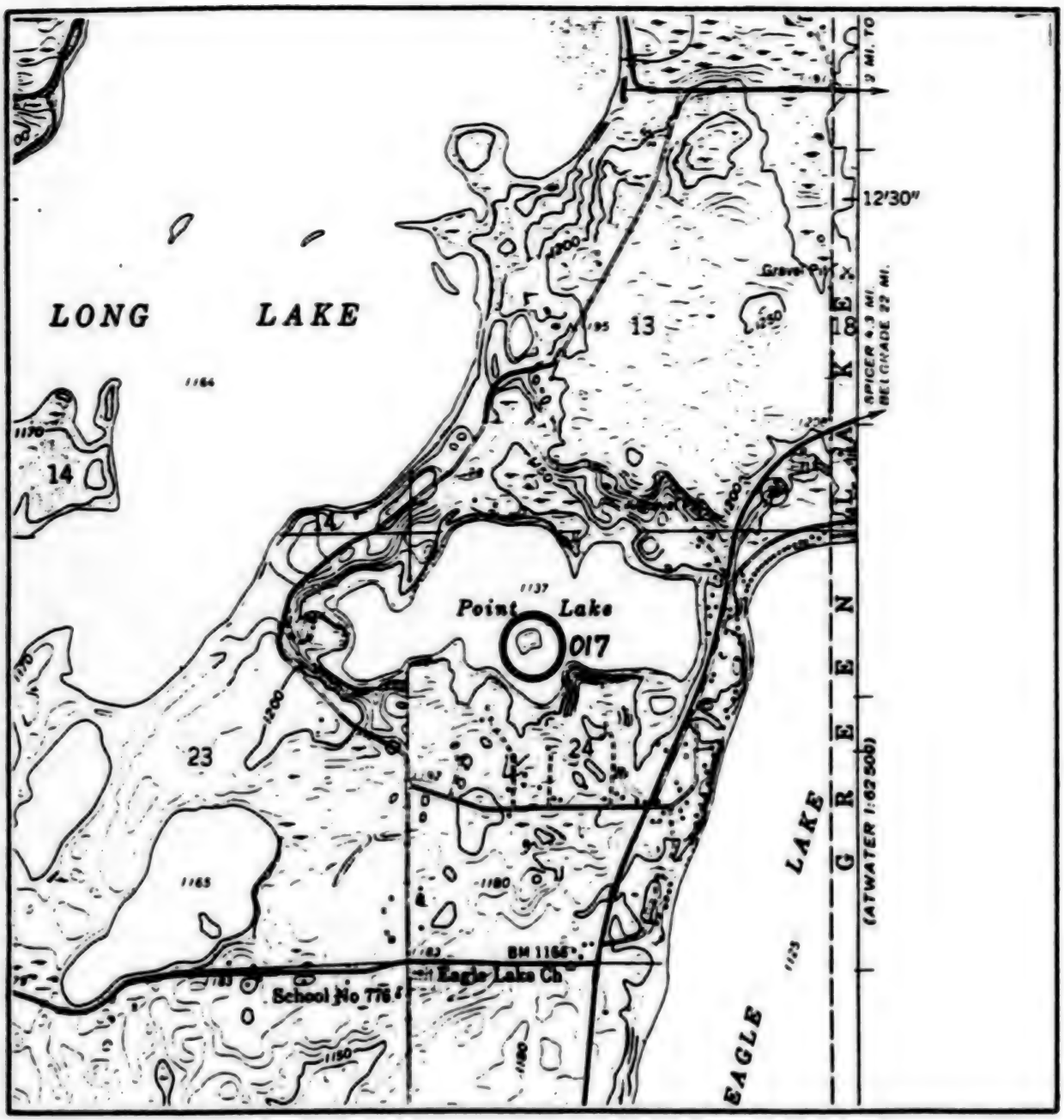

Township 120 N Range 35 W County KANDIYOHI P.M. 5TH

Scale: 1:24,000 Name of Quad. SOLOMON LAKE

○ - BLM administered islands/uplands County Control No. 017

Note: Boundaries are approximate;contact BLM for more detailed information.

PUBLIC LAND
IN
MINNESOTA

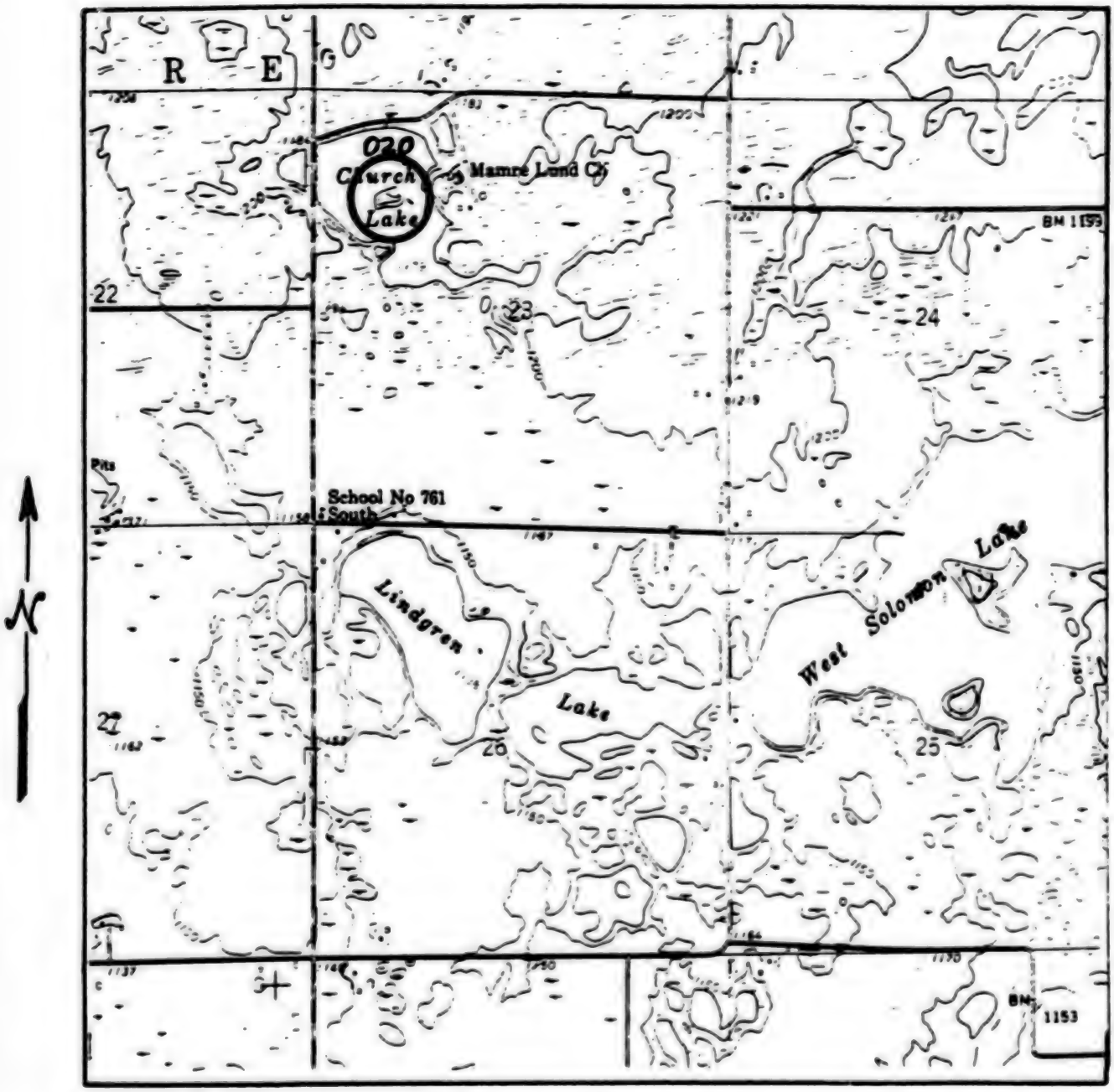

Township 120 Range 36 W County KANDIYOHI P.M. 5TH

Scale: 1:24,000 Name of Quad. PENNOCK

○ - BLM administered islands/uplands County Control No. 020

Note: Boundaries are approximate;contact BLM for more detailed information.

PUBLIC LAND
IN
MINNESOTA

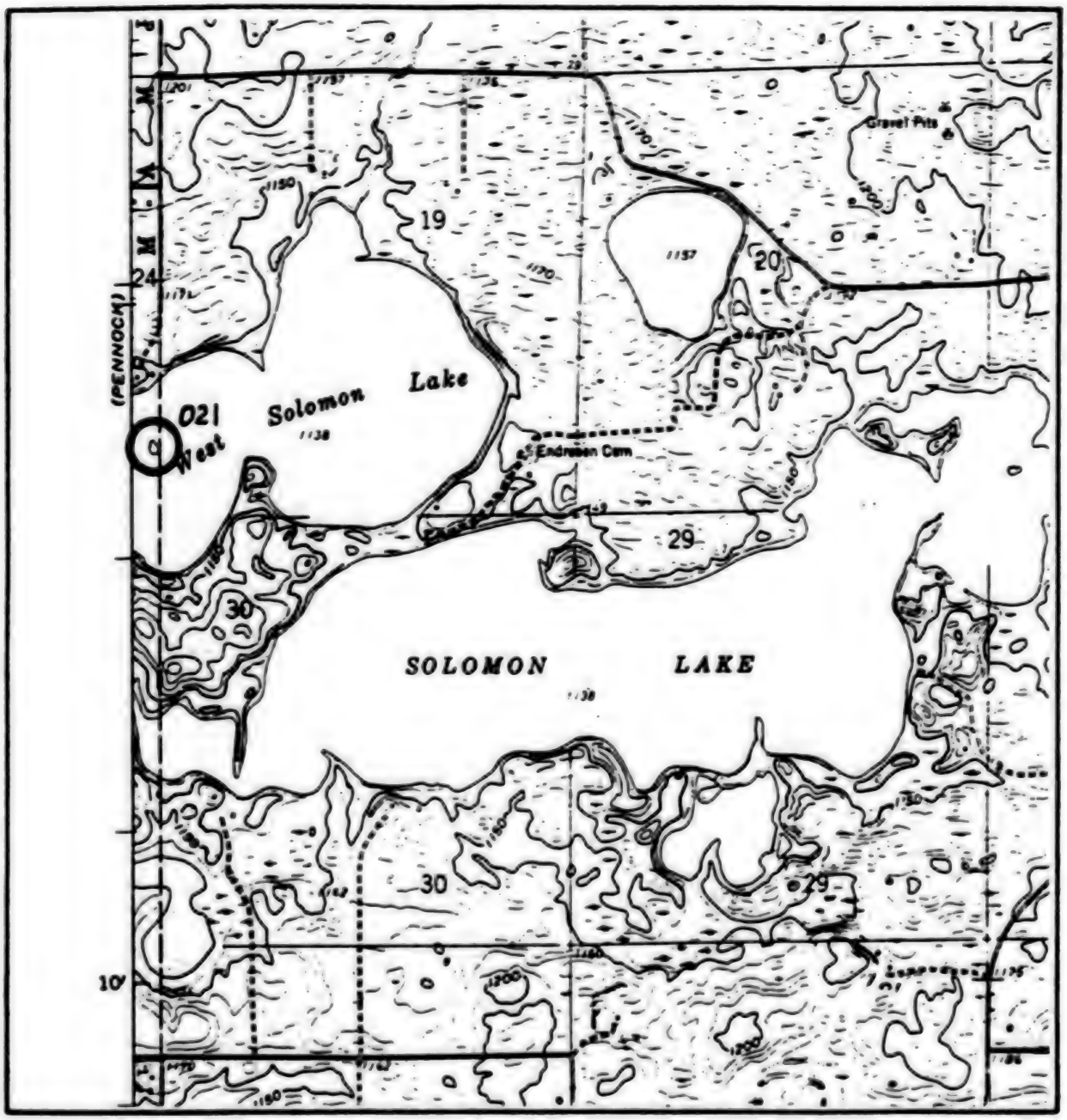

Township 120 N Range 36 W County KANDIYOHI P.M. 5TH

Scale: 1:24,000 Name of Quad. SOLOMON LAKE

○ - BLM administered islands/uplands County Control No. 021

Note: Boundaries are approximate;contact BLM for more detailed information.

U.S. Department of the Interior

Bureau of Land Management

SEPTEMBER, 1989

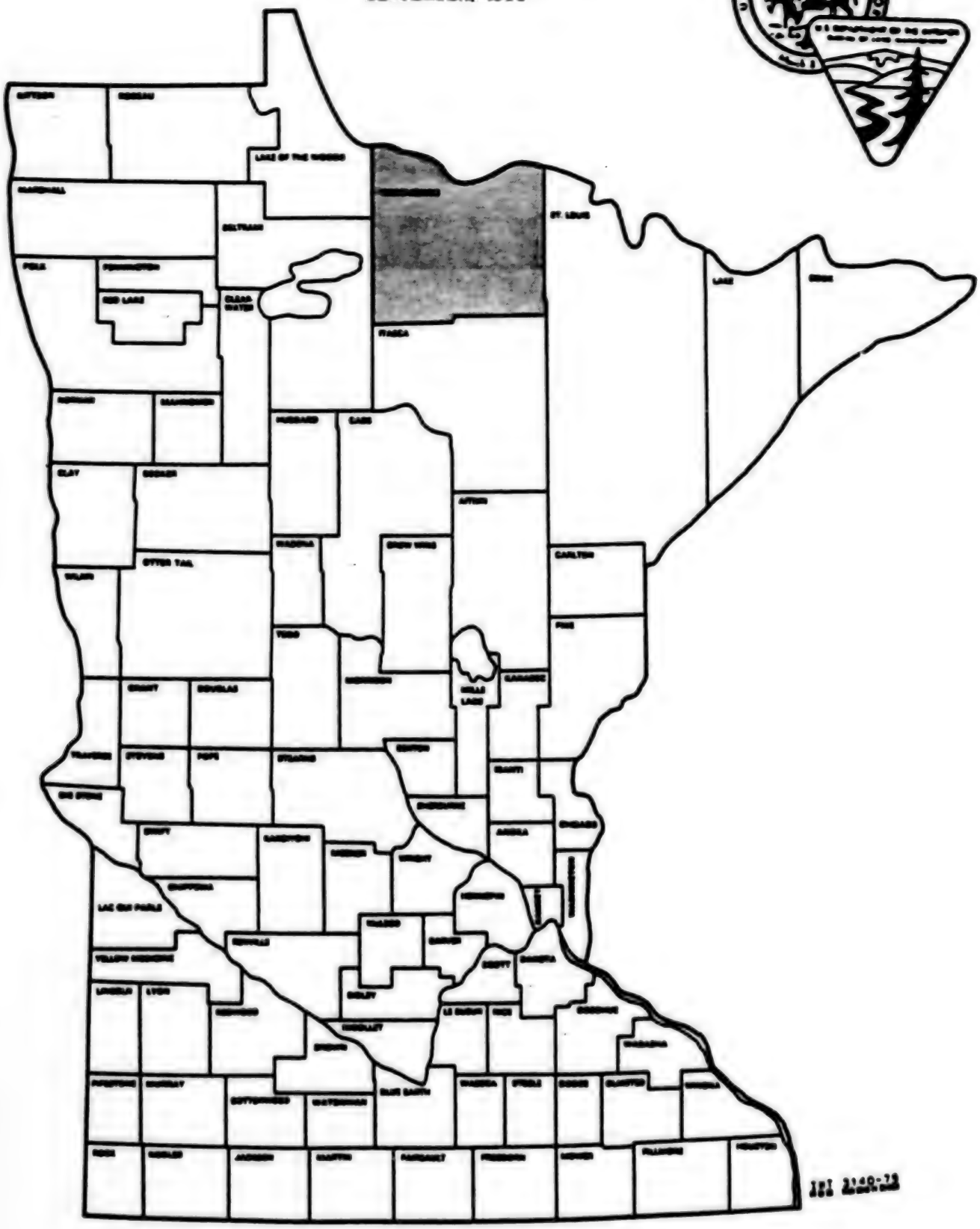

KOOCHICHING COUNTY

PUBLIC LAND
IN
MINNESOTA

Township 63N Range 22 W County KOOCHICHING P.M. 4TH

Scale: 1:24,000 Name of Quad. RAUCH

◯ - BLM administered islands/uplands County Control No. 001

Note: Boundaries are approximate;contact BLM for more detailed information.

PUBLIC LAND
IN
MINNESOTA

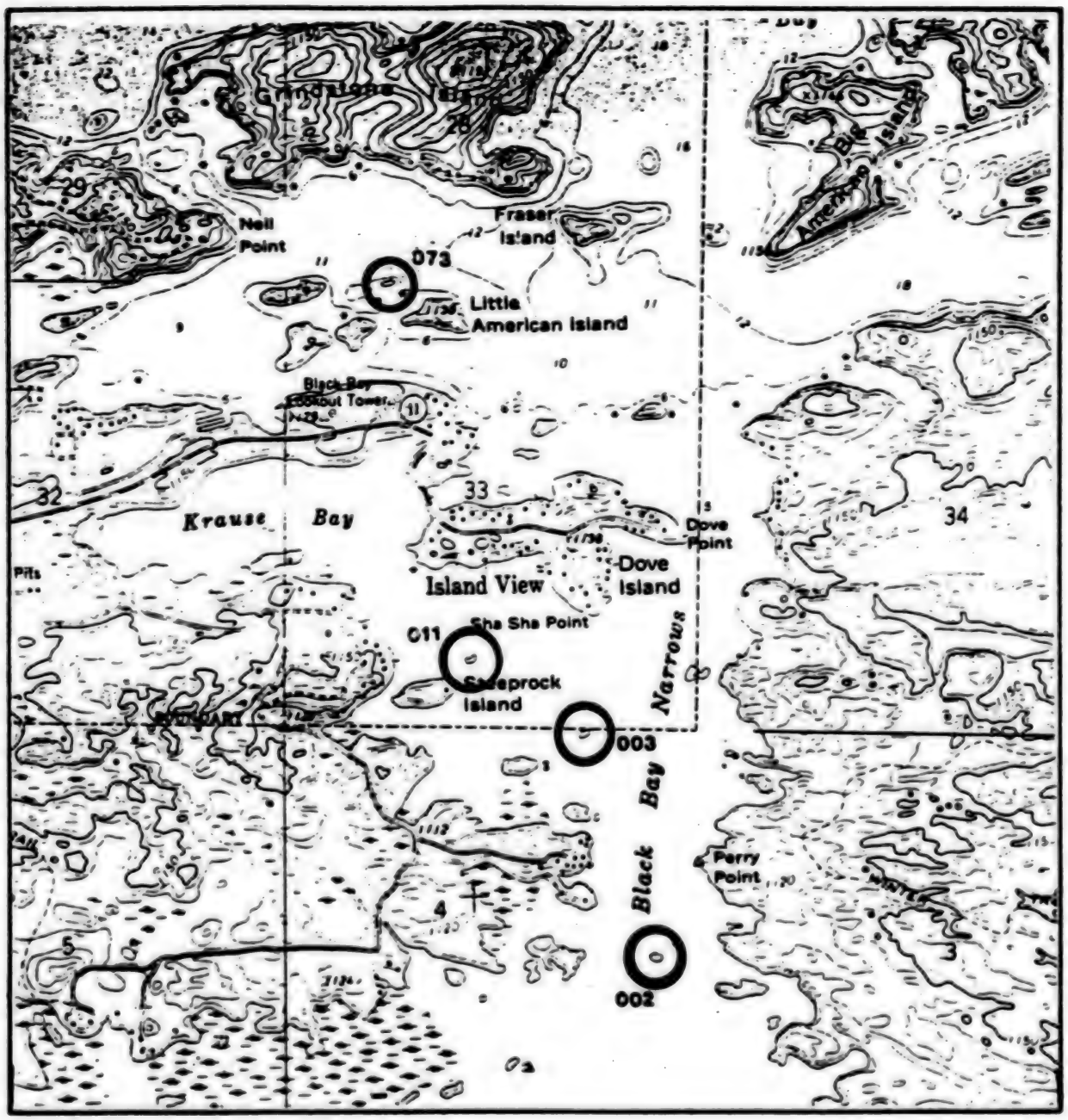

Township 70 + 71 N Range 22 W County KOOCHICHING P.M. 4TH

Scale: 1:24,000 Name of Quad. ISLAND VIEW

○ - BLM administered islands/uplands County Control No. 002, 003, 011, 073

Note: Boundaries are approximate;contact BLM for more detailed information.

PUBLIC LAND
IN
MINNESOTA

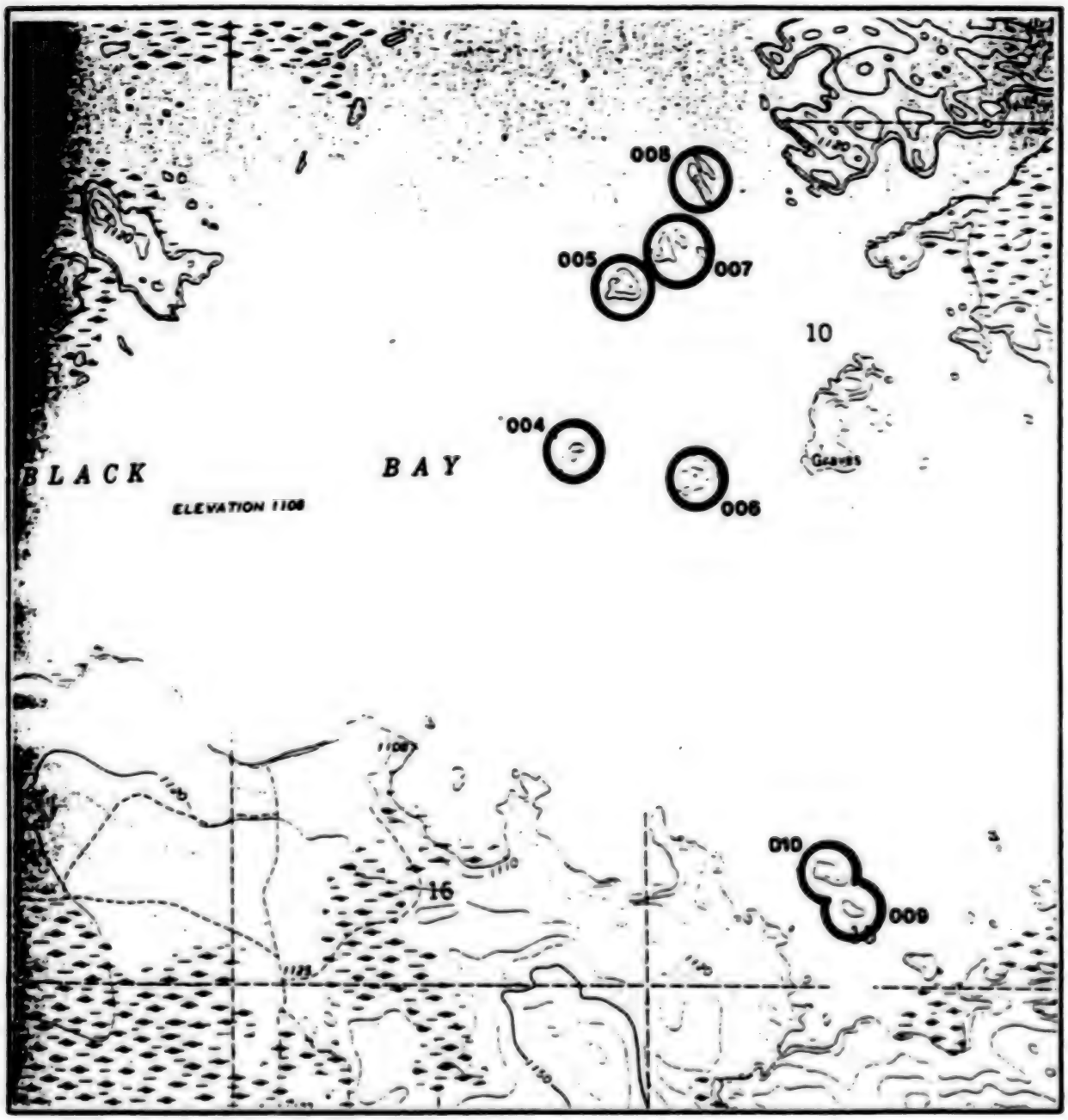

Township 70N Range 22W County KOOCHICHING P.M. 4TH

Scale: 1:24,000 Name of Quad. ISLAND VIEW

○ - BLM administered islands/uplands County Control No. 004-010

Note: Boundaries are approximate;contact BLM for more detailed information.

PUBLIC LAND
IN
MINNESOTA

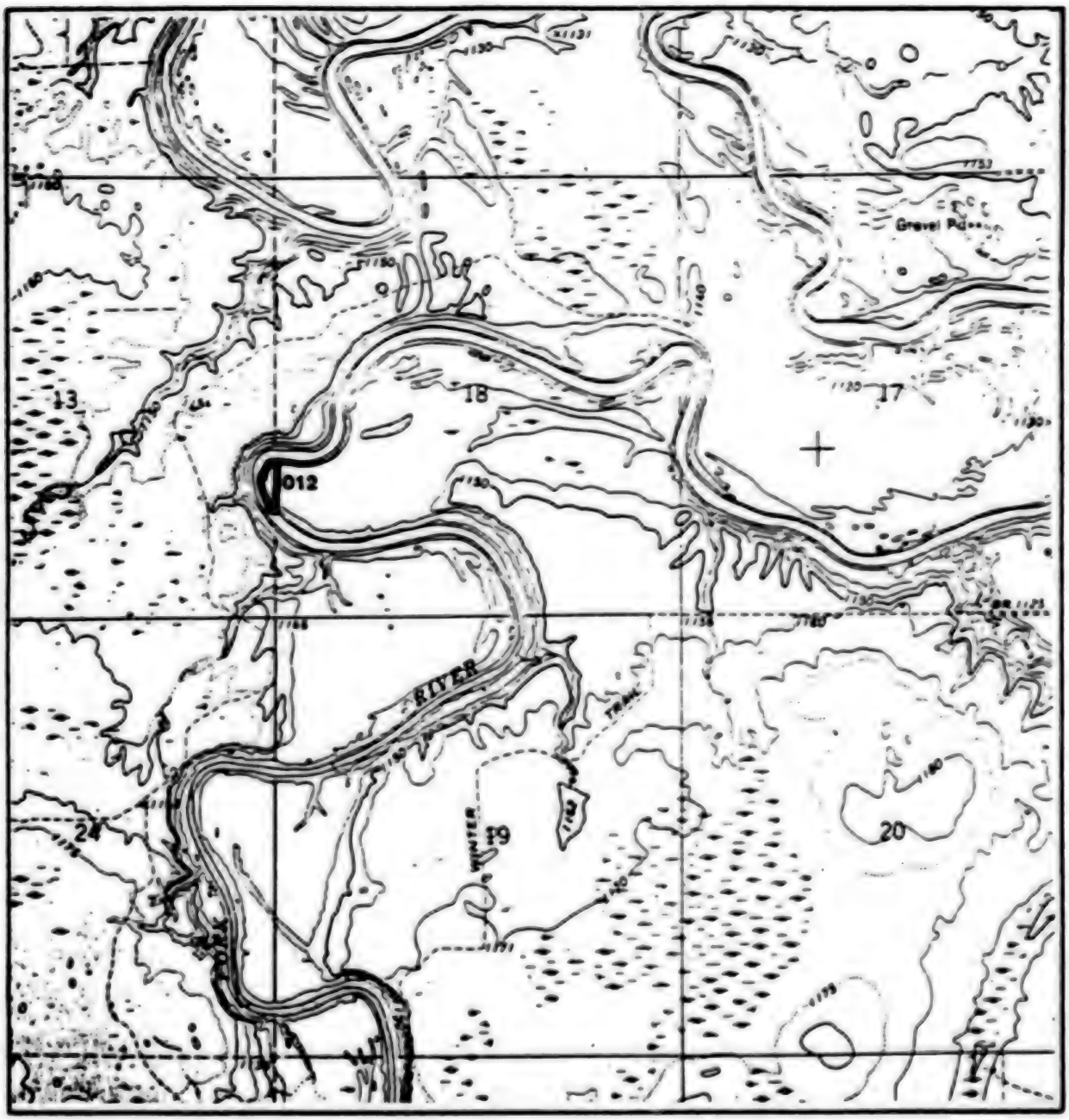

Township 67N Range 25W County KOOCHICHING P.M. 4TH

Scale: 1:24,000 Name of Quad. ERICSBURG

◯ - BLM administered islands/uplands County Control No. 012

Note: Boundaries are approximate;contact BLM for more detailed information.

PUBLIC LAND
IN
MINNESOTA

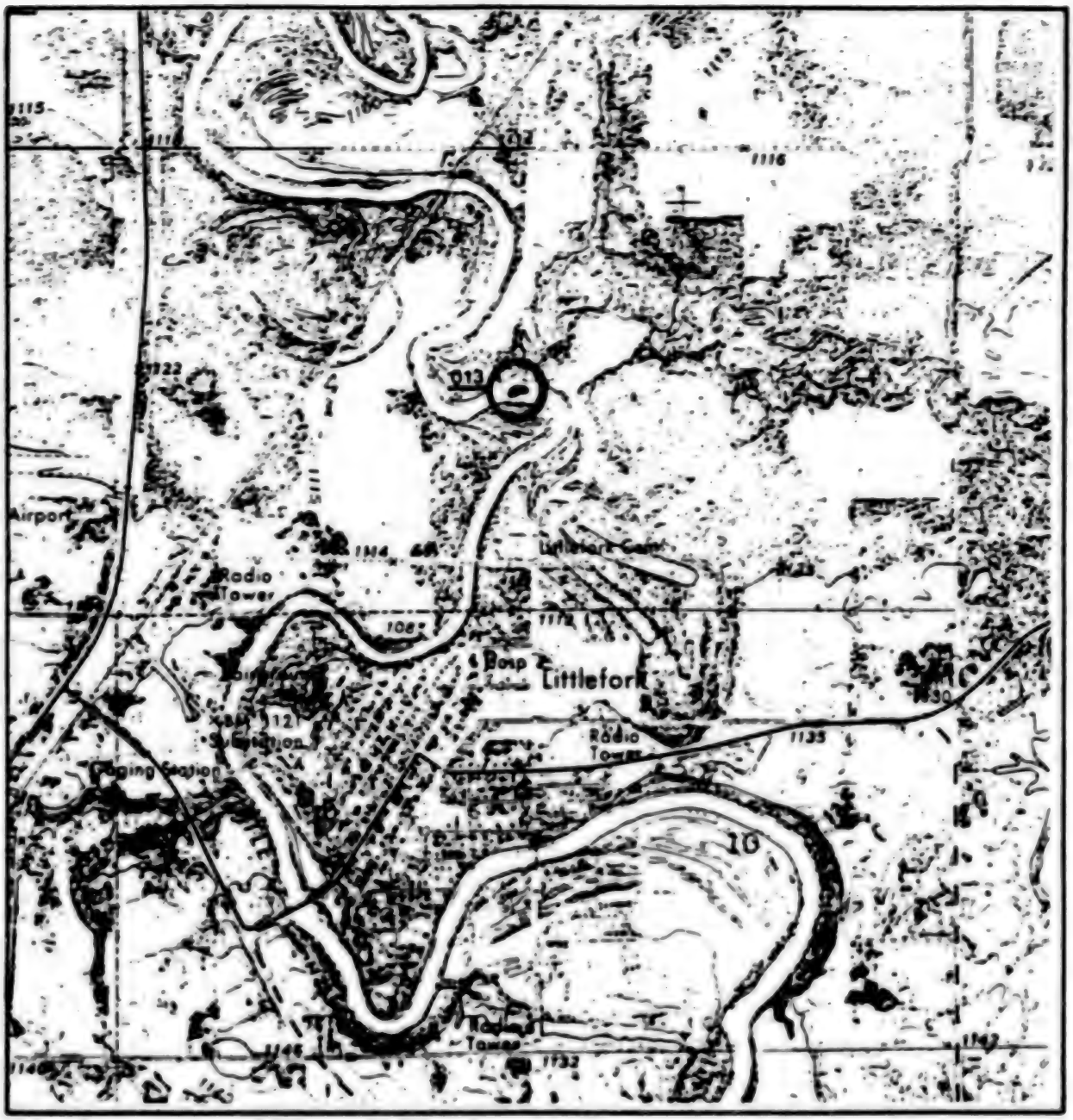

Township 68N Range 25W County KOOCHICHING P.M. 4TH

Scale: 1:24,000 Name of Quad. LITTLEFORK

○ – BLM administered islands/uplands County Control No. 013

Note: Boundaries are approximate;contact BLM for more detailed information.

PUBLIC LAND
IN
MINNESOTA

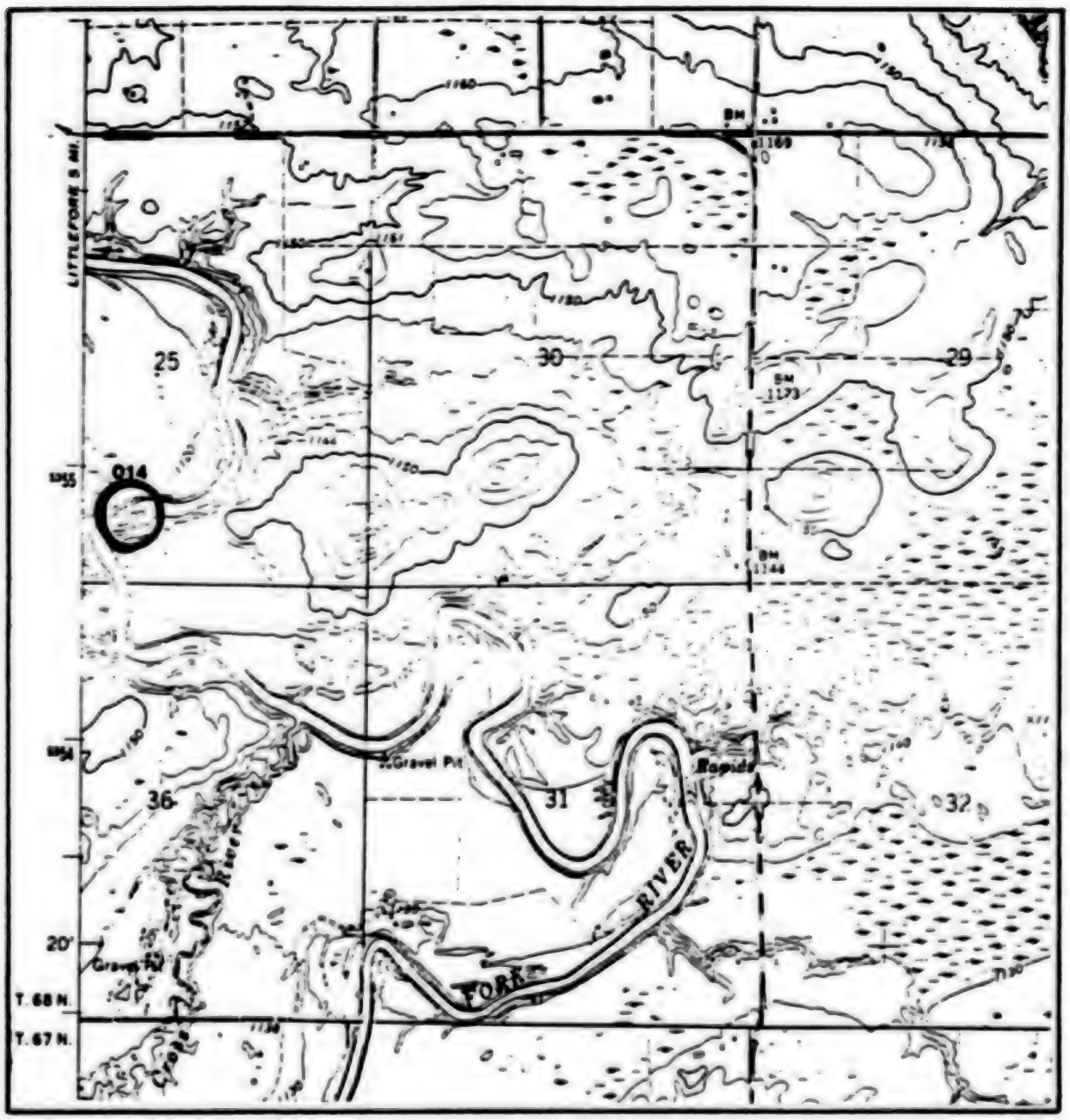

Township 68N Range 25W County KOOCHICHING P.M. 4TH

Scale: 1:24,000 Name of Quad. ERICSBURG

◯ - BLM administered islands/uplands County Control No. 014

Note: Boundaries are approximate;contact BLM for more detailed information.

PUBLIC LAND
IN
MINNESOTA

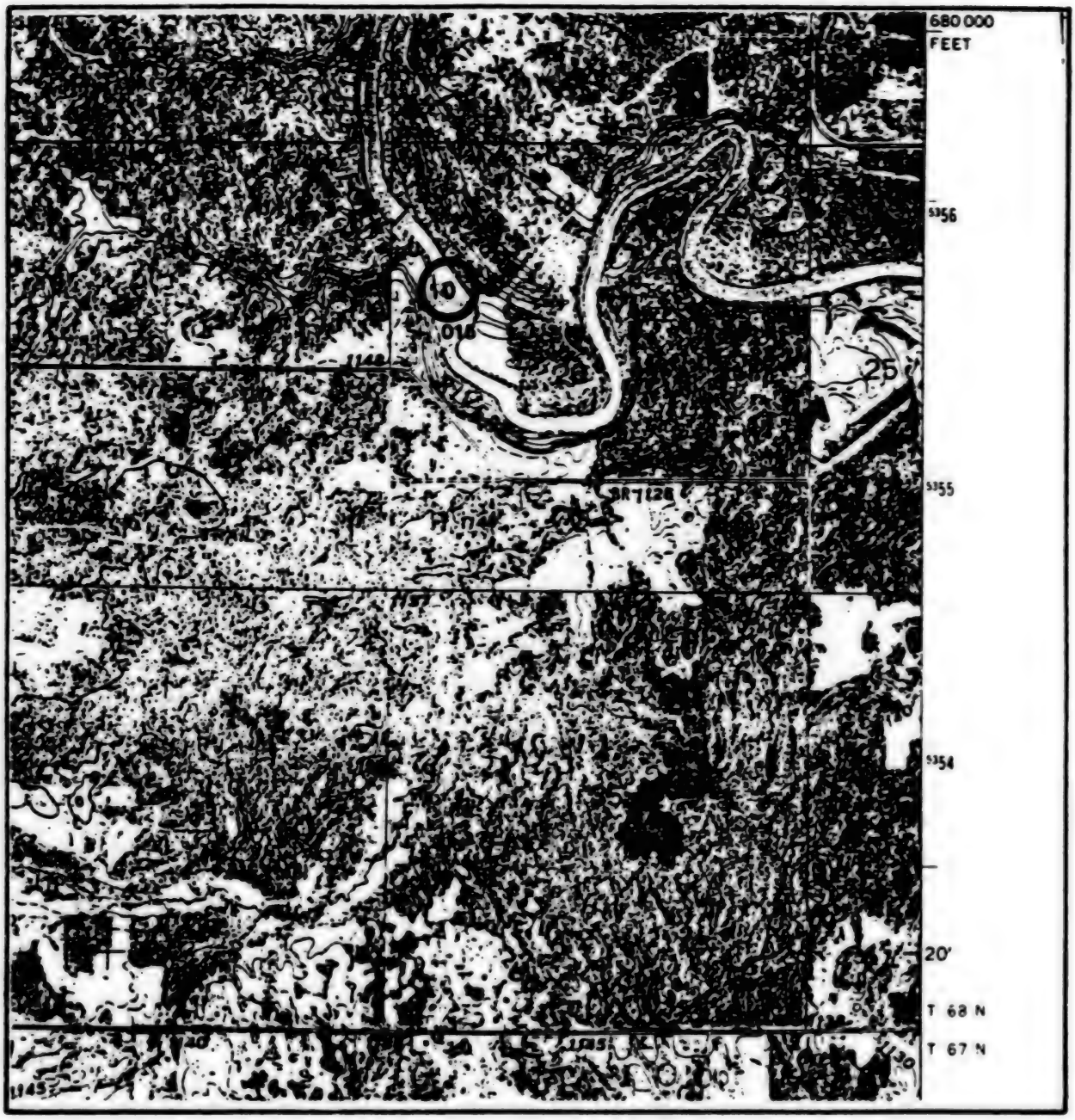

Township 68N Range 25W County KOOCHICHING P.M. 4TH

Scale: 1:24,000 Name of Quad. LITTLE FORK SE

◯ - BLM administered islands/uplands County Control No. 015

Note: Boundaries are approximate;contact BLM for more detailed information.

PUBLIC LAND
IN
MINNESOTA



Township 70 N Range 25 W County KOOCHICHING P.M. 4TH

Scale: 1:24,000 Name of Quad. PELLAND

◯ – BLM administered islands/uplands County Control No. 016

Note: Boundaries are approximate;contact BLM for more detailed information.

PUBLIC LAND
IN
MINNESOTA

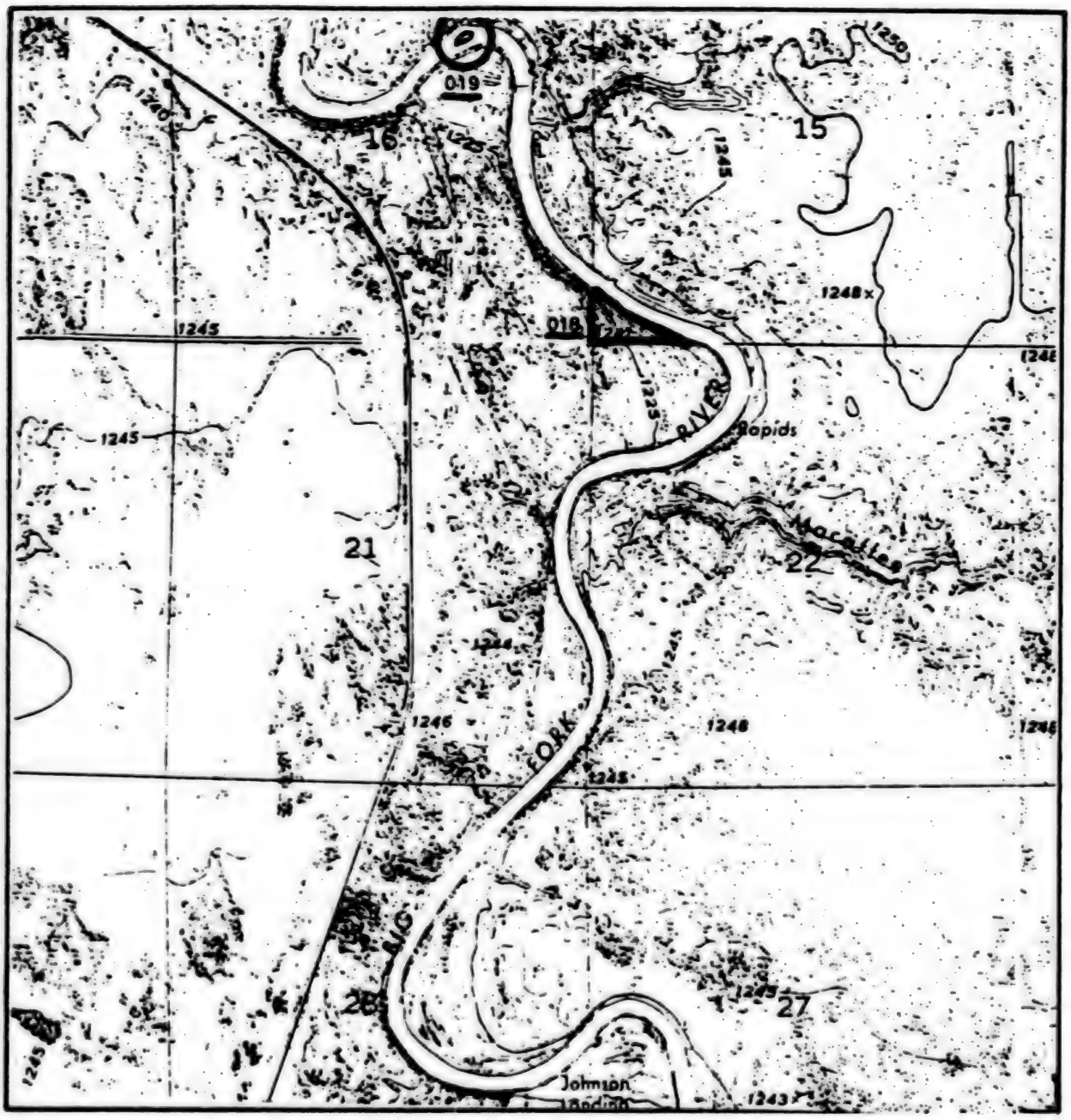

Township 65N Range 26W County KOOCHICHING P.M. 4TH

Scale: 1:24,000 Name of Quad. JOHNSON LANDING

○ - BLM administered islands/uplands County Control No. 018+019

Note: Boundaries are approximate;contact BLM for more detailed information.

PUBLIC LAND
IN
MINNESOTA



Township 69 + 70N Range 26W County KOOCHICHING P.M. 4TH

Scale: 1:24,000 Name of Quad. DEVLIN

○ - BLM administered islands/uplands County Control No. 020, 024-026

Note: Boundaries are approximate;contact BLM for more detailed information.

PUBLIC LAND
IN
MINNESOTA

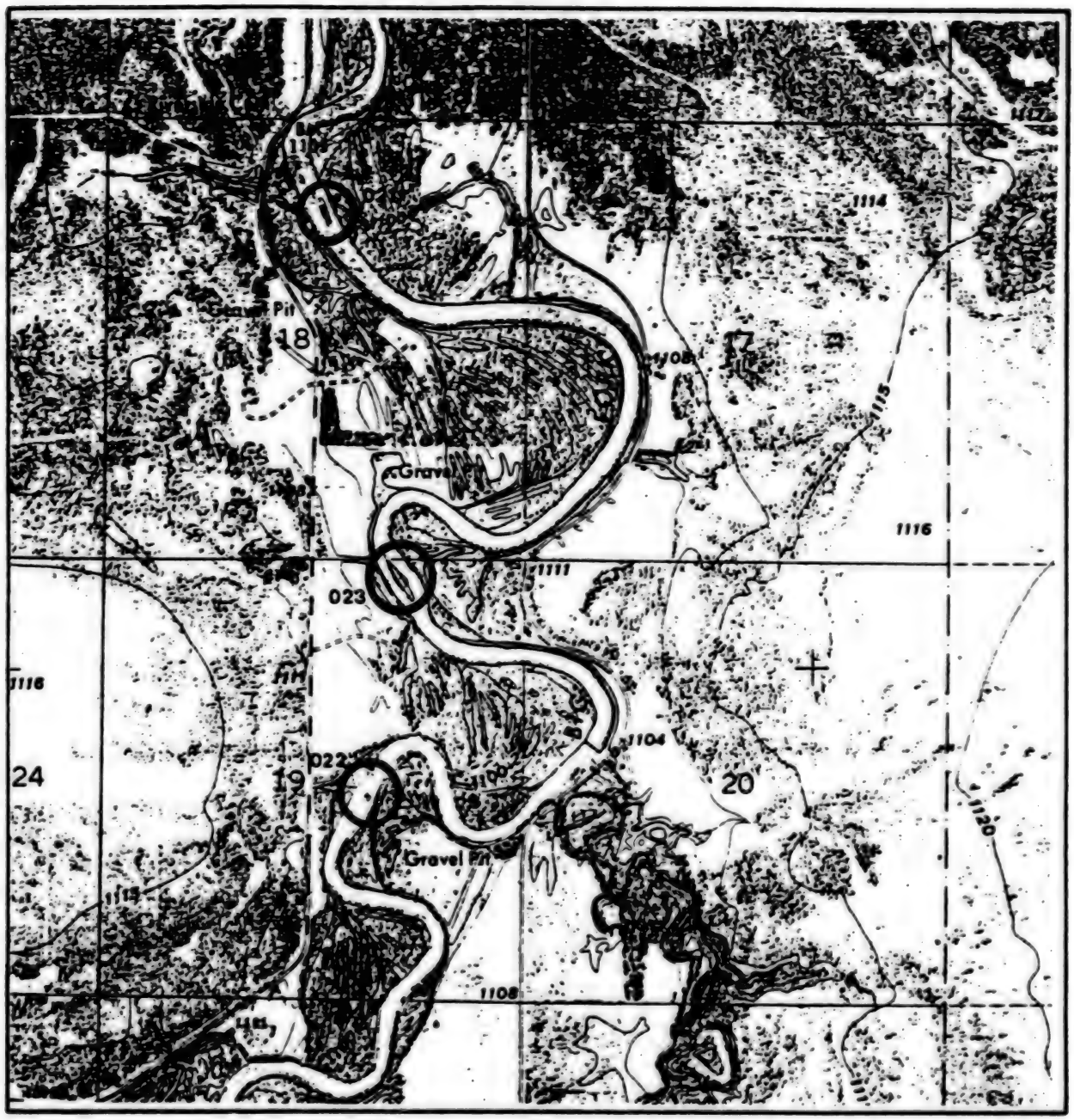

Township 69N Range 26W County KOOCHICHING P.M. 4TH

Scale: 1:24,000 Name of Quad. LITTLEFORK NW

○ - BLM administered islands/uplands County Control No. 021-023

Note: Boundaries are approximate;contact BLM for more detailed information.

PUBLIC LAND
IN
MINNESOTA



Township 156N Range 25W County KOOCHICHING P.M. 5TH

Scale: 1:24,000 Name of Quad. LINDFORD SE

○ - BLM administered islands/uplands County Control No. 030 + 031

SEC. 26 LOT 3

SEC. 27 LOT 2

Note: Boundaries are approximate;contact BLM for more detailed information.

PUBLIC LAND
IN
MINNESOTA

Township 157N Range 25W County KOOCHICHING P.M. 5TH

Scale: 1:24,000 Name of Quad. LINDFORD

◯ - BLM administered islands/uplands County Control No. 032

SEC. 26 LOT 9

Note: Boundaries are approximate;contact BLM for more detailed information.

PUBLIC LAND
IN
MINNESOTA

Township 158N Range 25W County KOOCHICHING P.M. 5TH

Scale: 1:24,000 Name of Quad. LINDFORD

◯ - BLM administered islands/uplands County Control No. 038

Note: Boundaries are approximate;contact BLM for more detailed information.

PUBLIC LAND
IN
MINNESOTA

Township 152N Range 27W County KOOCHICHING P.M. 5TH

Scale: 1:24,000 Name of Quad. RIDGE

◯ - BLM administered islands/uplands County Control No. 058

Note: Boundaries are approximate;contact BLM for more detailed information.

PUBLIC LAND
IN
MINNESOTA

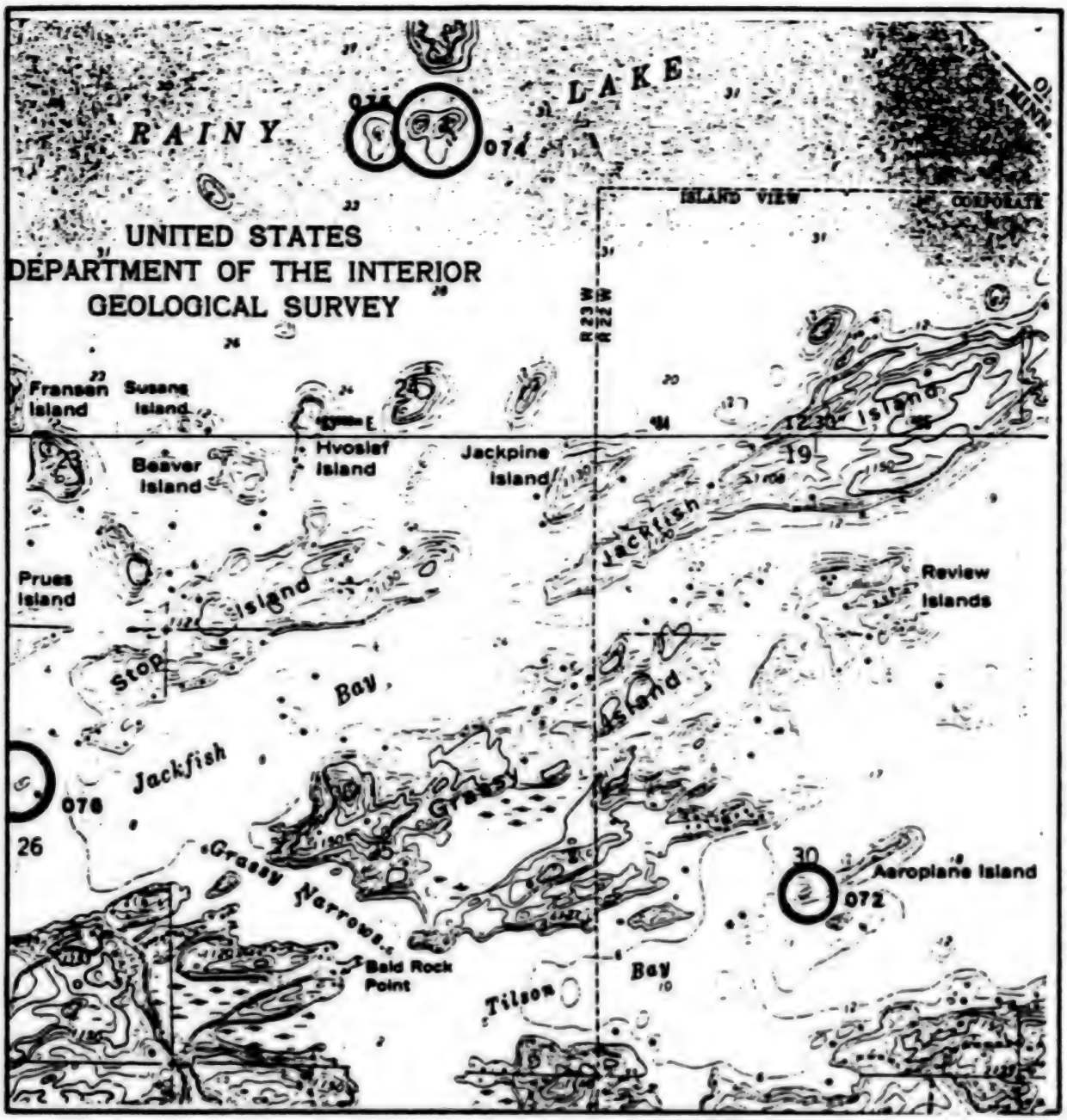

Township 71N Range 22+23W County KOOCHICHING P.M. 4TH

Scale: 1:24,000 Name of Quad. ISLAND VIEW

◯ - BLM administered islands/uplands County Control No. 072, 074, 076, 075

Note: Boundaries are approximate;contact BLM for more detailed information.

PUBLIC LAND
IN
MINNESOTA

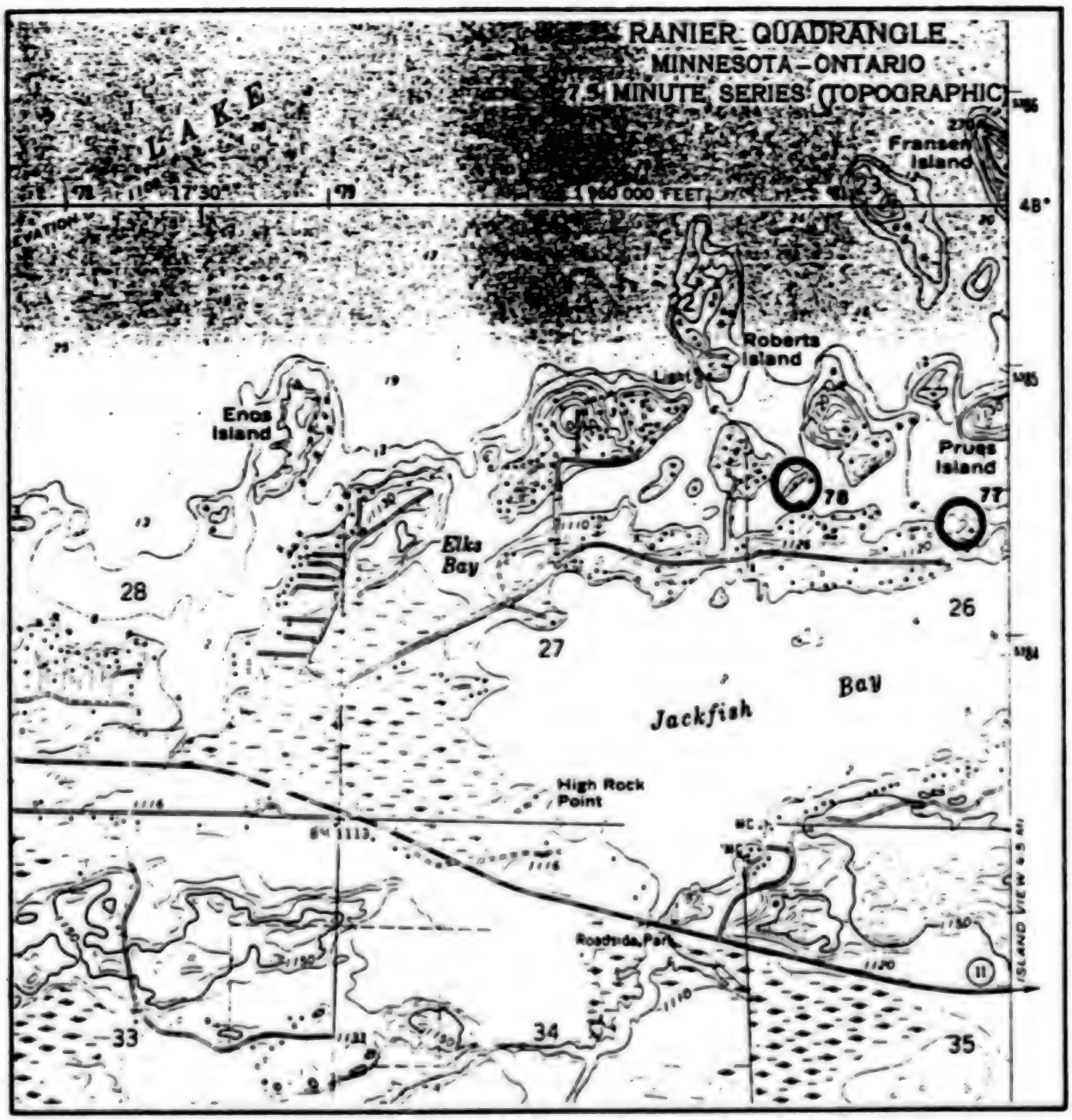

Township 71N Range 23W County KOOCHICHING P.M. 4TH

Scale: 1:24,000 Name of Quad. RANIER

◯ - BLM administered islands/uplands County Control No. 077+078

Note: Boundaries are approximate;contact BLM for more detailed information.

U.S. Department of the Interior

Bureau of Land Management

SEPTEMBER, 1989

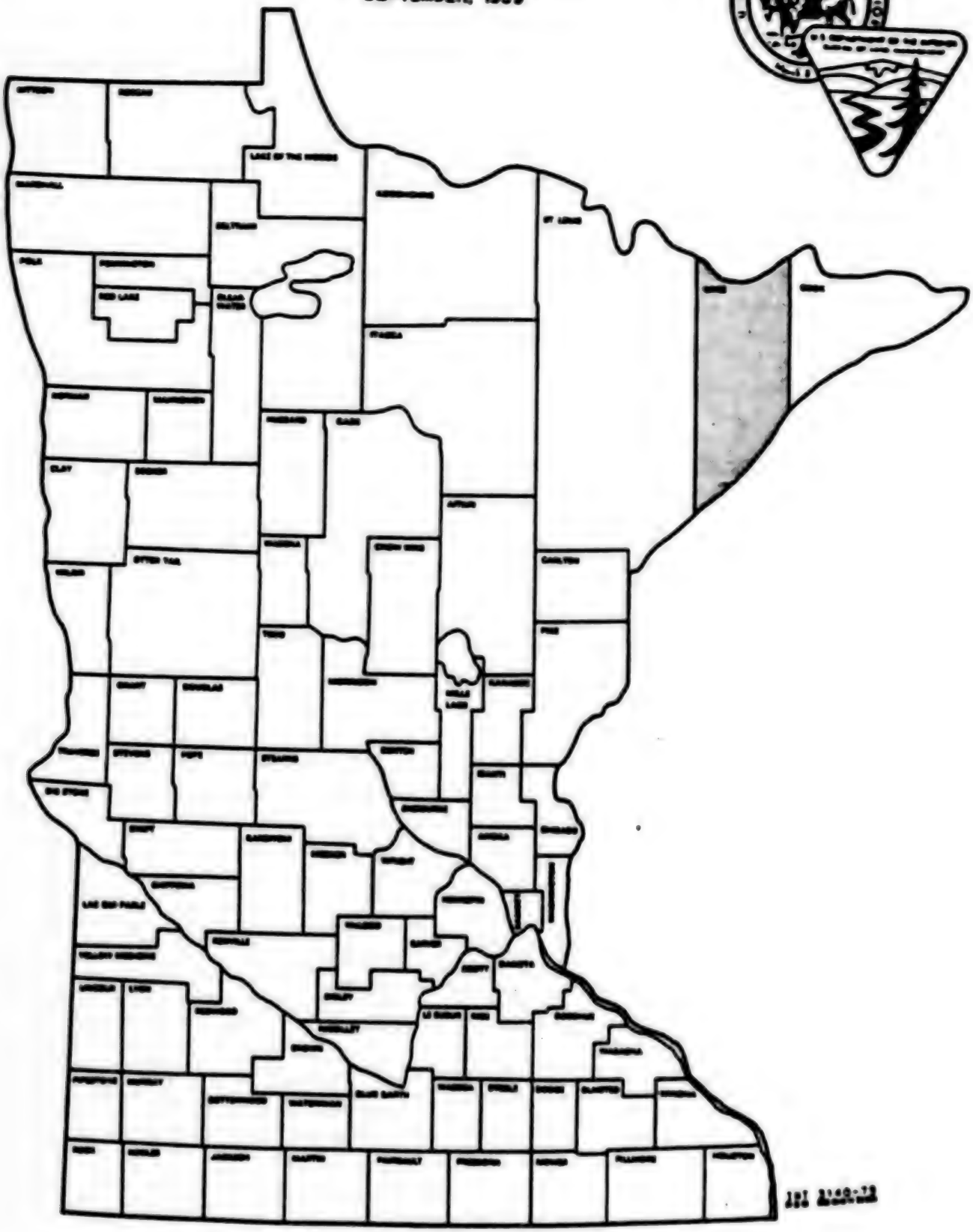

LAKE COUNTY

PUBLIC LAND
IN
MINNESOTA

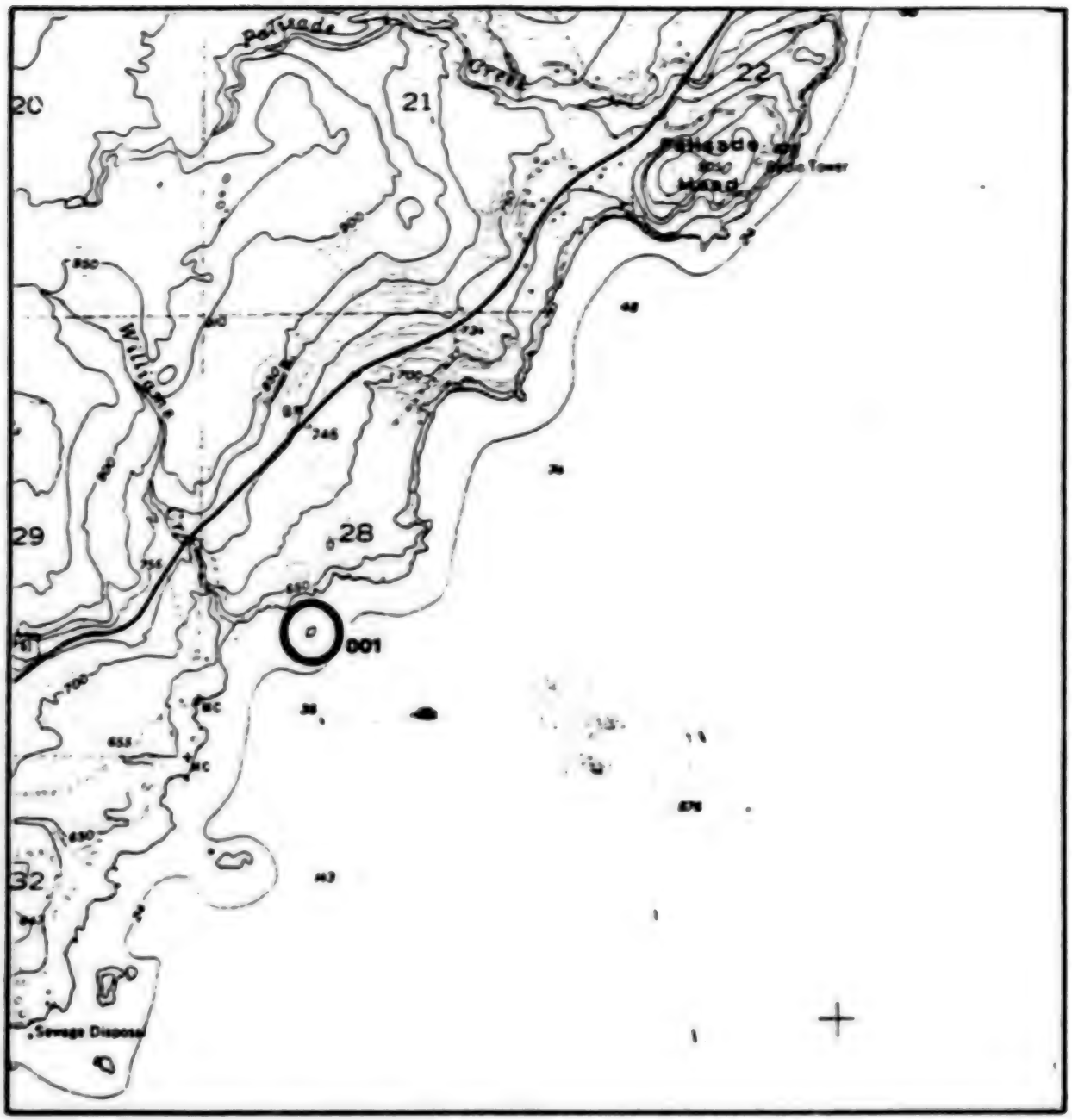

Township 56N Range 7W County LAKE P.M. 4TH

Scale: 1:24,000 Name of Quad. ILLEGEN CITY

○ - BLM administered islands/uplands County Control No. 001

Note: Boundaries are approximate;contact BLM for more detailed information.

PUBLIC LAND
IN
MINNESOTA

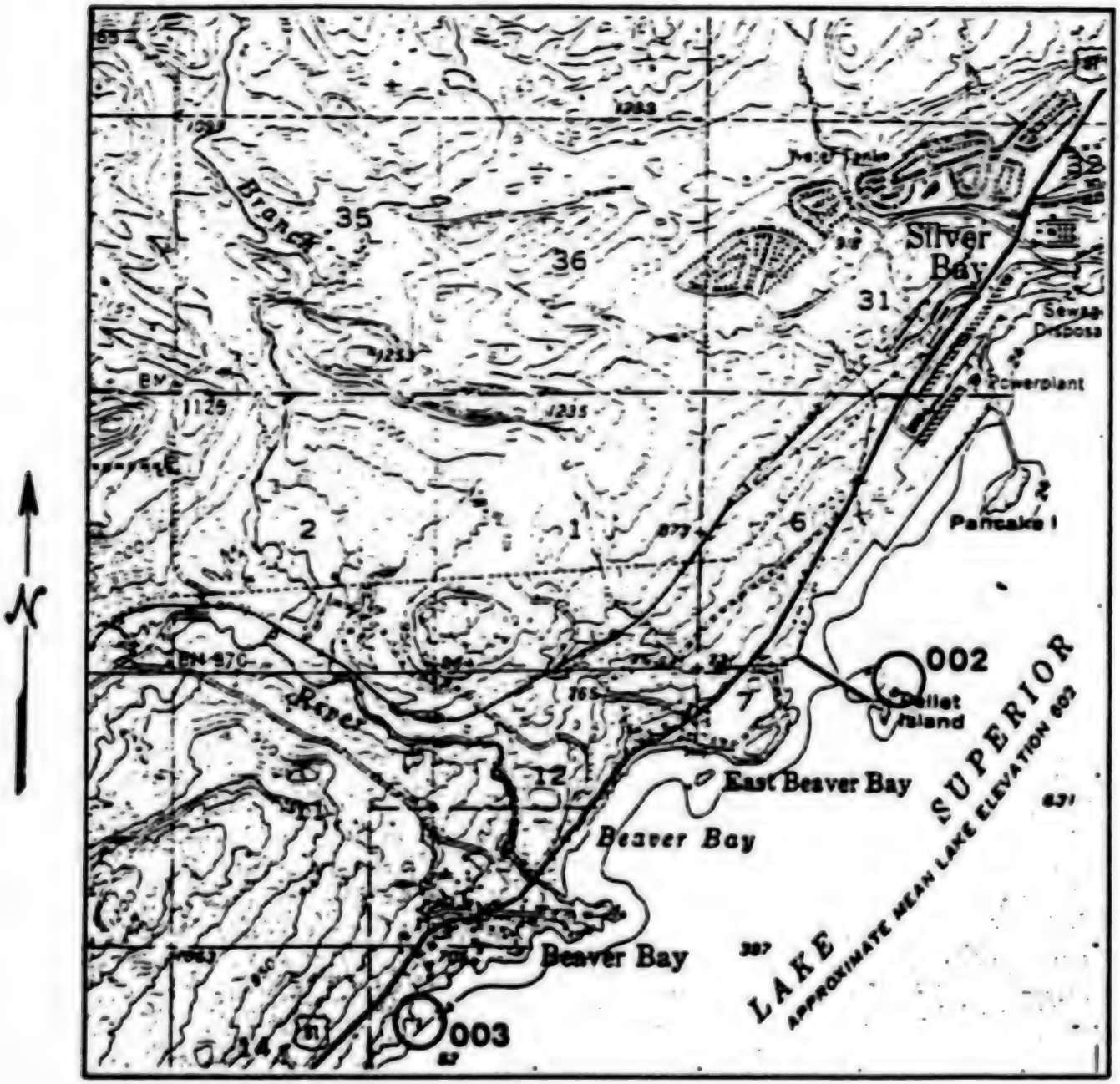

Township 55N Range 7W + 8W County LAKE P.M. 4TH

Scale: 1:24,000 Name of Quad. SILVER BAY

◯ – BLM administered islands/uplands County Control No. 002, 003

Note: Boundaries are approximate;contact BLM for more detailed information.

PUBLIC LAND
IN
MINNESOTA

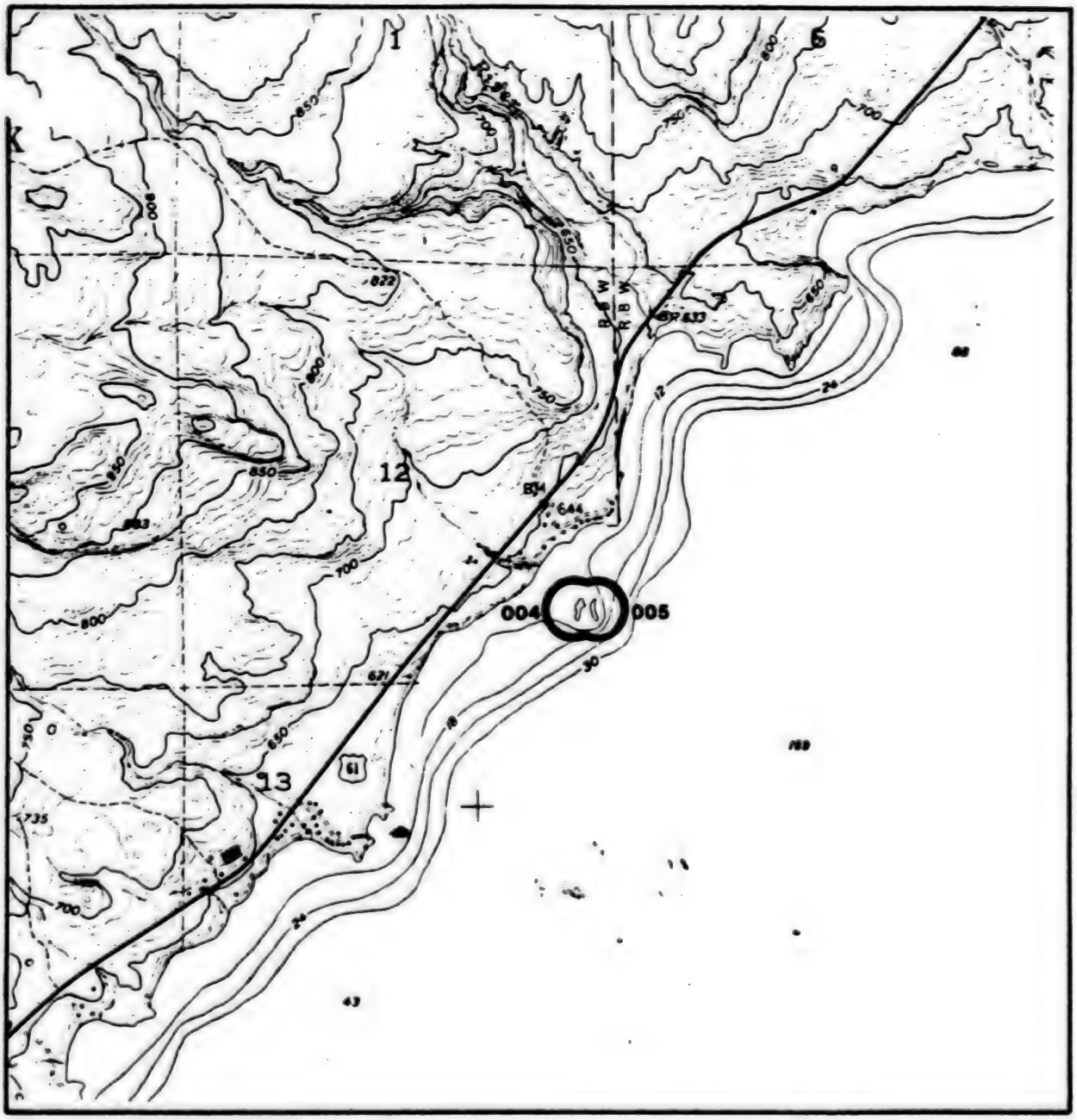

Township 54N Range 9W County LAKE P.M. 4TH

Scale: 1:24,000 Name of Quad. SPLIT ROCK POINT

◯ - BLM administered islands/uplands County Control No. 004, 005

Note: Boundaries are approximate;contact BLM for more detailed information.

PUBLIC LAND
IN
MINNESOTA

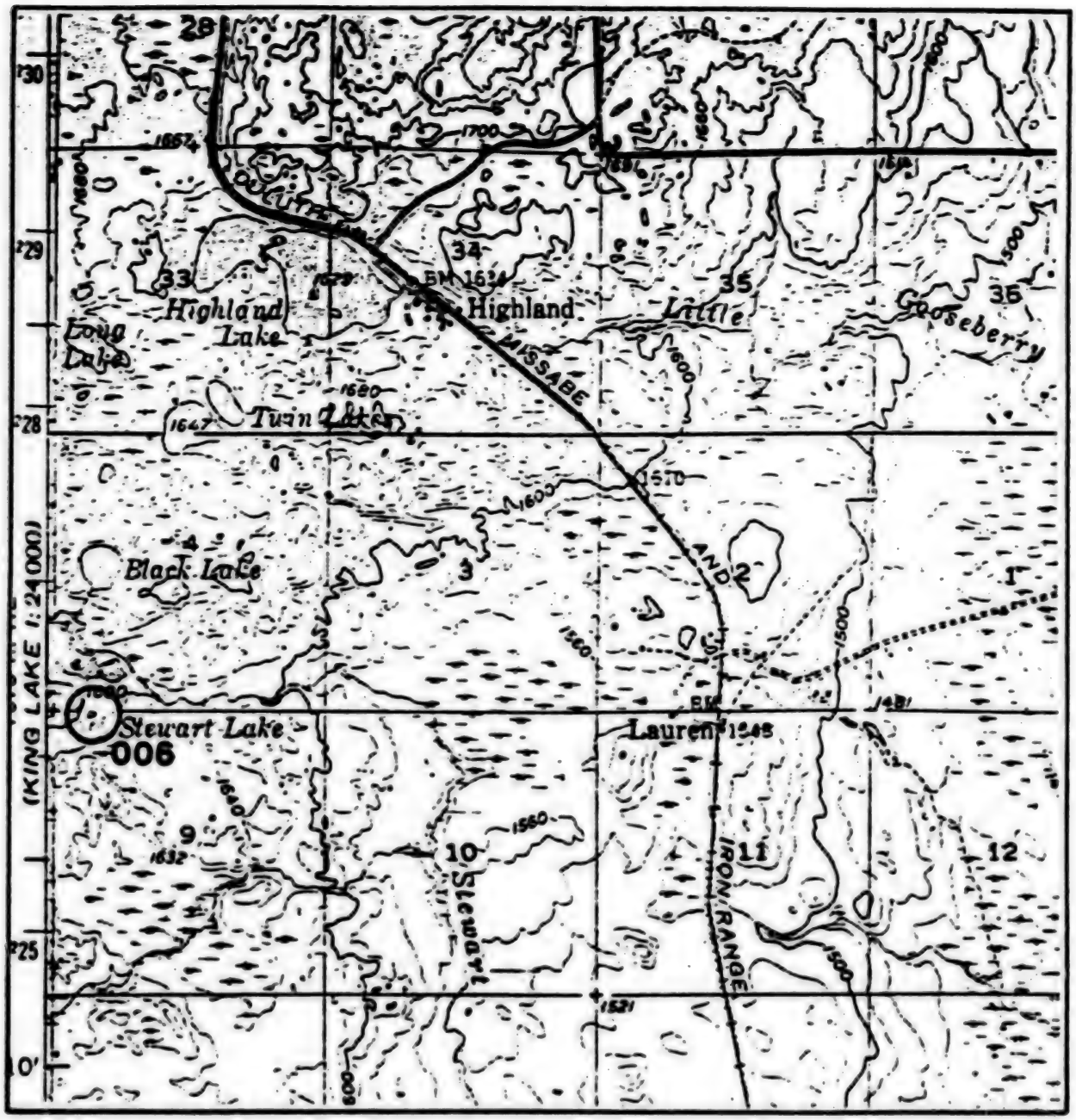

Township 54N Range 11W County LAKE P.M. 4TH

Scale: 1:24,000 Name of Quad. TWO HARBORS

◯ - BLM administered islands/uplands County Control No. 006

Note: Boundaries are approximate;contact BLM for more detailed information.

U.S. Department of the Interior

Bureau of Land Management

SEPTEMBER, 1989

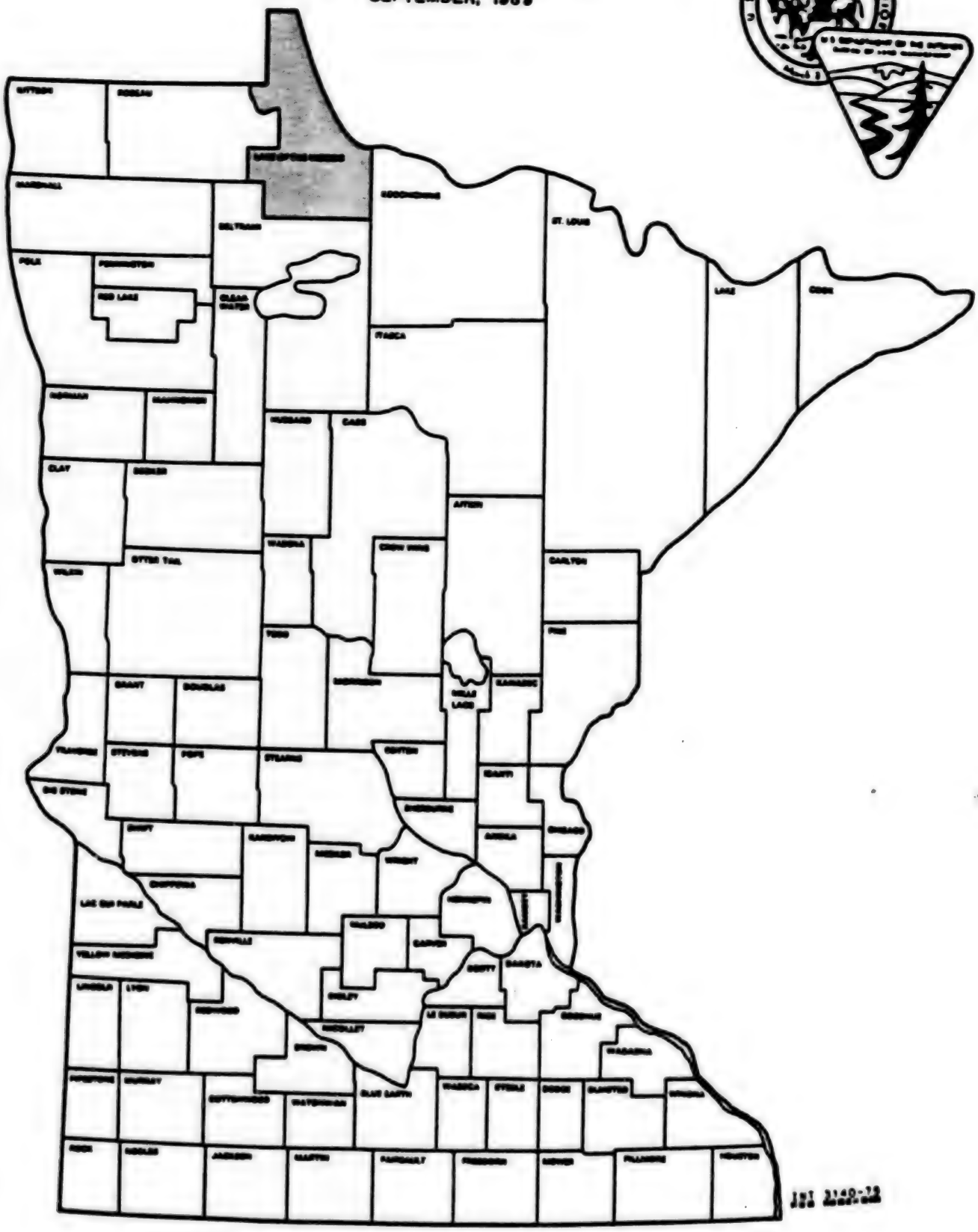

LAKE OF THE WOODS COUNTY

PUBLIC LAND
IN
MINNESOTA

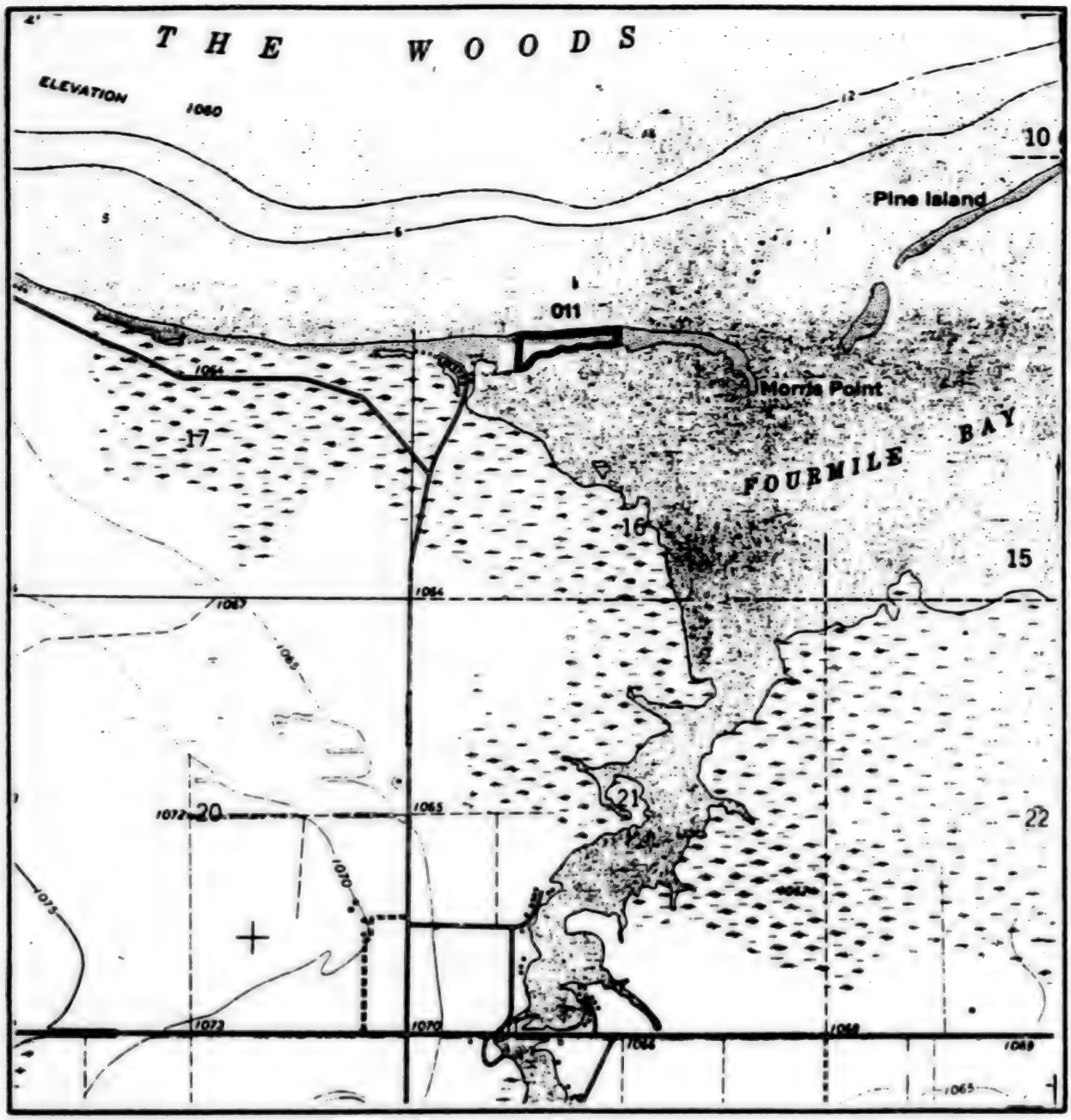

Township 162N Range 32W County LAKE OF THE WOODS P.M. 5TH

Scale: 1:24,000 Name of Quad. WILLIAMS SE

○ - BLM administered islands/uplands County Control No. 011

SEC. 16 LOT 3 5.85 Acres

Note: Boundaries are approximate;contact BLM for more detailed information.

PUBLIC LAND
IN
MINNESOTA

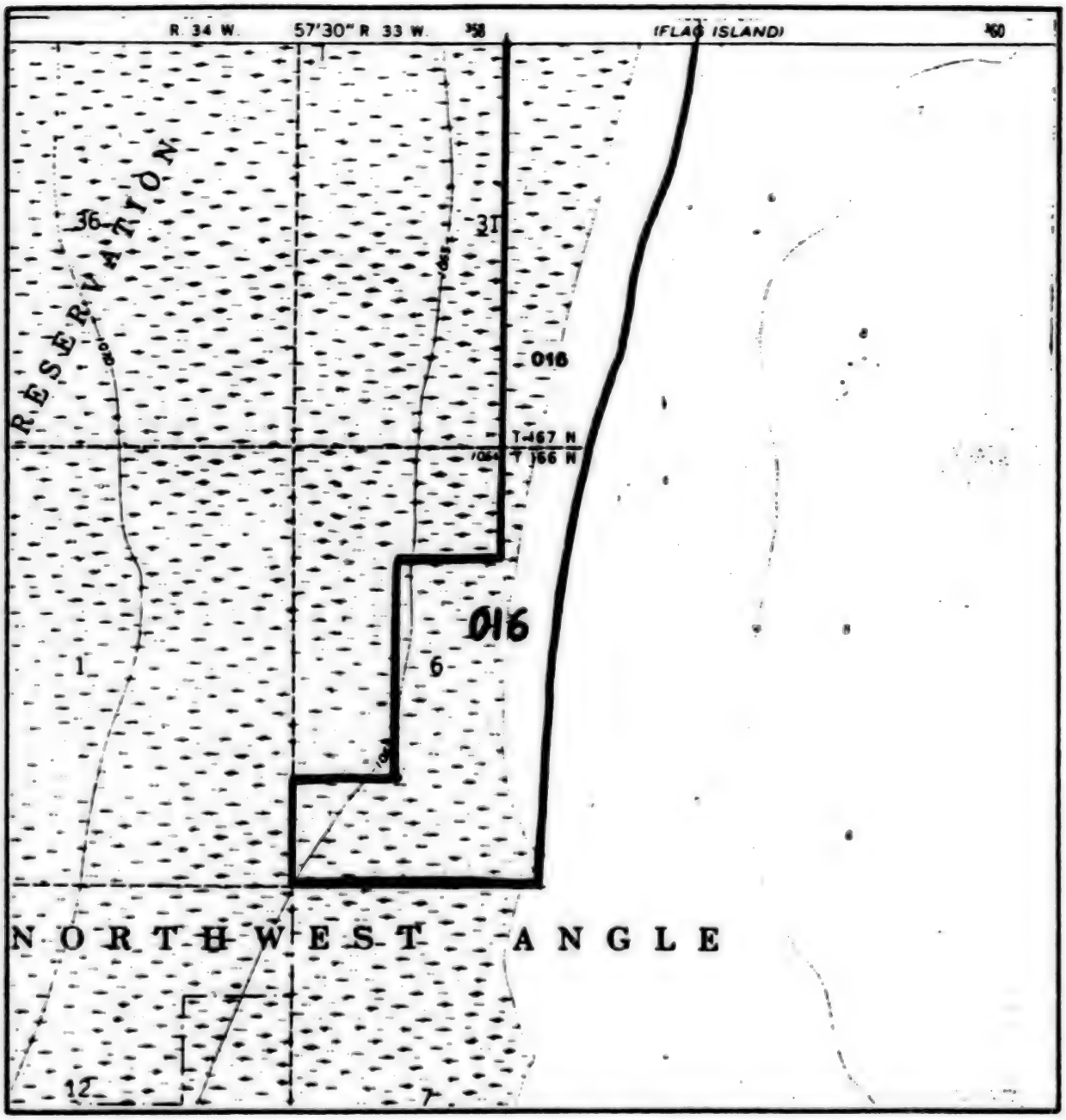

Township 166N 167N Range 33W County LAKE OF THE WOODS P.M. 5TH

Scale: 1:24,000 Name of Quad. GARDEN ISLAND WEST

◯ - BLM administered islands/uplands County Control No. 016

SEC. 6 SEC. 31

Note: Boundaries are approximate;contact BLM for more detailed information.

PUBLIC LAND
IN
MINNESOTA

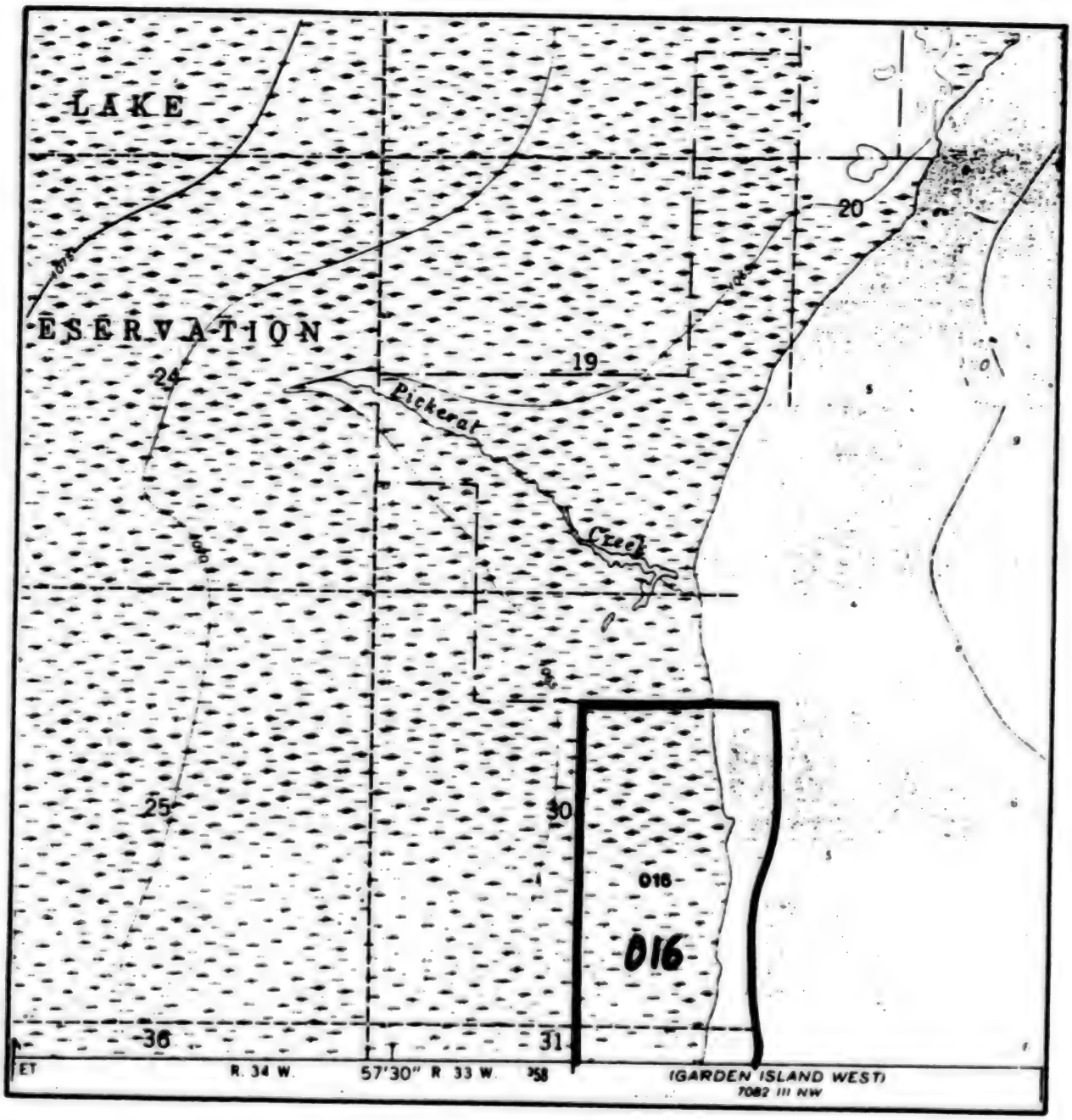

Township 167N Range 33W County LAKE OF THE WOODS P.M. 5TH

Scale: 1:24,000 Name of Quad. FLAG ISLAND

◯ - BLM administered islands/uplands County Control No. 016

SEC. 30 + 31

Note: Boundaries are approximate;contact BLM for more detailed information.

PUBLIC LAND
IN
MINNESOTA

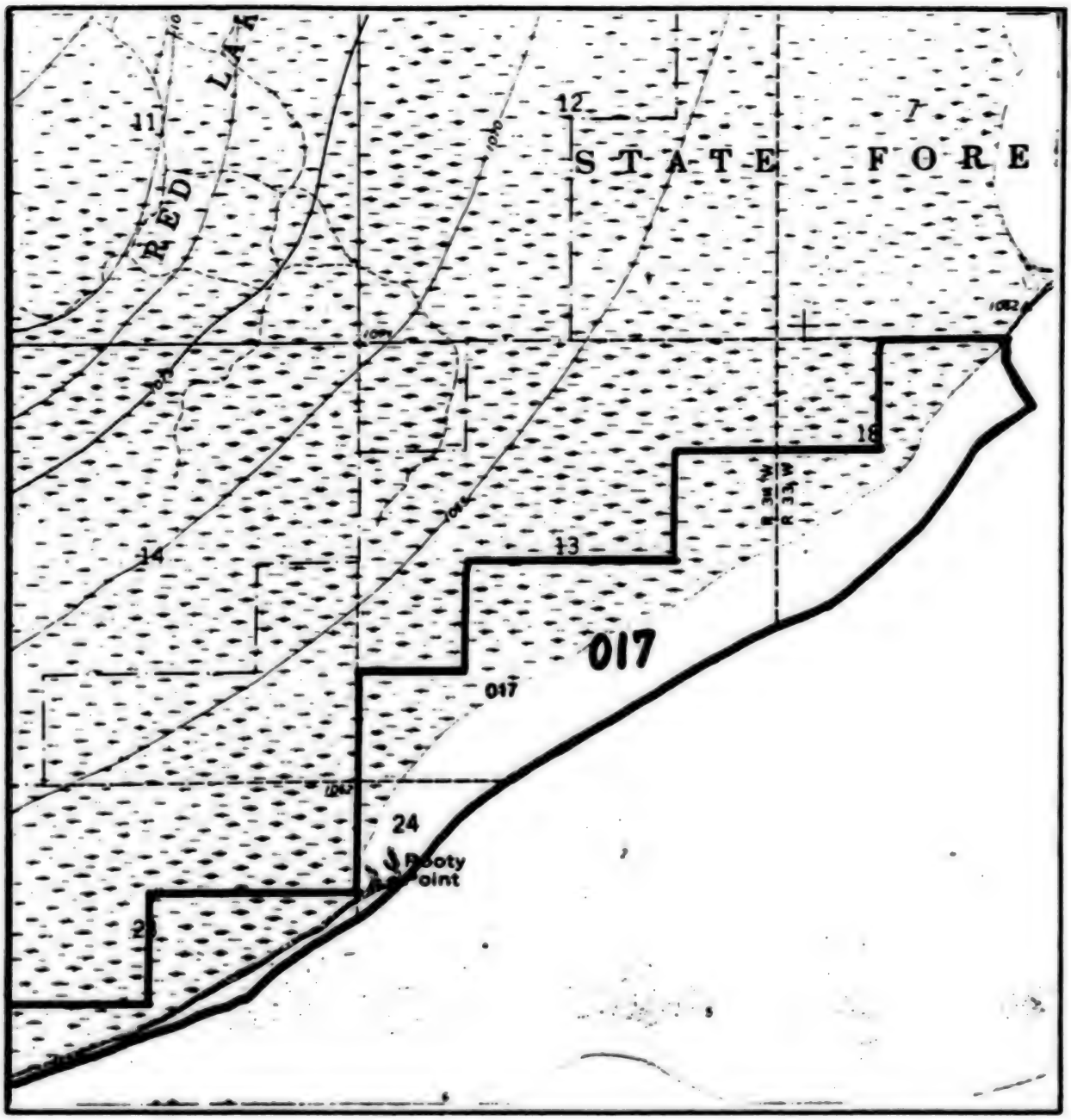

Township 166N Range 33+34W County LAKE OF THE WOODS P.M. 5TH

Scale: 1:24,000 Name of Quad. GARDEN ISLAND WEST

◯ – BLM administered islands/uplands County Control No. 017

SEC. 18 SEC. 13 SEC. 24 SEC. 23

Note: Boundaries are approximate;contact BLM for more detailed information.

PUBLIC LAND
IN
MINNESOTA

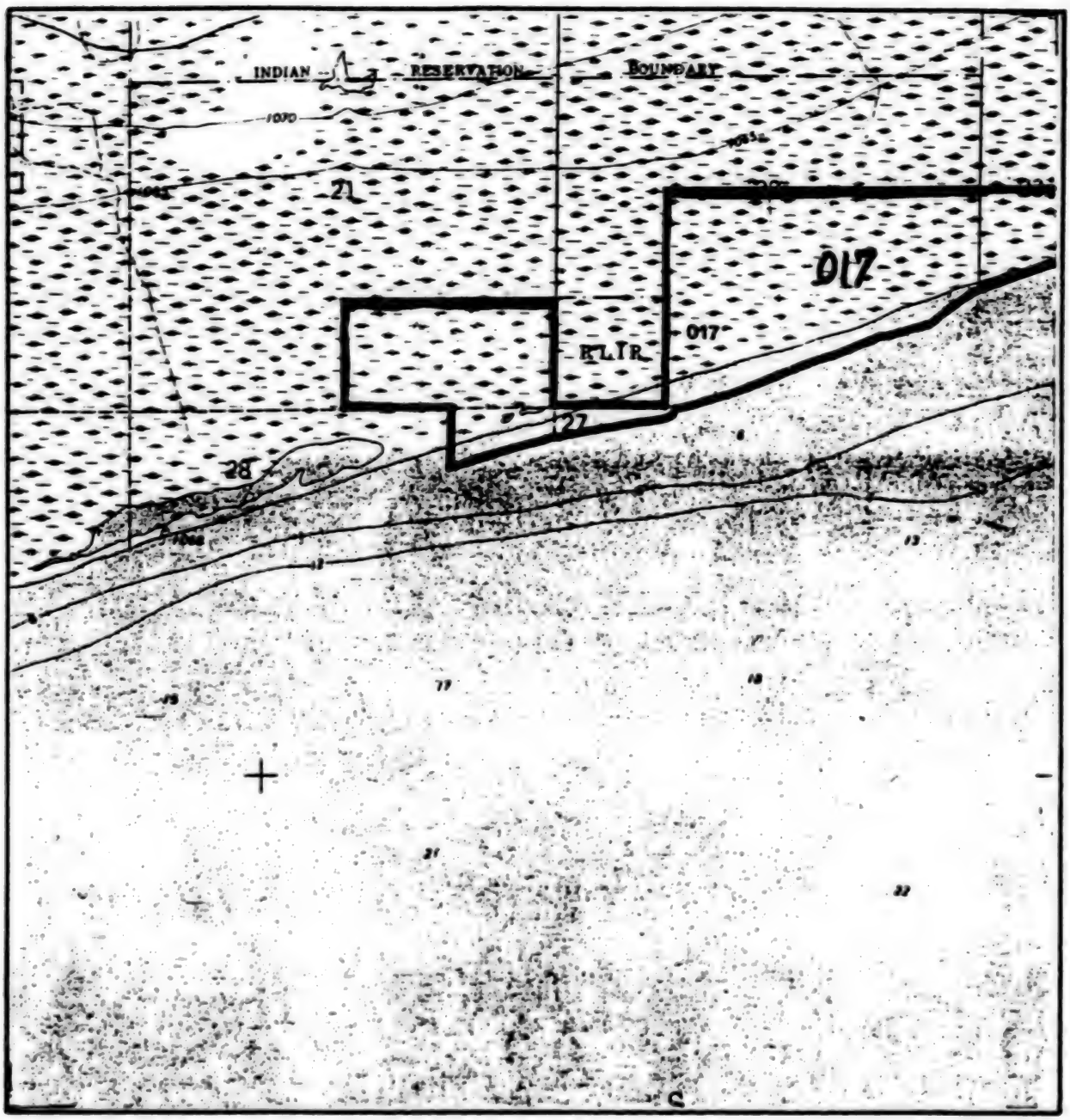

Township 166N Range 34W County LAKE OF THE WOODS P.M. 5TH

Scale: 1:24,000 Name of Quad. BUFALO BAY NE

○ - BLM administered islands/uplands County Control No. 017

SEC. 22 SEC. 21 SEC. 27 SEC. 28

Note: Boundaries are approximate;contact BLM for more detailed information.

PUBLIC LAND
IN
MINNESOTA

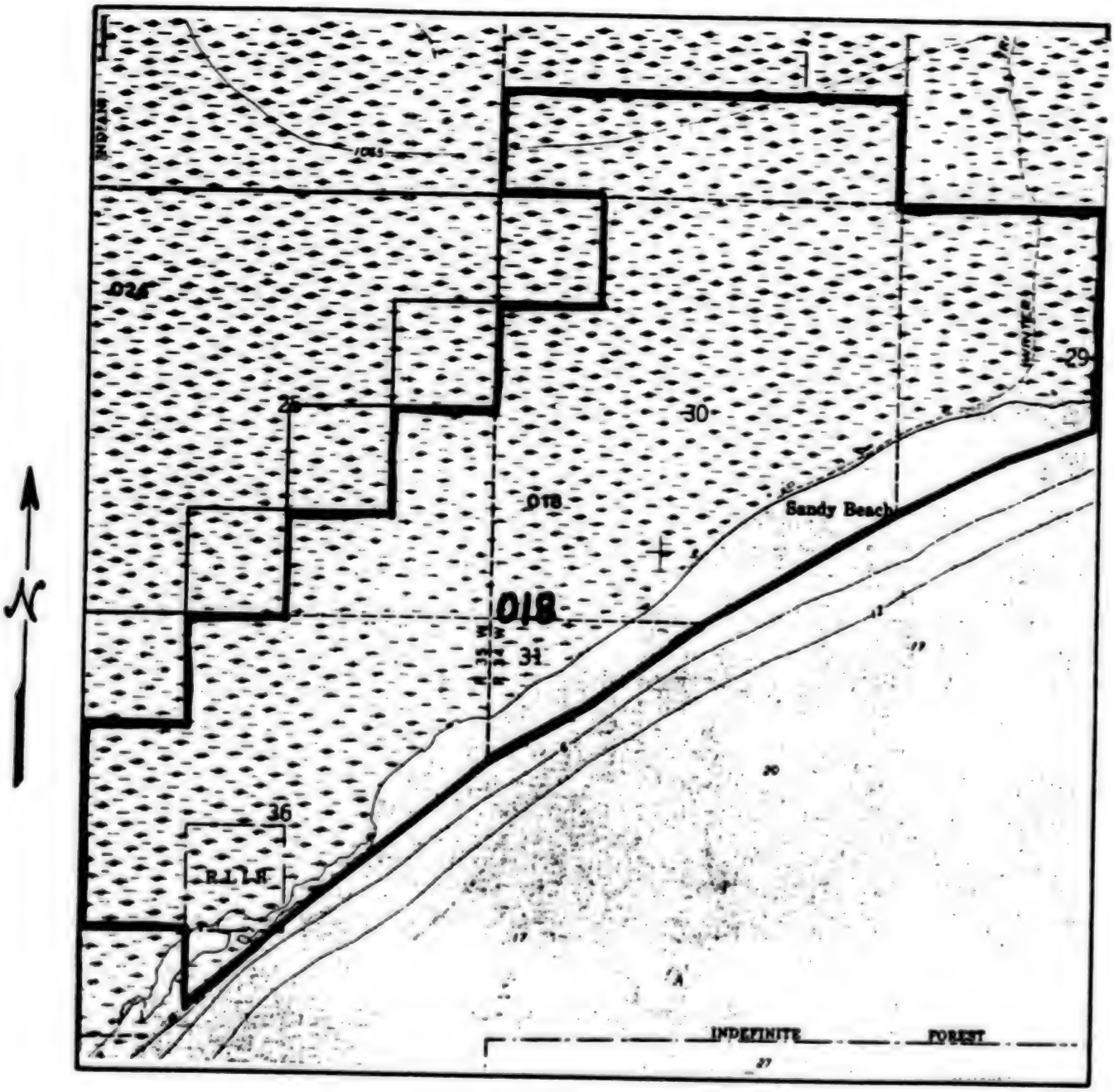

Township 166N Range 34 + 35W County LAKE OF THE WOODS P.M. 5TH

Scale: 1:24,000 Name of Quad. BUFFALO BAY NE

◯ - BLM administered islands/uplands County Control No. 018

SEC. 19 SEC. 29 SEC. 30 SEC. 31 SEC. 36

Note: Boundaries are approximate;contact BLM for more detailed information.

PUBLIC LAND
IN
MINNESOTA

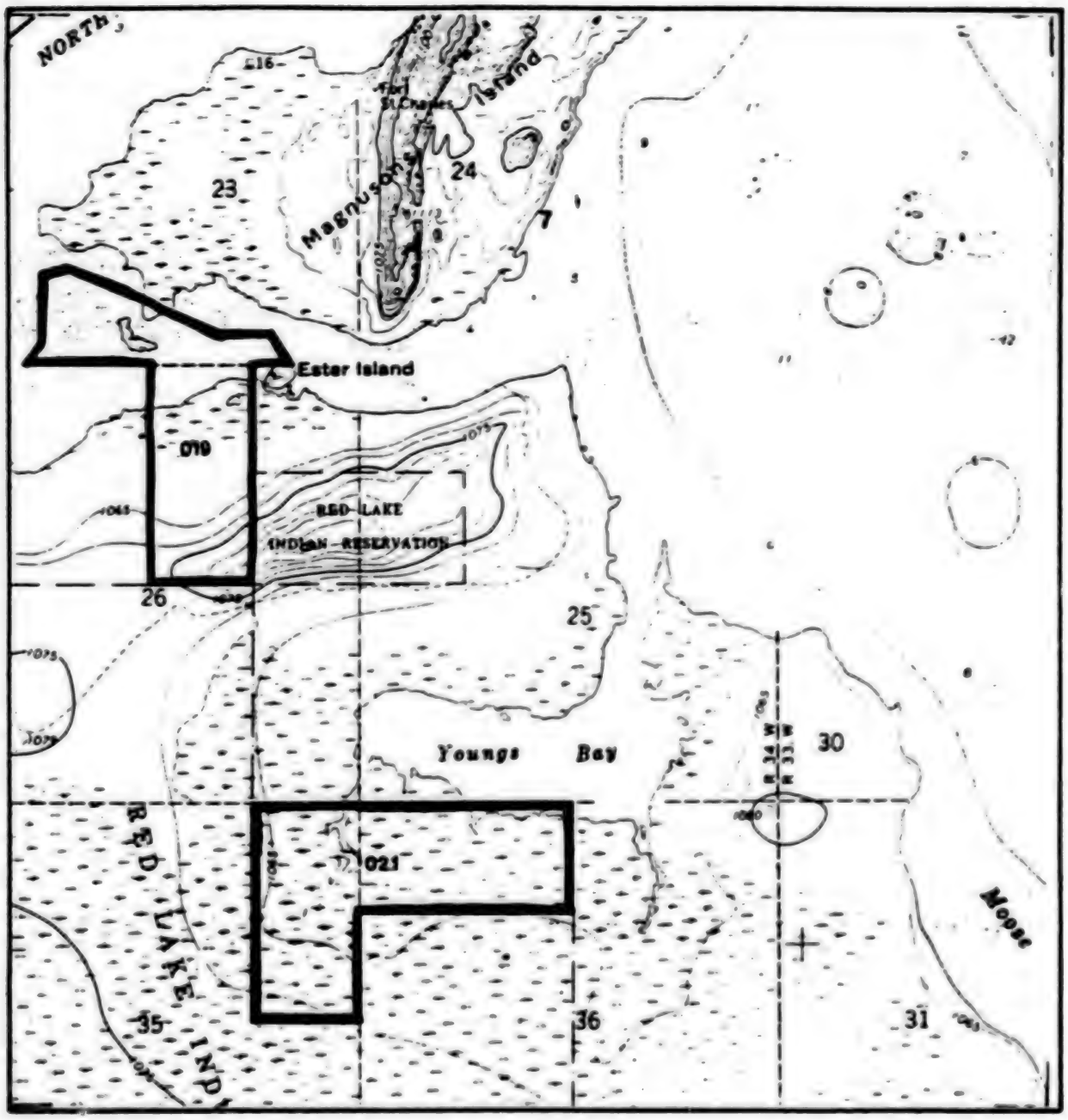

Township 168N Range 34W County LAKE OF THE WOODS P.M. 5TH

Scale: 1:24,000 Name of Quad. FLAG ISLAND

◯ - BLM administered islands/uplands County Control No. 019 + 021
SEC. 23 + 26
SEC. 35 + 36

Note: Boundaries are approximate;contact BLM for more detailed information.

PUBLIC LAND
IN
MINNESOTA

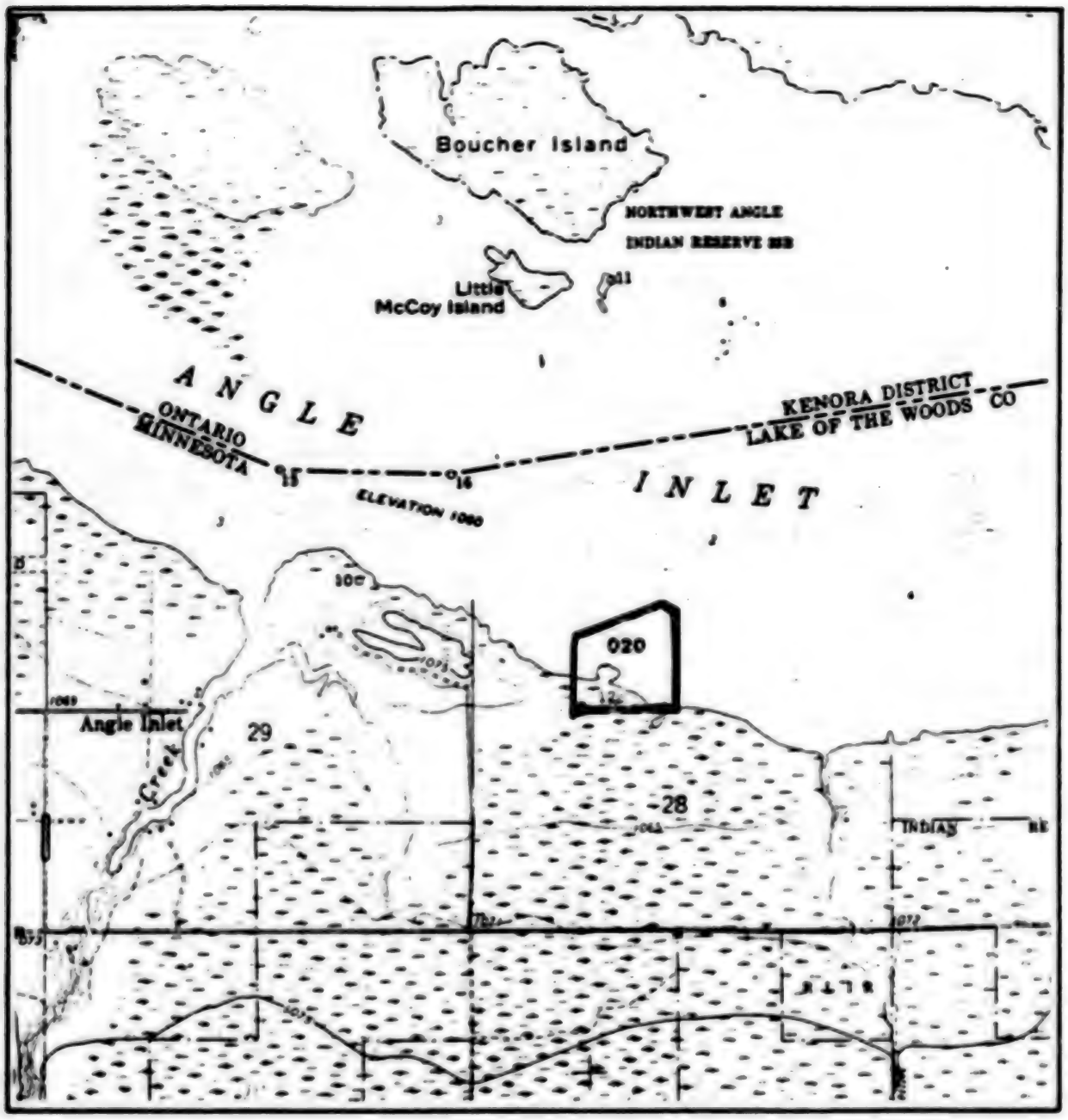

Township 168 N Range 34 W County LAKE OF THE WOODS P.M. 5TH

Scale: 1:24,000 Name of Quad. ANGLE INLET

◯ - BLM administered islands/uplands County Control No. 020

SEC. 28 LOT #2

Note: Boundaries are approximate;contact BLM for more detailed information.

PUBLIC LAND
IN
MINNESOTA

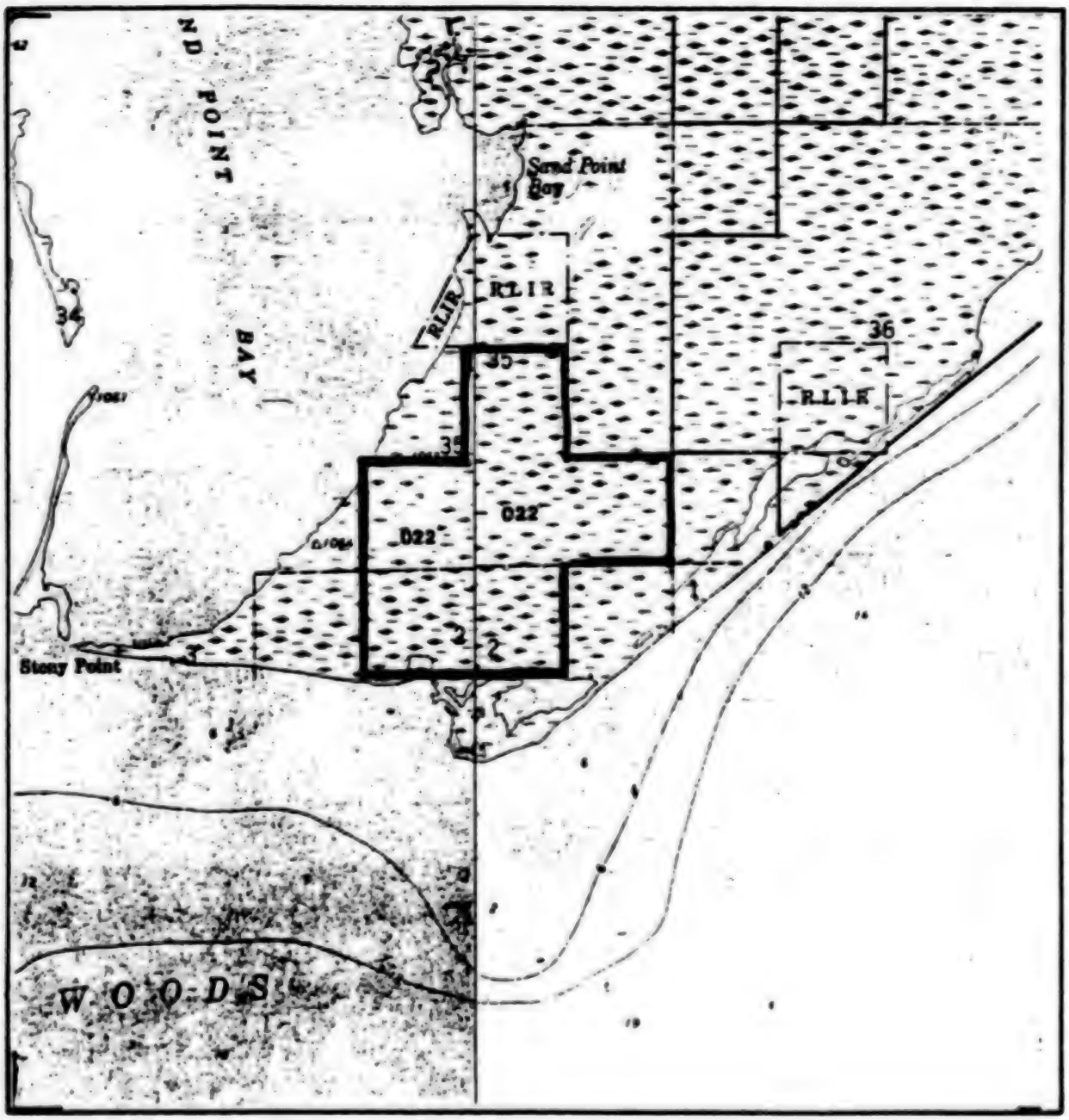

Township 166N 166N Range 35W County LAKE OF THE WOODS P.M. 5TH

Scale: 1:24,000 Name of Quad. BUFFALO BAY NE

○ - BLM administered islands/uplands County Control No. 022

SEC. 2
SEC. 35

Note: Boundaries are approximate;contact BLM for more detailed information.

PUBLIC LAND
IN
MINNESOTA



Township 166 N Range 35 W County LAKE OF THE WOOD P.M. 5TH

Scale: 1:24,000 Name of Quad. BUFFALO BAY NW

○ - BLM administered islands/uplands County Control No. 023
SEC. 22

Note: Boundaries are approximate;contact BLM for more detailed information.

PUBLIC LAND
IN
MINNESOTA

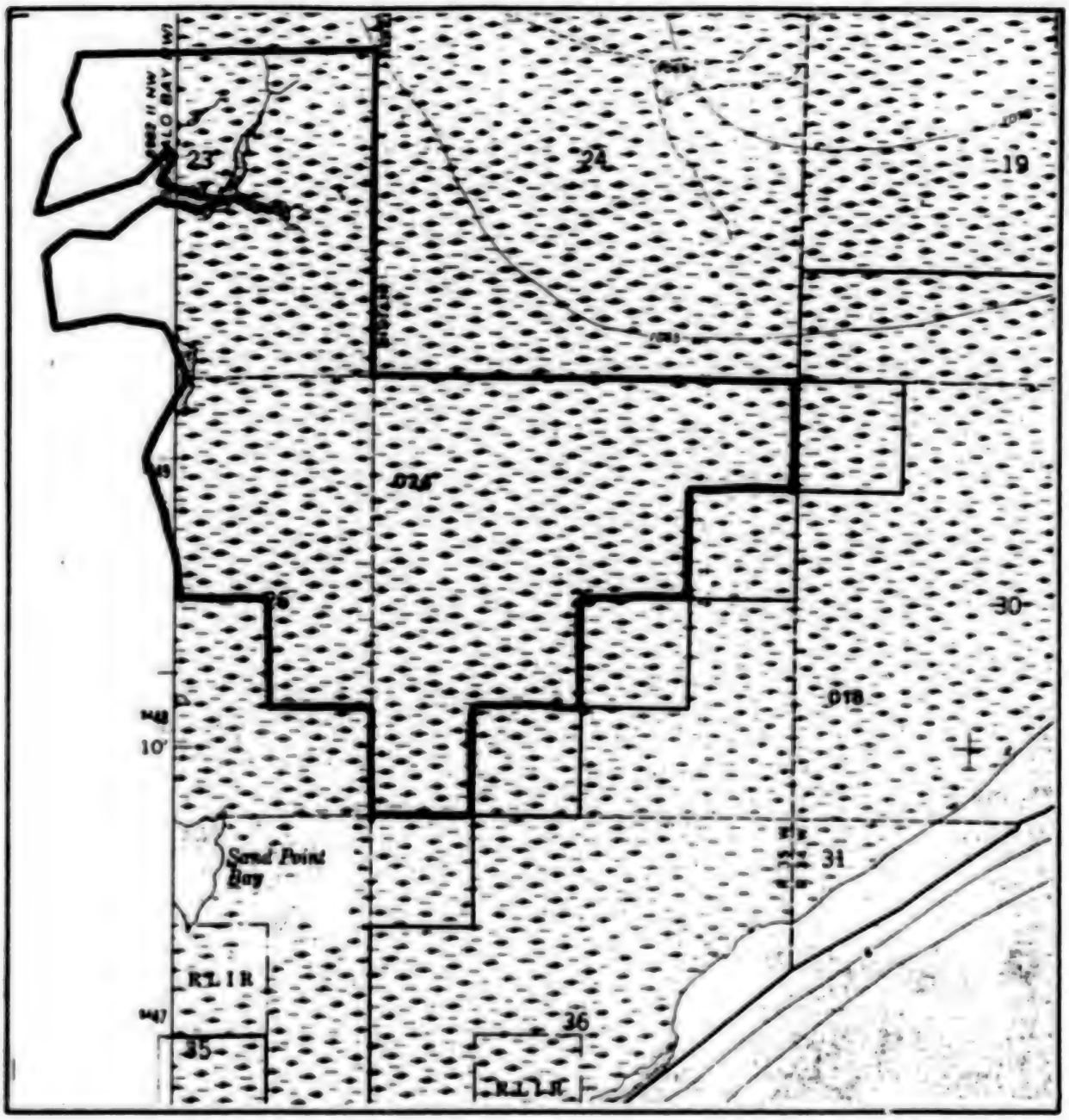

Township 166N Range 35W County LAKE OF THE WOODS P.M. 5TH

Scale: 1:24,000 Name of Quad. BUFFALO BAY NE

○ - BLM administered islands/uplands County Control No. 024

SEC. 23
SEC. 25
SEC. 26

Note: Boundaries are approximate;contact BLM for more detailed information.

PUBLIC LAND
IN
MINNESOTA

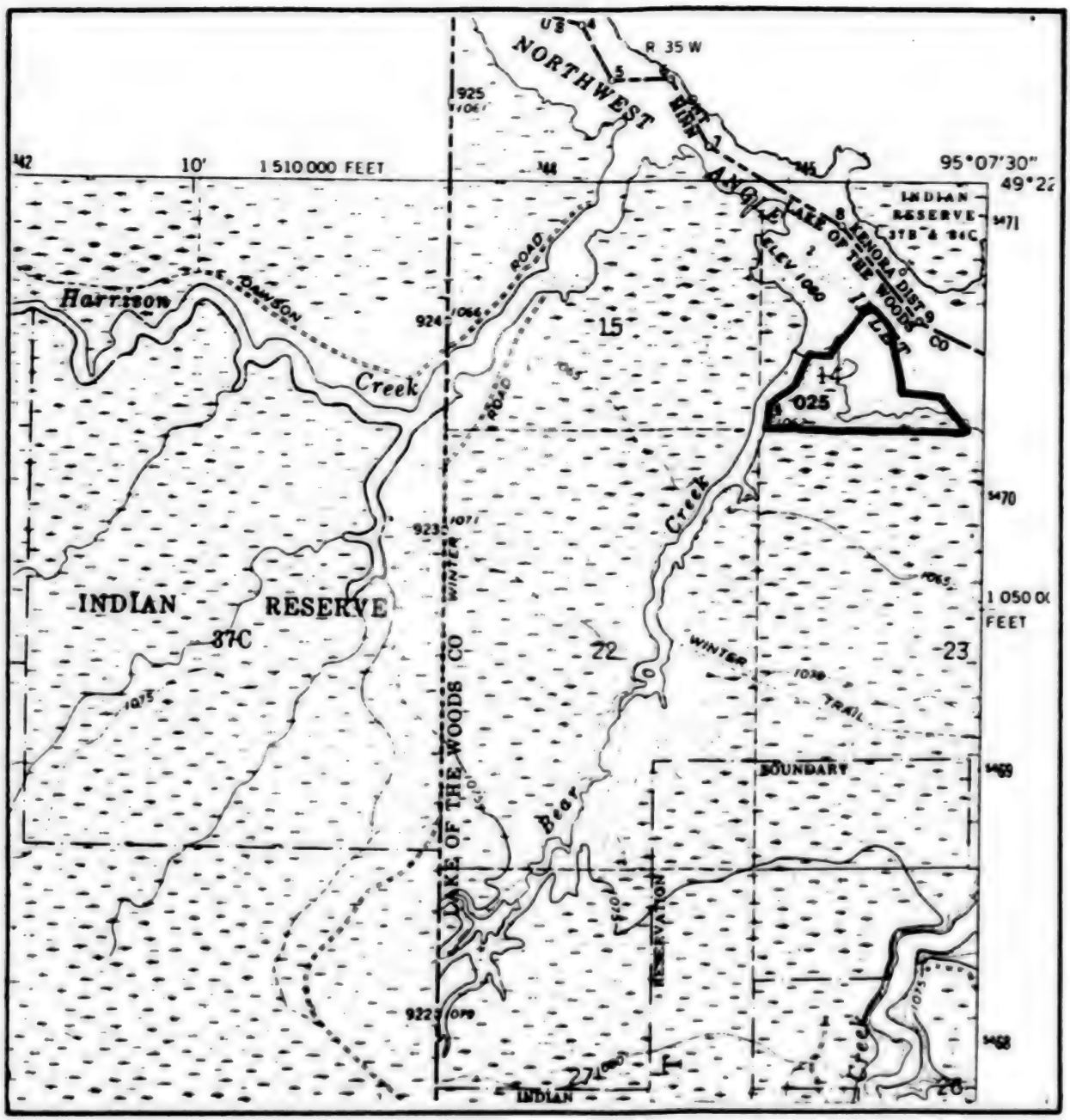

Township 168N Range 35W County LAKE OF THE WOODS P.M. 5TH

Scale: 1:24,000 Name of Quad. ANGLE INLET SW

◯ - BLM administered islands/uplands County Control No. 025

SEC. 14 LOT 2

Note: Boundaries are approximate;contact BLM for more detailed information.

LAKE OF THE WOODS COUNTY
MINNESOTA

CCN	TWP	RNG	SECTION	LEGAL SUBDIVISION	ACREAGE
025	168N	35W	14	Lot 2	41.00
026	168N	35W	24	Lot 4	1.40
020	168N	34W	28	Lot 2	33.70
023	166N	35W	22	NE1/4	160.00
024	166N	35W	23	Lot 4	45.60
024	166N	35W	23	Lot 5	39.80
024	166N	35W	23	SENE	40.00
024	166N	35W	23	Lot 6	36.40
024	166N	35W	23	Lot 7	38.30
024	166N	35W	23	Lot 9	38.00
024	166N	35W	23	SESE	40.00
024	166N	35W	23	NESE	40.00
024	166N	35W	26	Lot 1	40.20
024	166N	35W	26	Lot 2	36.20
024	166N	35W	26	NENE	40.00
024	166N	35W	26	SENE	40.00
024	166N	35W	26	NESE	40.00
024	166N	35W	25	NENE	40.00
024	166N	35W	25	NWNW	40.00
024	166N	35W	25	NENW	40.00
024	166N	35W	25	S1/2NW	80.00
024	166N	35W	25	NWNE	40.00
024	166N	35W	25	SWNE	40.00
024	166N	35W	25	N1/2SW	80.00
024	166N	35W	25	SWSW	40.00
022	166N	35W	35	SESE	40.00
022	166N	35W	35	SWSE	40.00
022	166N	35W	35	SESW	40.00
022	166N	35W	35	NWSE	40.00
022	165N	35W	2	NENW	40.00
022	165N	35W	2	NWNE	40.00
018	166N	35W	25	NESE	40.00
018	166N	35W	25	S1/2SE	80.00
018	166N	35W	36	N1/2NE	80.00
018	166N	35W	36	NENW	40.00
018	166N	35W	36	S1/2NW	80.00
018	166N	35W	36	SWNE	40.00
018	166N	35W	36	NWSW	40.00
018	166N	35W	36	Lot 2	54.40
018	166N	35W	36	Lot 3	23.20
018	166N	35W	36	Lot 1	32.20
018	166N	34W	19	Lot 4	38.70
018	166N	34W	19	SESW	40.00
018	166N	34W	19	SESE	40.00
018	166N	34W	19	SWSE	40.00
018	166N	34W	30	Lot 2	38.70
018	166N	34W	30	Lot 4	38.80
018	166N	34W	30	Lot 5	38.80
018	166N	34W	30	NENW	40.00
018	166N	34W	30	SENW	40.00
018	166N	34W	30	NE	160.00

CCN	TWP	RNG	SECTION	LEGAL SUBDIVISION	ACREAGE
018	166N	34W	30	NESW	40.00
018	166N	34W	30	NWSE	40.00
018	166N	34W	30	SESW	40.00
018	166N	34W	30	Lot 3	51.90
018	166N	34W	30	Lot 6	34.20
018	166N	34W	31	Lot 1	21.10
018	166N	34W	31	Lot 2	34.00
018	166N	34W	29	NWNW	40.00
018	166N	34W	29	NENW	40.00
018	166N	34W	29	SWNW	40.00
018	166N	34W	29	SENW	40.00
018	166N	34W	29	Lot 3	30.60
018	166N	34W	29	Lot 4	12.00
017	166N	34W	21	S1/2SE	80.00
017	166N	34W	28	Lot 1	18.00
017	166N	34W	22	Lot 1	50.80
017	166N	34W	22	NWSE	40.00
017	166N	34W	22	Lot 3	25.60
017	166N	34W	22	NESW	40.00
017	166N	34W	22	Lot 2	37.80
017	166N	34W	27	Lot 1	8.80
017	166N	34W	23	Lot 1	23.20
017	166N	34W	23	Lot 2	46.10
017	166N	34W	23	Lot 3	32.60
017	166N	34W	23	Lot 4	18.60
017	166N	34W	24	Lot 1	37.60
017	166N	34W	13	SENE	40.00
017	166N	34W	13	Lot 1	36.60
017	166N	34W	13	Lot 2	37.80
017	166N	34W	13	NWSE	40.00
017	166N	34W	13	Lot 3	17.00
017	166N	34W	13	NESW	40.00
017	166N	34W	13	SWSW	40.00
017	166N	33W	18	Lot 1	49.20
017	166N	33W	18	Lot 2	53.80
017	166N	33W	18	Lot 3	20.60
016	166N	33W	6	Lot 1	26.20
016	166N	33W	6	Lot 4	19.80
016	166N	33W	6	SENW	40.00
016	166N	33W	6	NESW	40.00
016	166N	33W	6	SESW	40.00
016	166N	33W	6	Lot 5	18.00
016	166N	33W	6	Lot 7	40.00
016	166N	33W	6	Lot 8	17.10
016	167N	33W	31	Lot 1	28.80
016	167N	33W	31	Lot 2	21.80
016	167N	33W	31	Lot 3	49.90
016	167N	33W	31	Lot 4	38.60
016	167N	33W	31	NWNE	40.00
016	167N	33W	31	SWNE	40.00
016	167N	33W	30	Lot 2	38.10

CCN	TWP	RNG	SECTION	LEGAL SUBDIVISION	ACREAGE
016	167N	33W	30	Lot 3	33.20
016	167N	33W	30	Lot 4	28.60
016	167N	33W	30	SWNE	40.00
016	167N	33W	30	NWSE	40.00
016	167N	33W	30	SWSE	40.00
021	168N	34W	36	N1/2NW	80.00
021	168N	34W	35	E1/2NE	80.00
019	168N	34W	26	NWNE	40.00
019	168N	34W	26	SWNE	40.00
019	168N	34W	23	Lot 6	17.60
019	168N	34W	23	Lot 7	33.10
011D	162N	32W	16	Lot 3	5.85
					4,689.95

PUBLIC LAND
IN
MINNESOTA

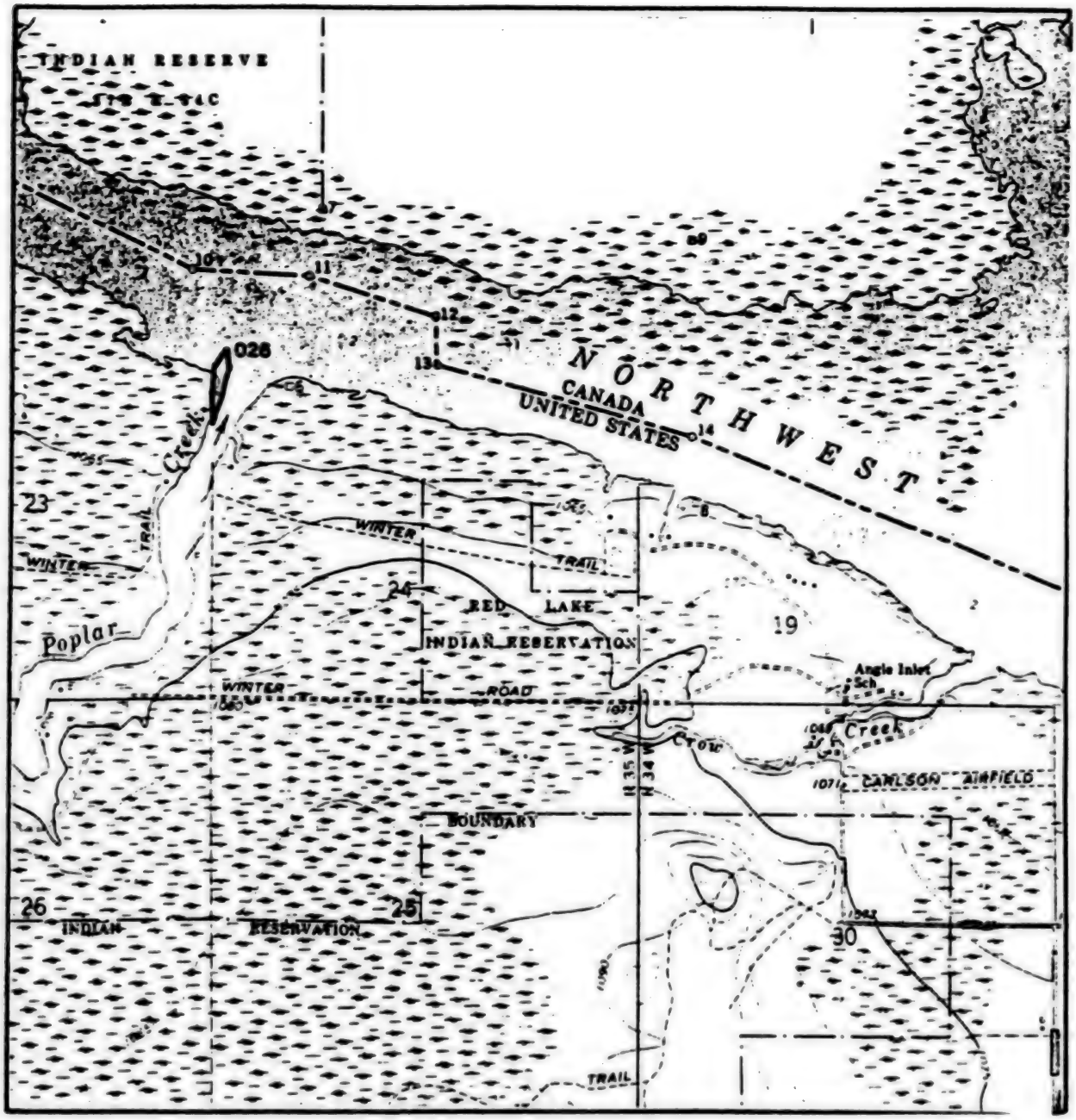

Township 168N Range 35W County LAKE OF THE WOODS P.M. 5TH

Scale: 1:24,000 Name of Quad. ANGLE INLET

◯ - BLM administered islands/uplands County Control No. 026

SEC. 24 LOT 4

Note: Boundaries are approximate;contact BLM for more detailed information.

U.S. Department of the Interior

Bureau of Land Management

SEPTEMBER, 1989

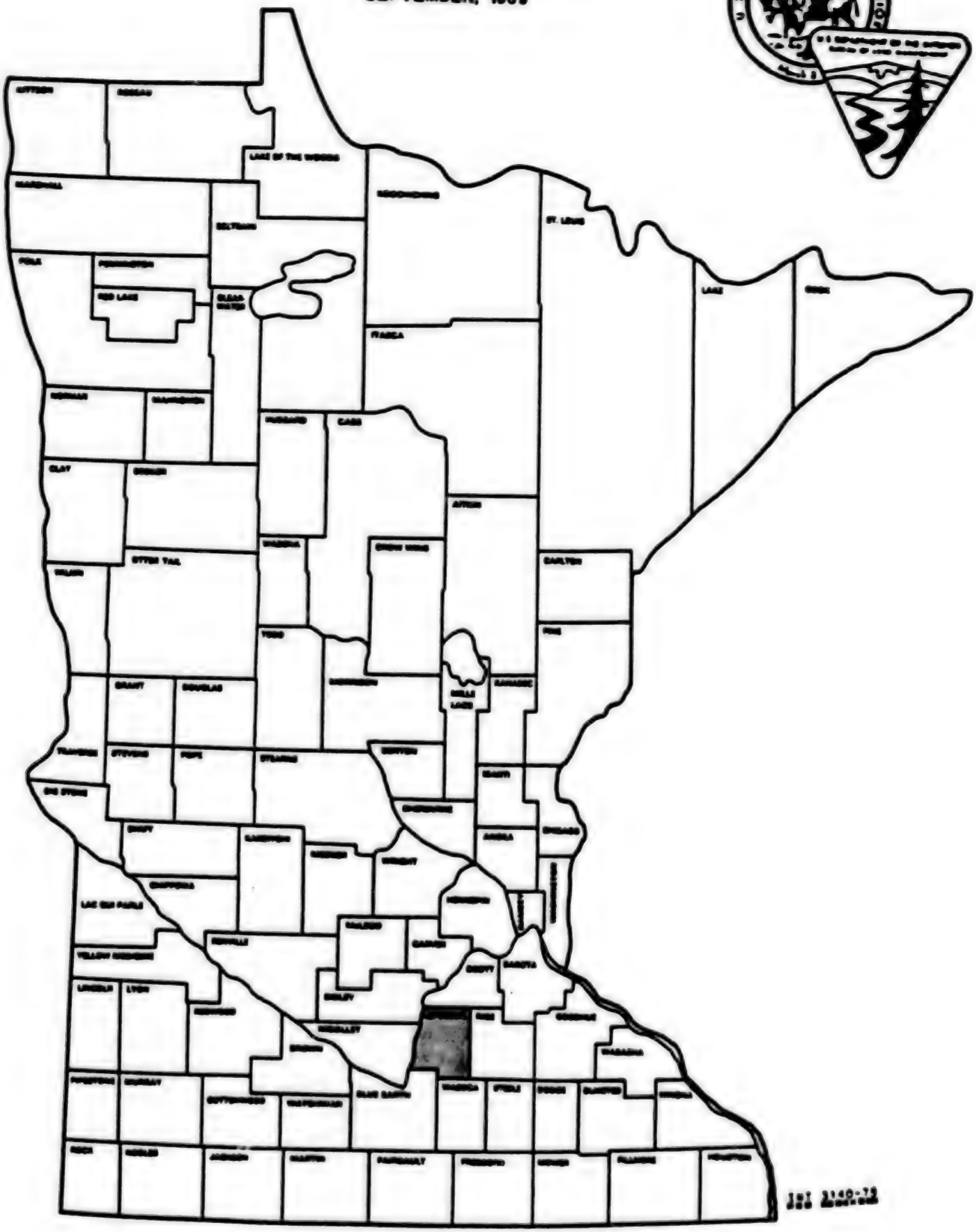

LE SUEUR COUNTY

PUBLIC LAND
IN
MINNESOTA

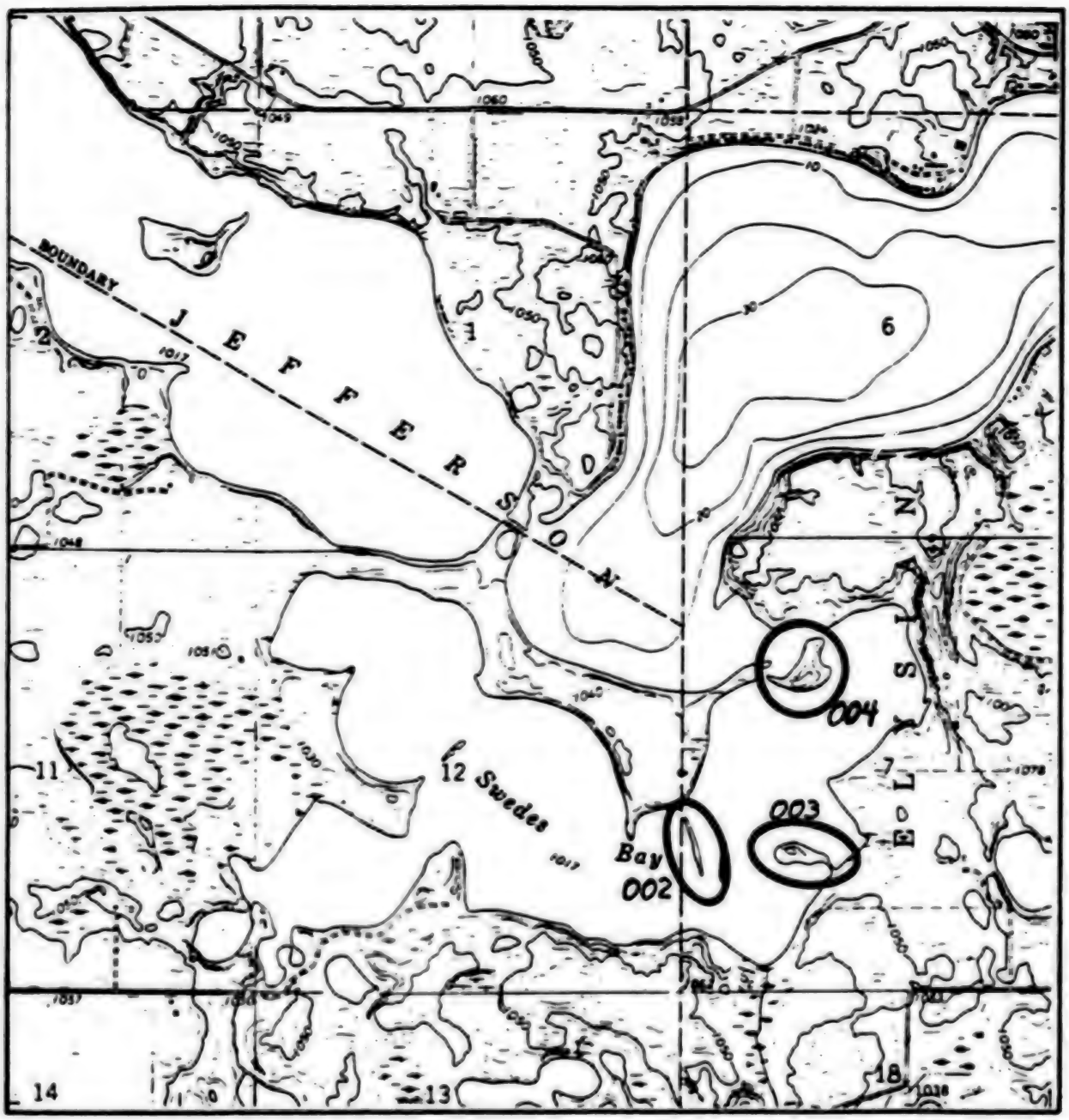

Township 109N Range 24W County LE SUEUR P.M. 5TH

Scale: 1:24,000 Name of Quad. CLEVELAND

○ - BLM administered islands/uplands County Control No. 002-004

Note: Boundaries are approximate;contact BLM for more detailed information.

U.S. Department of the Interior

Bureau of Land Management

SEPTEMBER, 1969

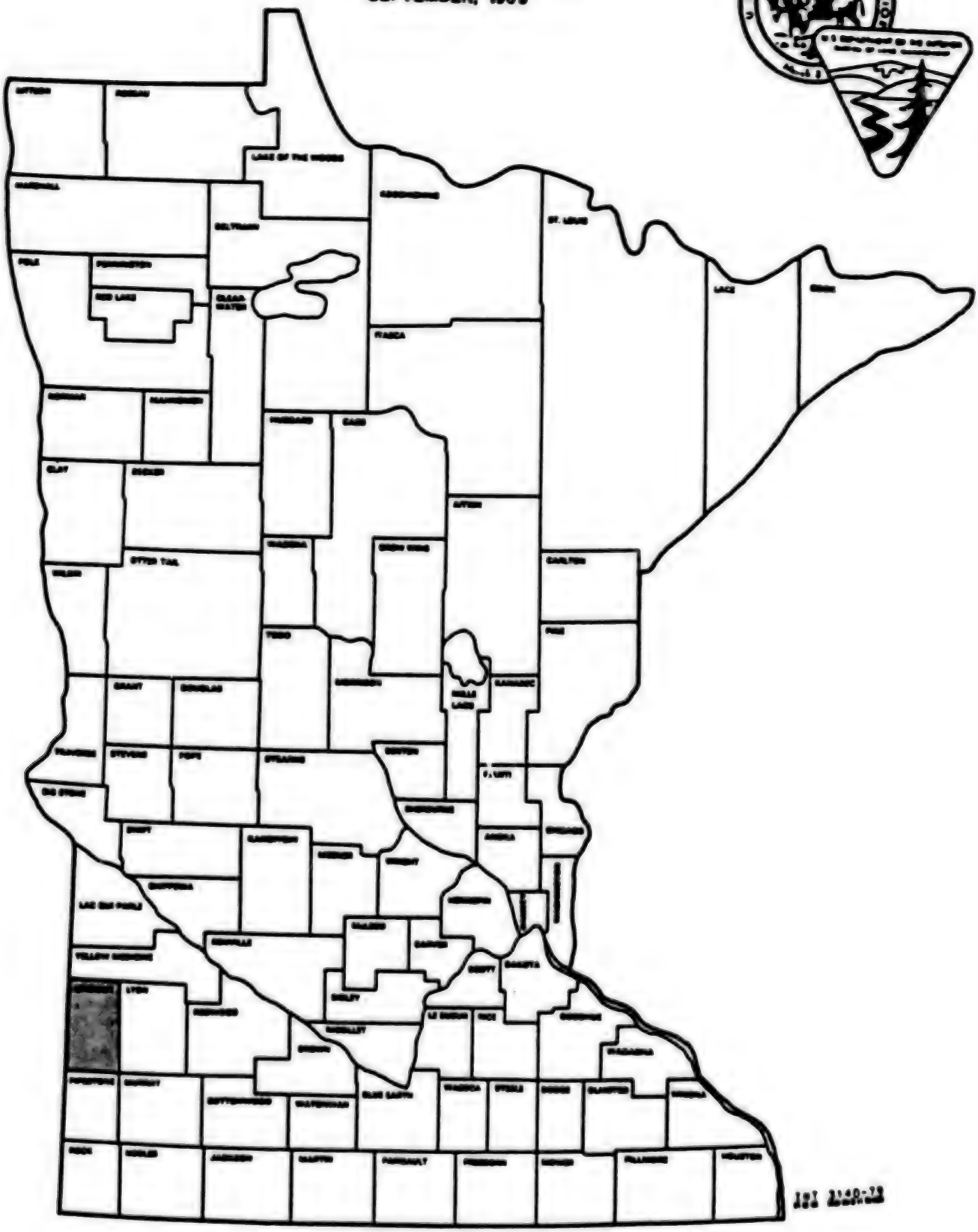

LINCOLN COUNTY

PUBLIC LAND
IN
MINNESOTA

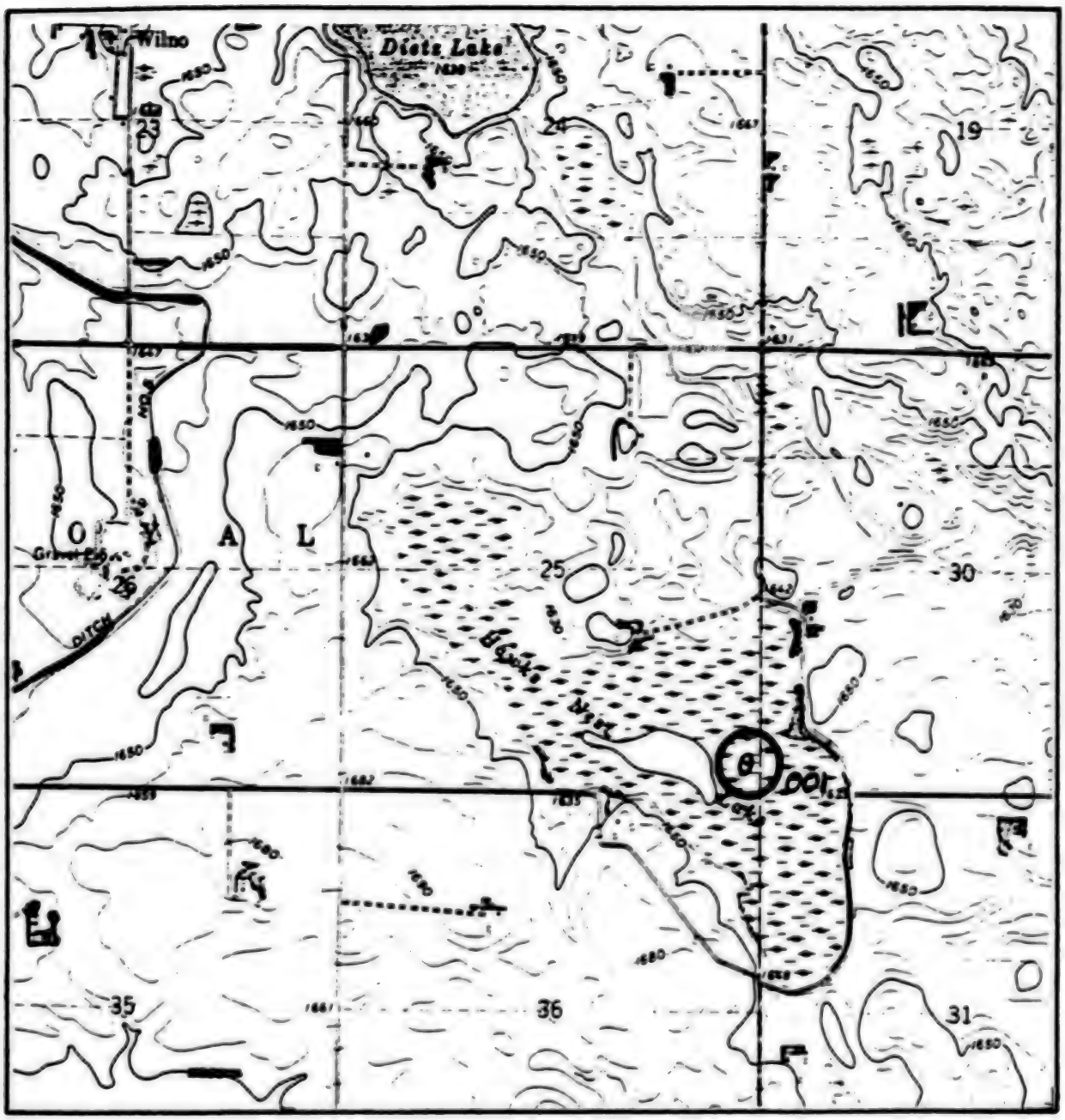

Township 112N Range 45W County LINCOLN P.M. 5TH

Scale: 1:24,000 Name of Quad. ARCO

◯ - BLM administered islands/uplands County Control No. 001

Note: Boundaries are approximate;contact BLM for more detailed information.

PUBLIC LAND
IN
MINNESOTA

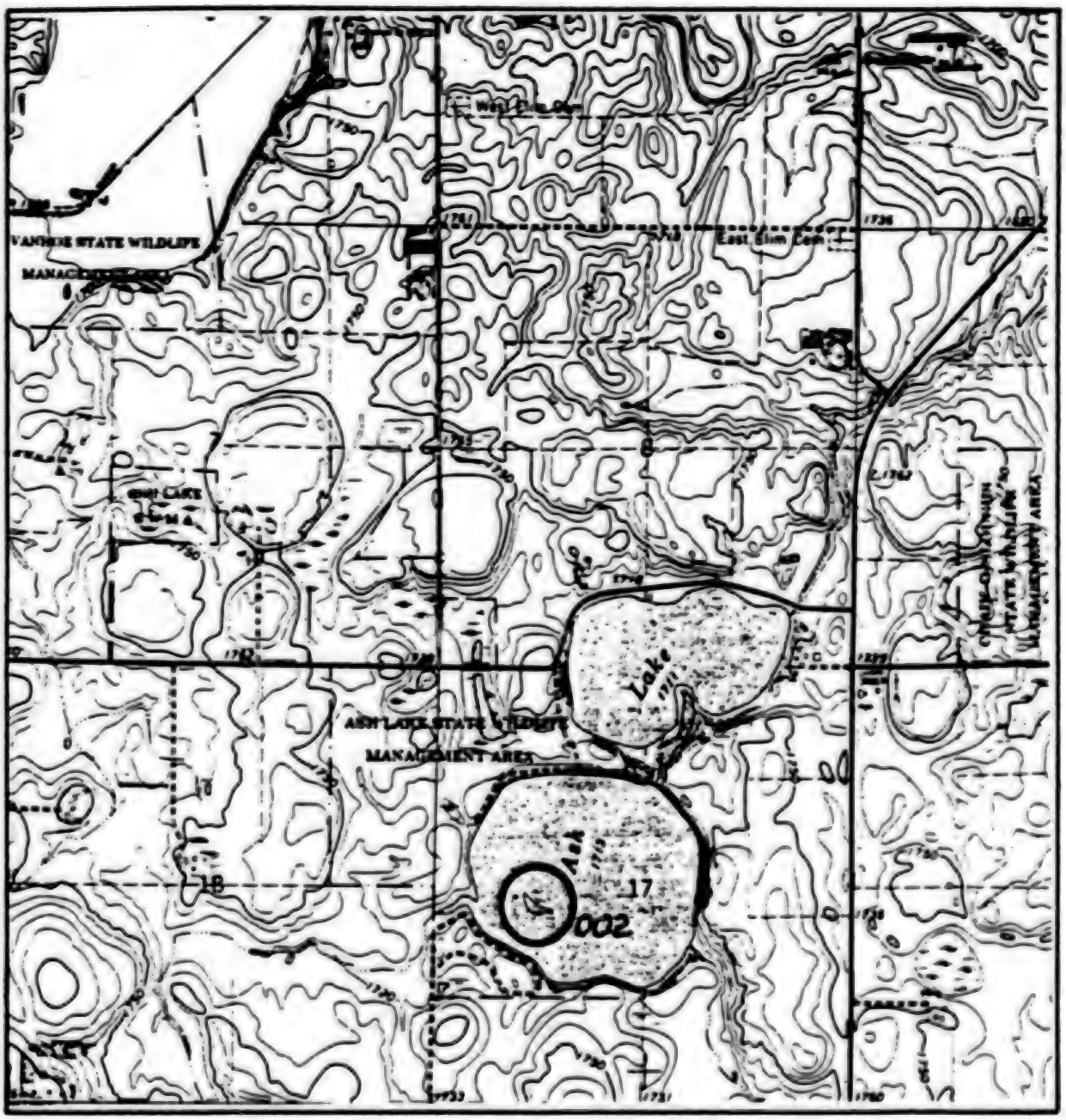

Township 111 N Range 45 W County LINCOLN P.M. 5TH

Scale: 1:24,000 Name of Quad. LAKE BENTON NE

◯ - BLM administered islands/uplands County Control No. 002

Note: Boundaries are approximate;contact BLM for more detailed information.

U.S. Department of the Interior

Bureau of Land Management

SEPTEMBER, 1969

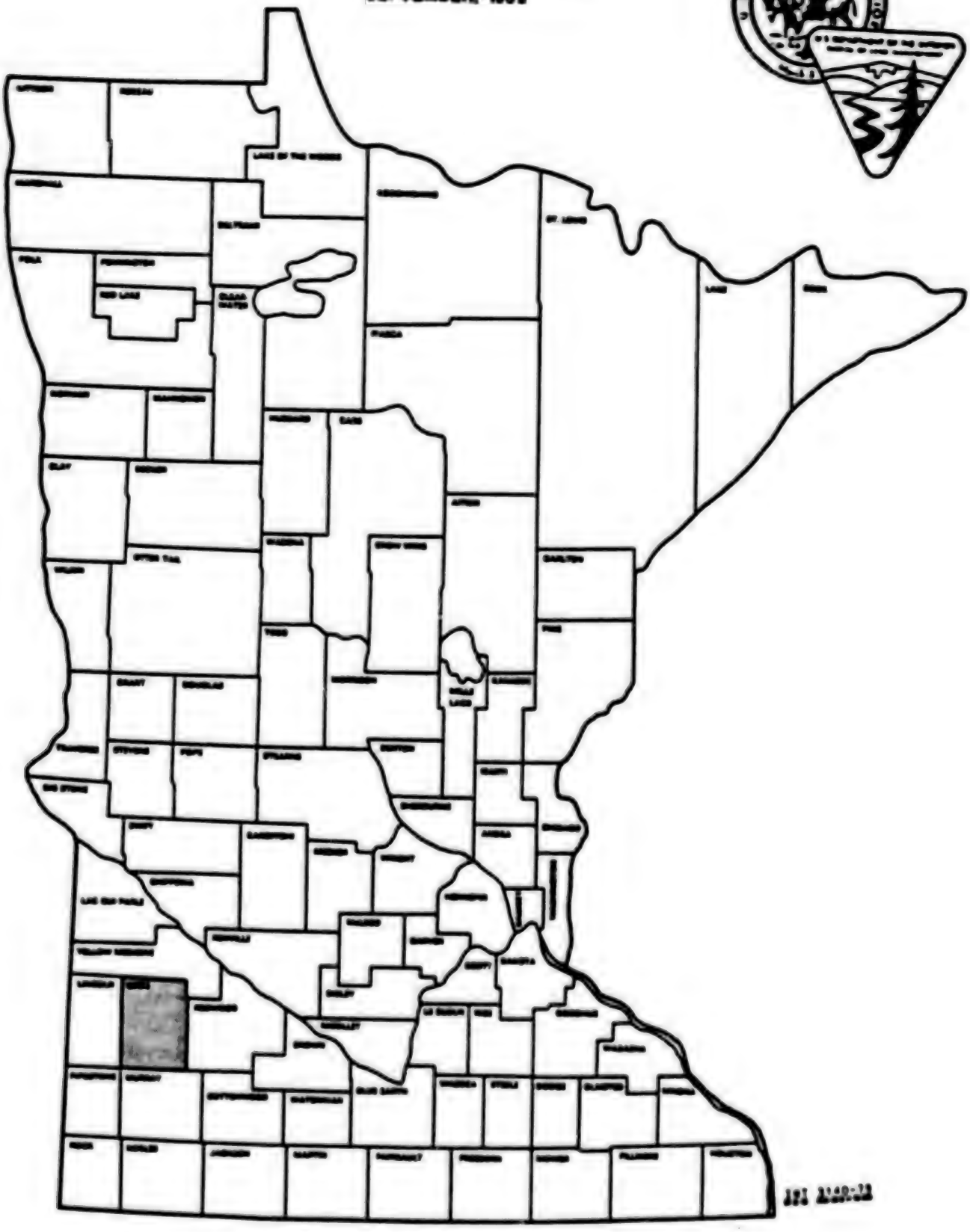

LYON COUNTY

PUBLIC LAND
IN
MINNESOTA

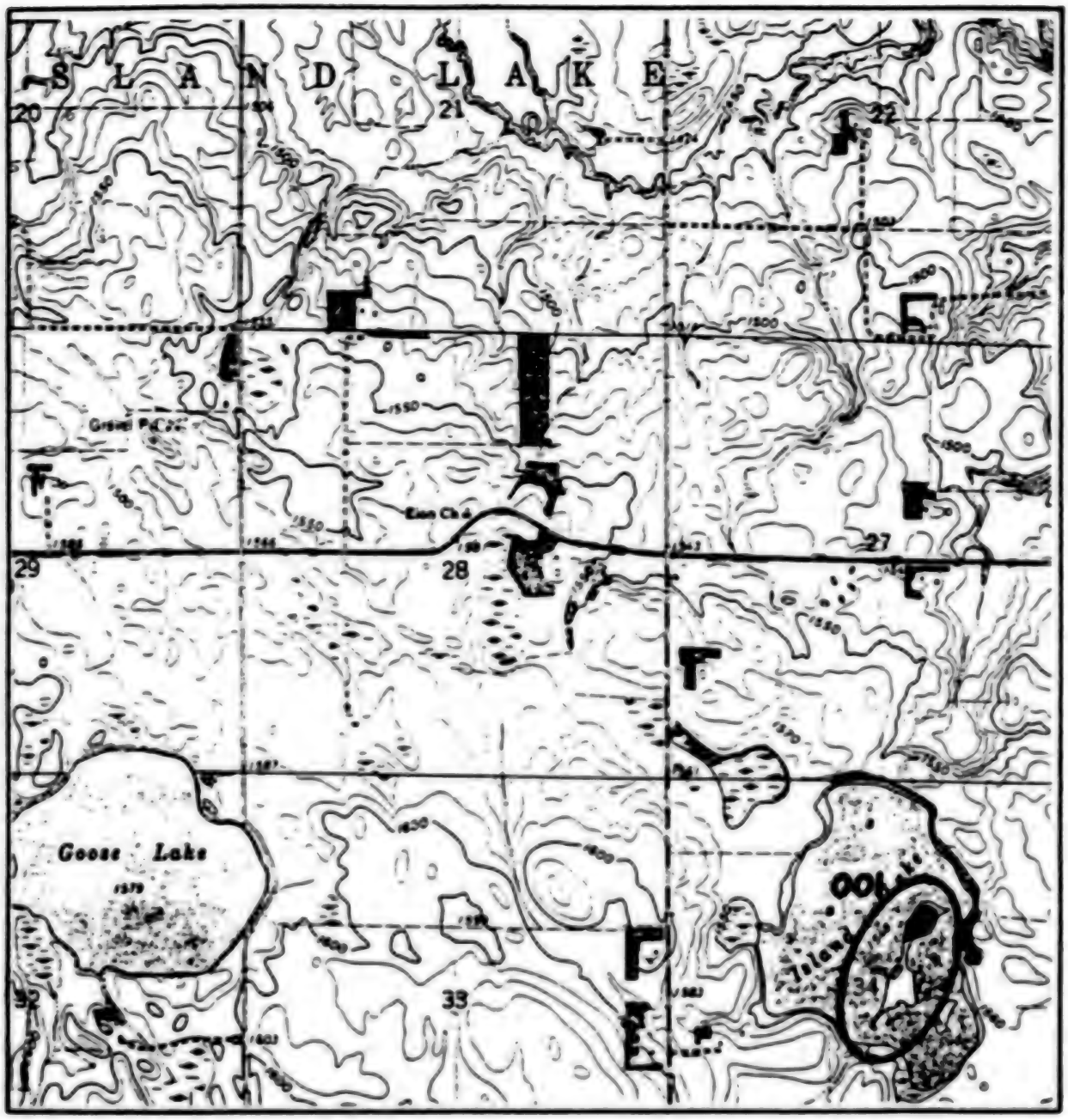

Township 111N Range 43W County LYON P.M. 5TH

Scale: 1:24,000 Name of Quad. GISLASON LAKE

○ - BLM administered islands/uplands County Control No. 001

Note: Boundaries are approximate;contact BLM for more detailed information.

U.S. Department of the Interior

Bureau of Land Management

SEPTEMBER, 1989

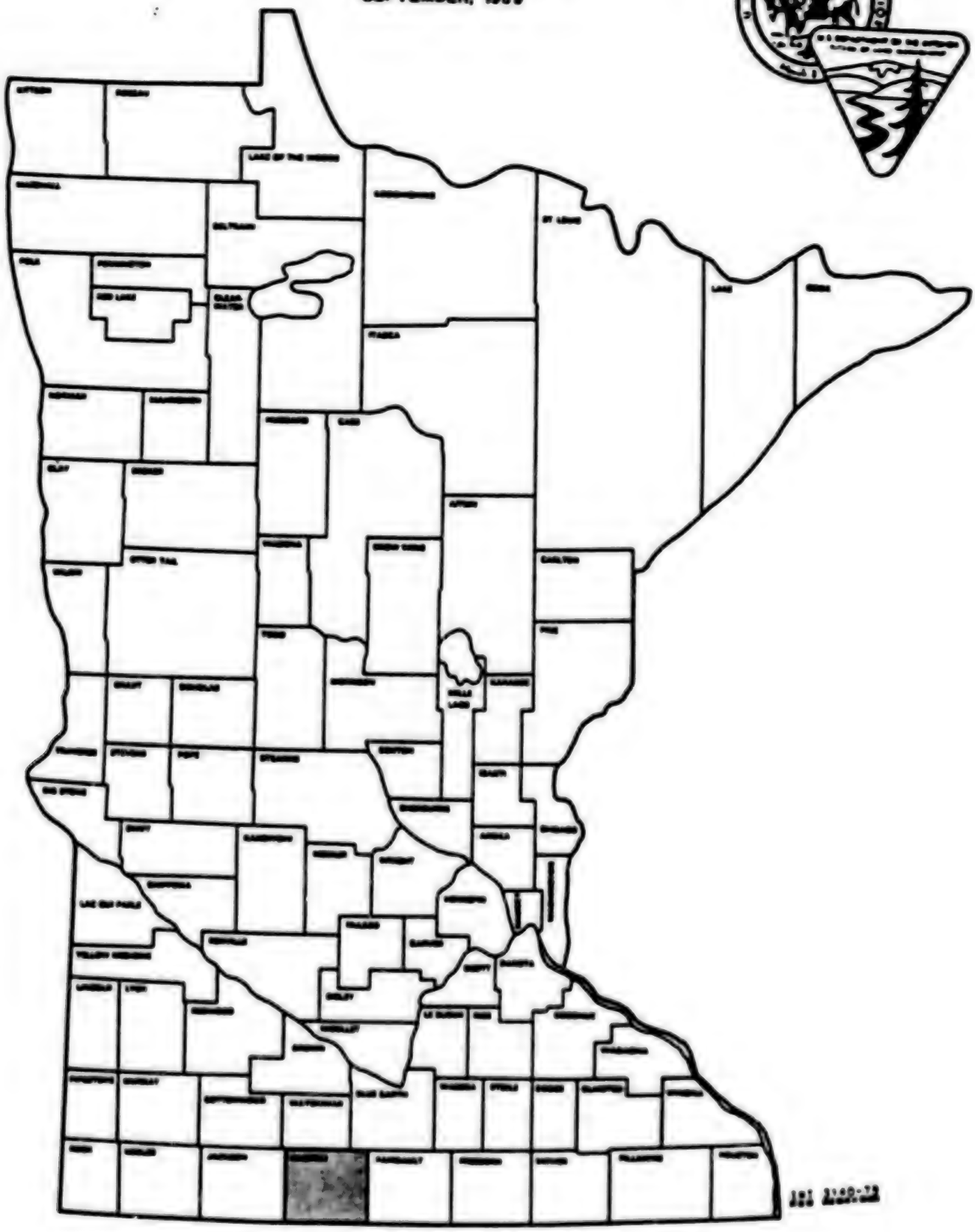

MARTIN COUNTY

PUBLIC LAND
IN
MINNESOTA

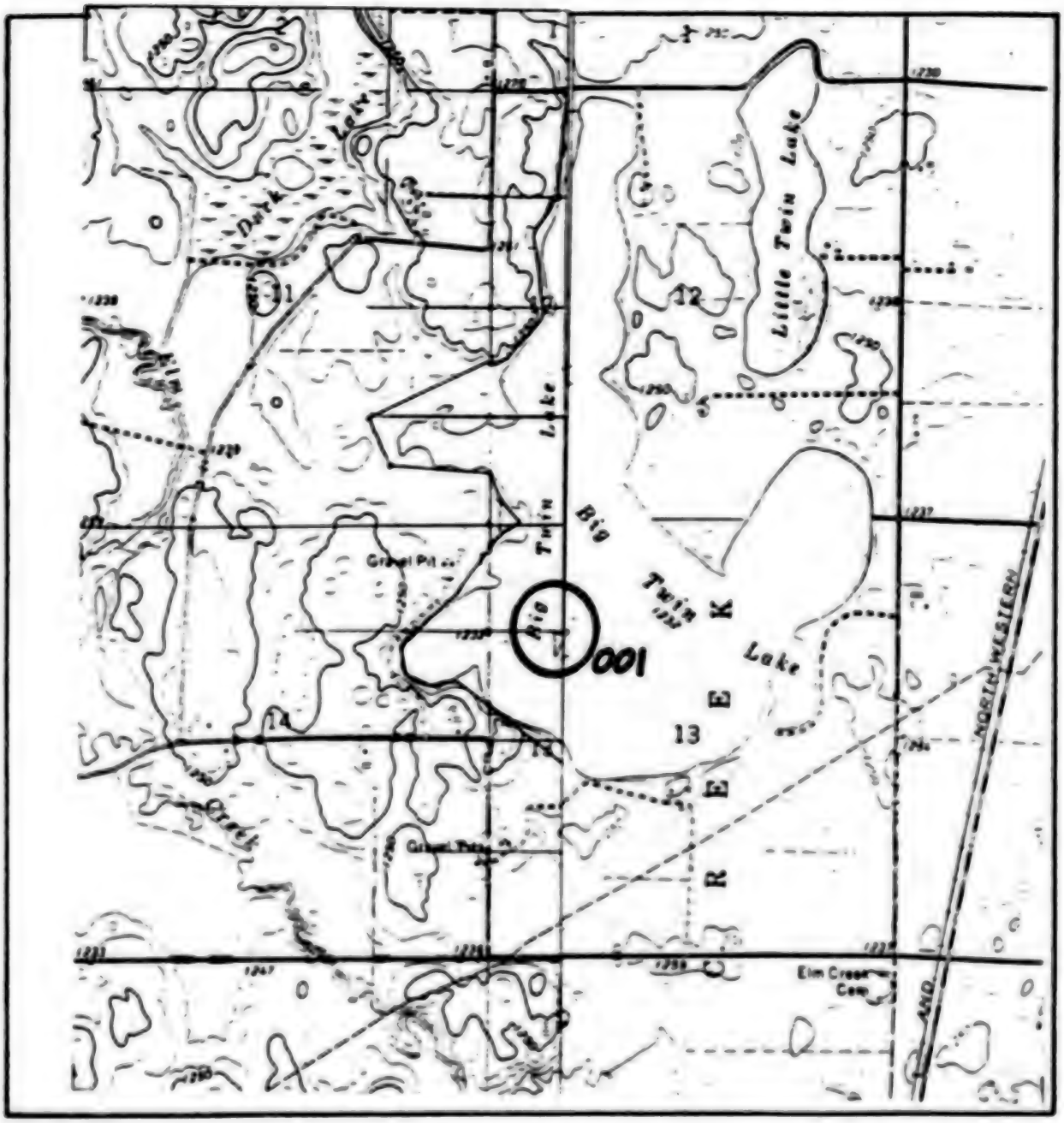

Township 103 N Range 33 W County MARTIN P.M. 5TH

Scale: 1:24,000 Name of Quad. ALPHA

○ - BLM administered islands/uplands County Control No. 001

Note: Boundaries are approximate;contact BLM for more detailed information.

U.S. Department of the Interior

Bureau of Land Management

SEPTEMBER, 1989

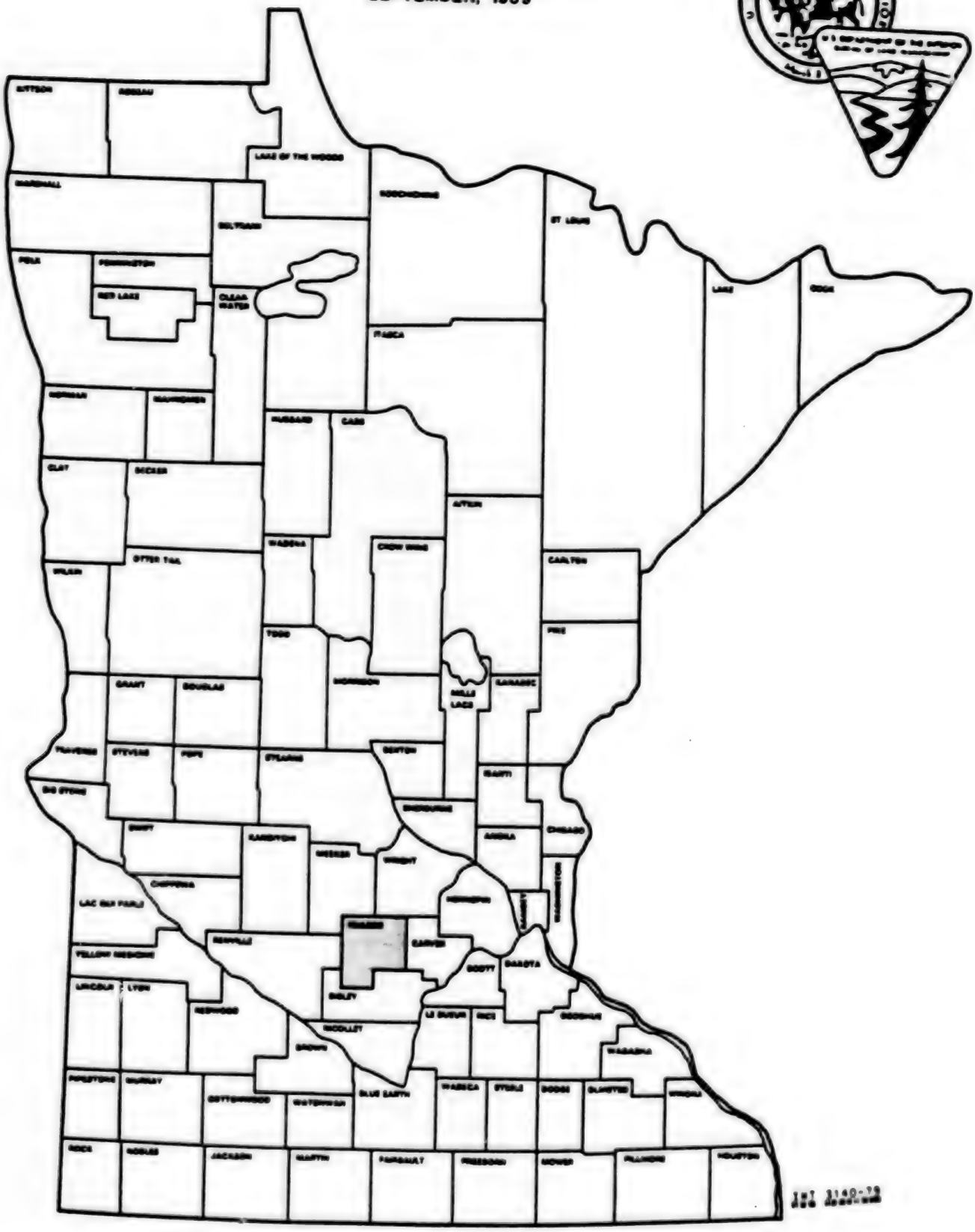

McLEOD COUNTY

PUBLIC LAND
IN
MINNESOTA

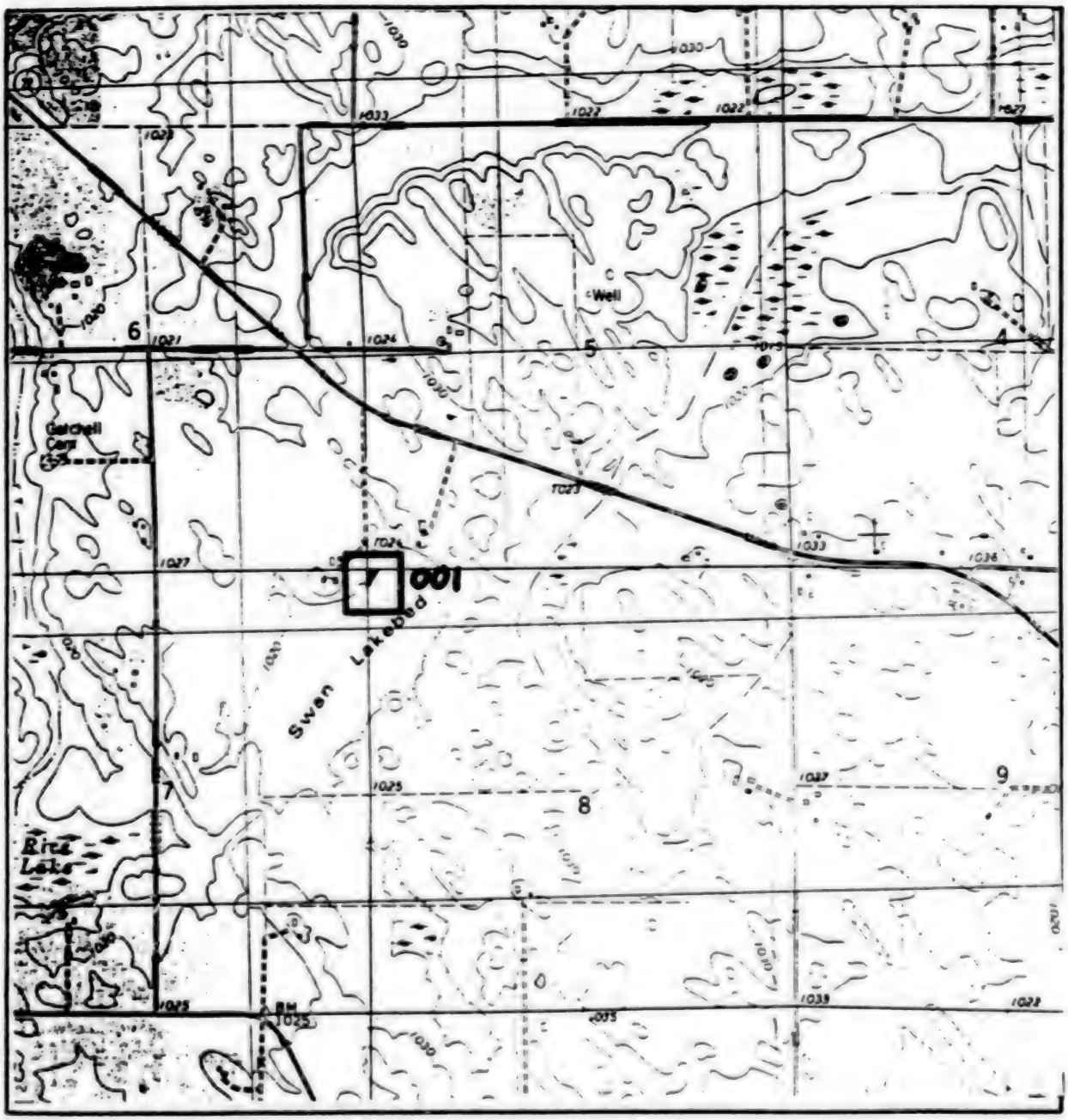

Township 115N Range 22W County McLEOD P.M. 5TH

Scale: 1:24,000 Name of Quad. GLENCOE

◯ - BLM administered islands/uplands County Control No. 001

Note: Boundaries are approximate;contact 3LM for more detailed information.

PUBLIC LAND
IN
MINNESOTA

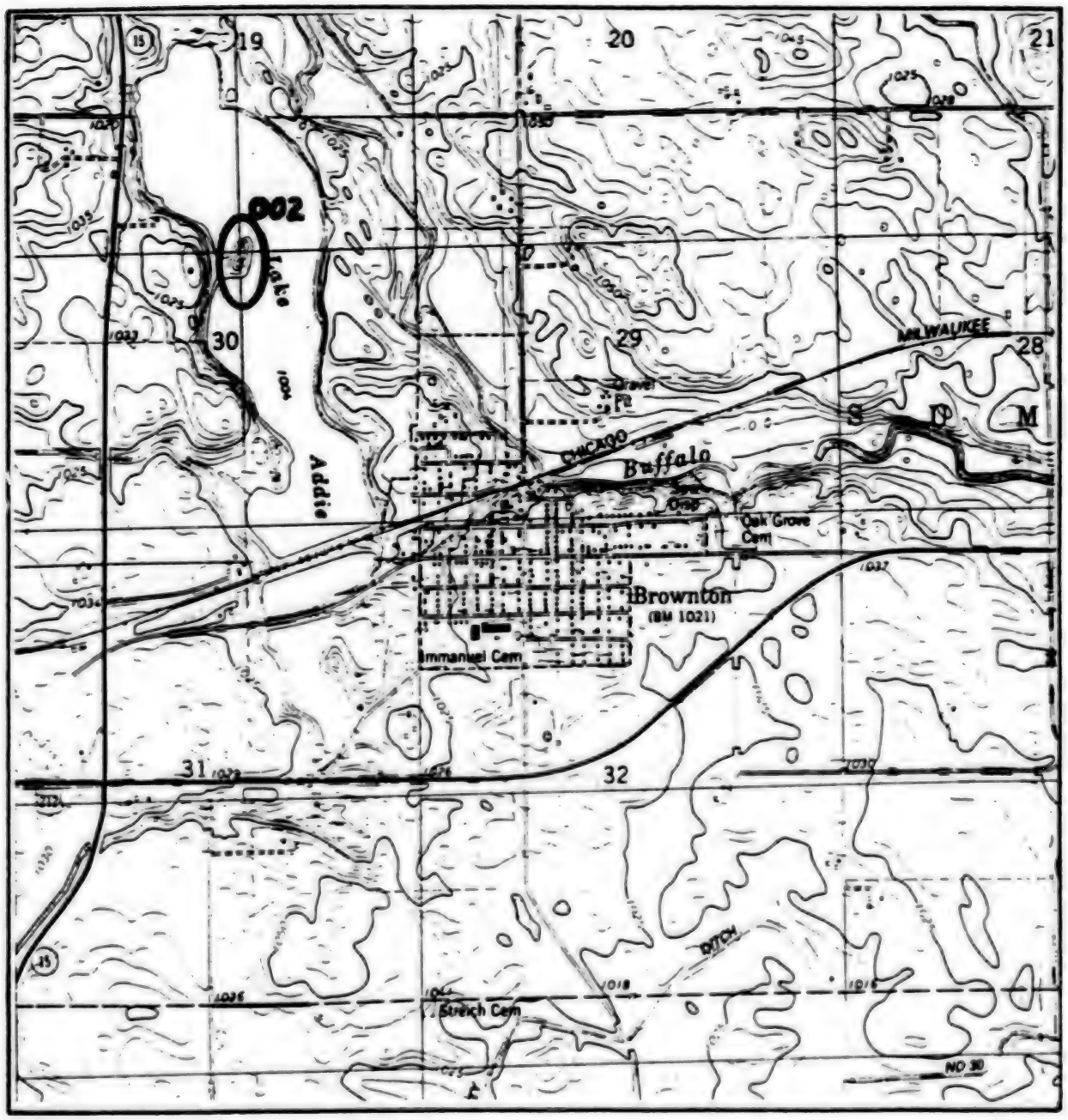

Township 115 N Range 29 W County McLEOD P.M. 5TH

Scale: 1:24,000 Name of Quad. BROWNTON

○ - BLM administered islands/uplands County Control No. 002

Note: Boundaries are approximate;contact BLM for more detailed information.

PUBLIC LAND
IN
MINNESOTA

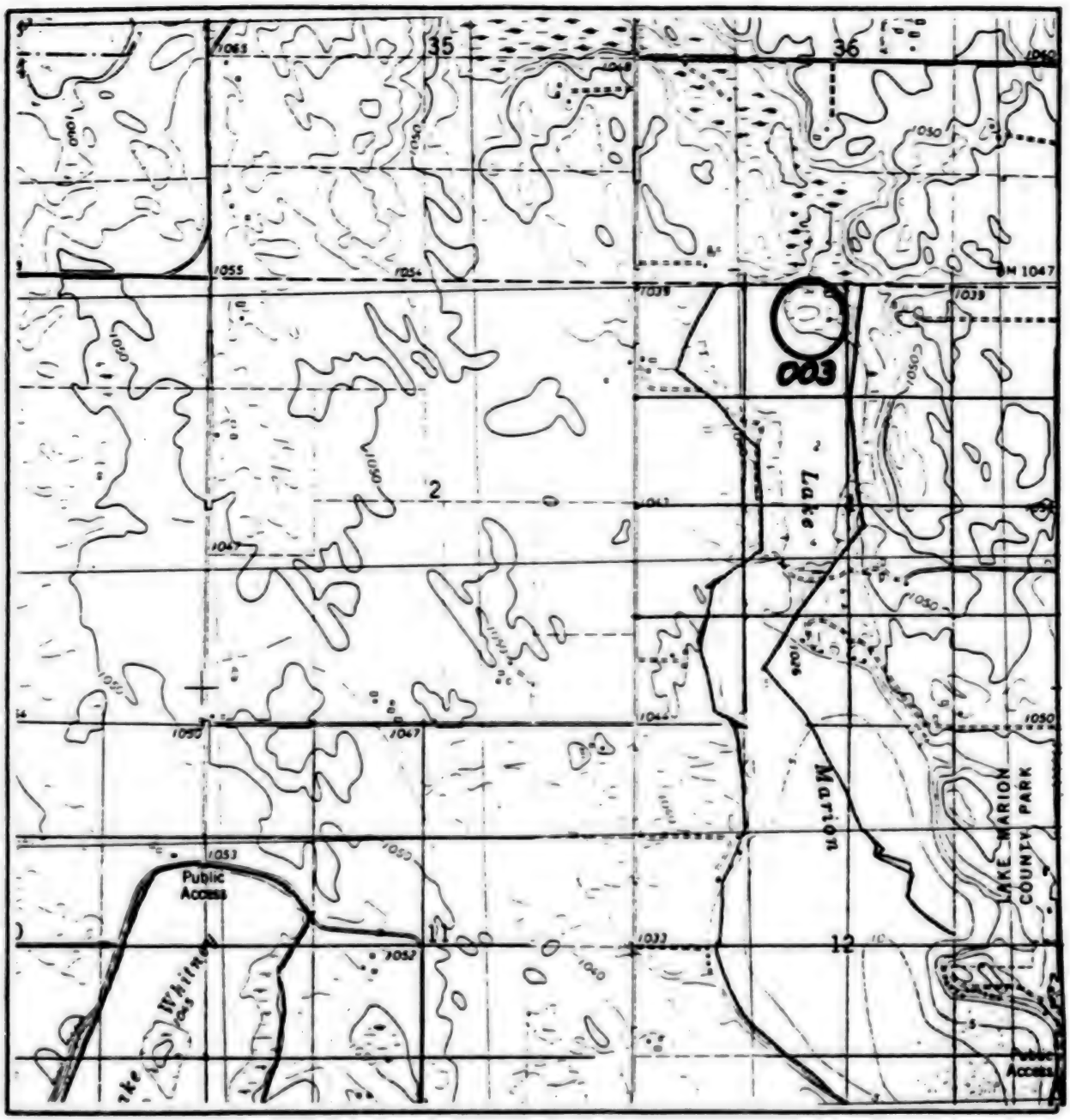

Township 115 N Range 30 W County McLEOD P.M. 5TH

Scale: 1:24,000 Name of Quad. HEATWOLE

◯ - BLM administered islands/uplands County Control No. 003

Note: Boundaries are approximate;contact BLM for more detailed information.

PUBLIC LAND
IN
MINNESOTA

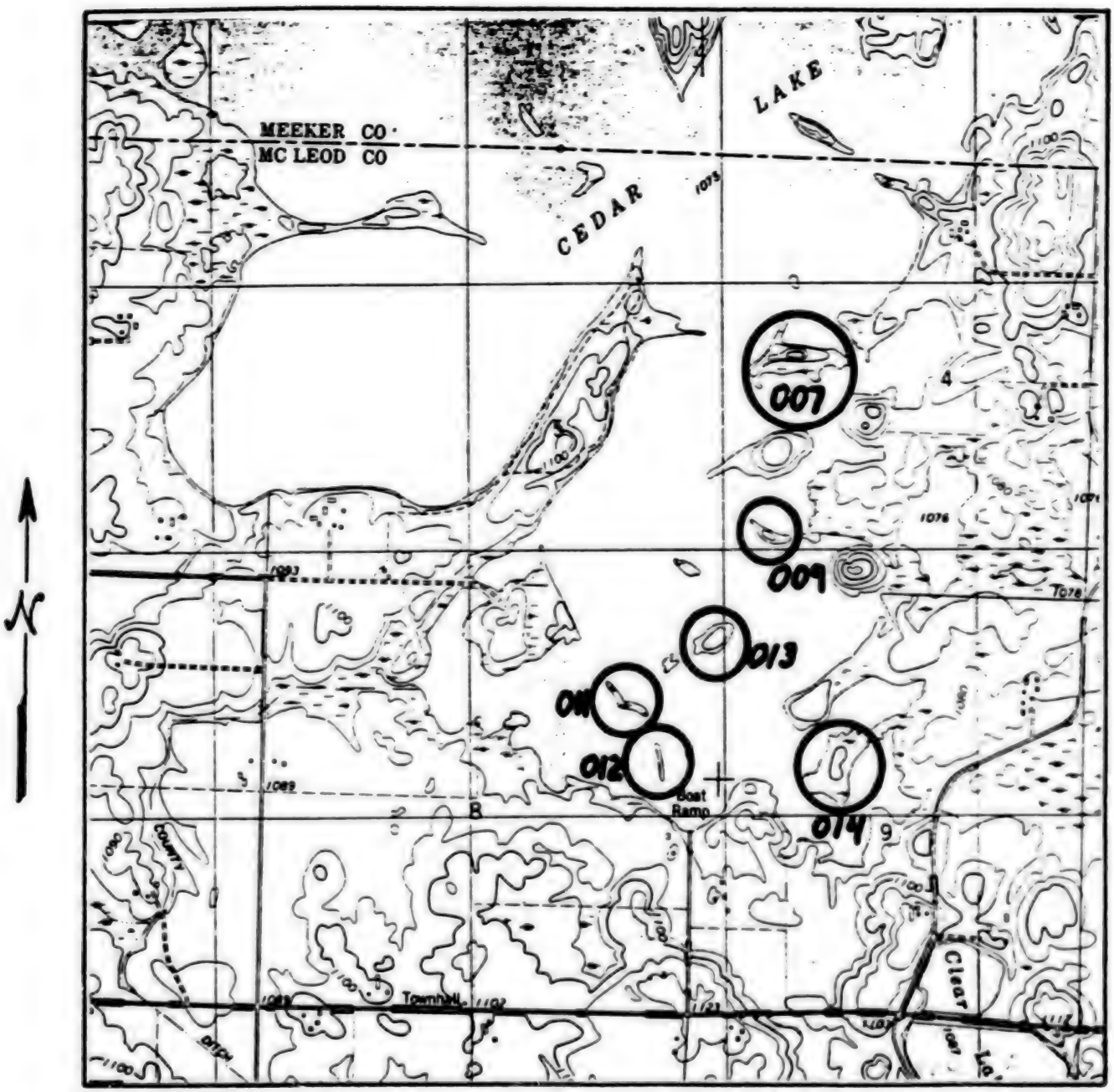

Township 117 N Range 30 W County McLEOD P.M. 5TH

Scale: 1:24,000 Name of Quad. HUTCHINSON WEST

○ - BLM administered islands/uplands County Control No. 007, 009, 011-014

Note: Boundaries are approximate;contact BLM for more detailed information.

U.S. Department of the Interior

Bureau of Land Management

SEPTEMBER, 1989

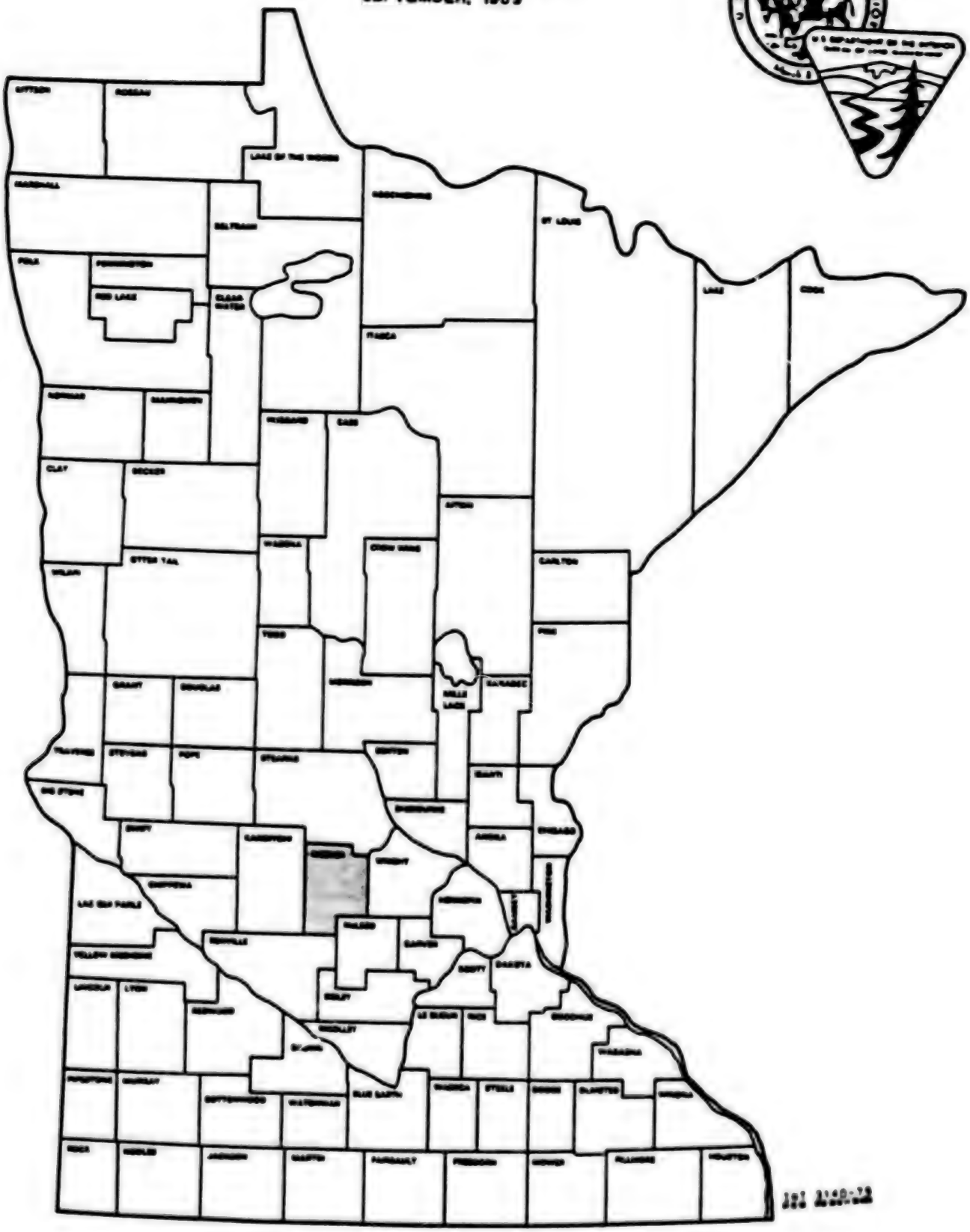

MEEKER COUNTY

PUBLIC LAND
IN
MINNESOTA

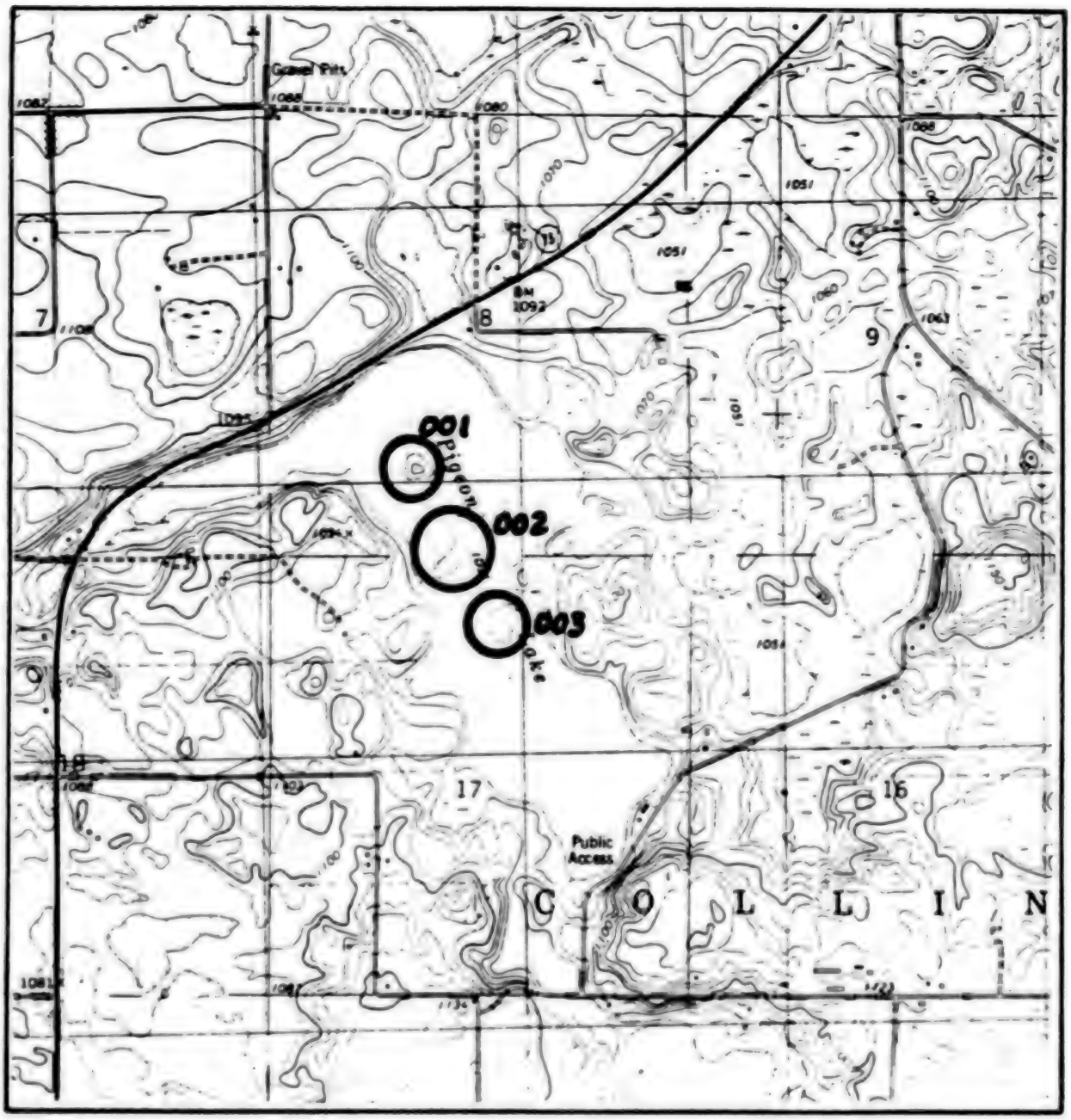

Township 118N Range 29W County MEEKER P.M. 5TH

Scale: 1:24,000 Name of Quad. DASSEL

○ - BLM administered islands/uplands County Control No. 001-003

Note: Boundaries are approximate;contact BLM for more detailed information.

PUBLIC LAND
IN
MINNESOTA

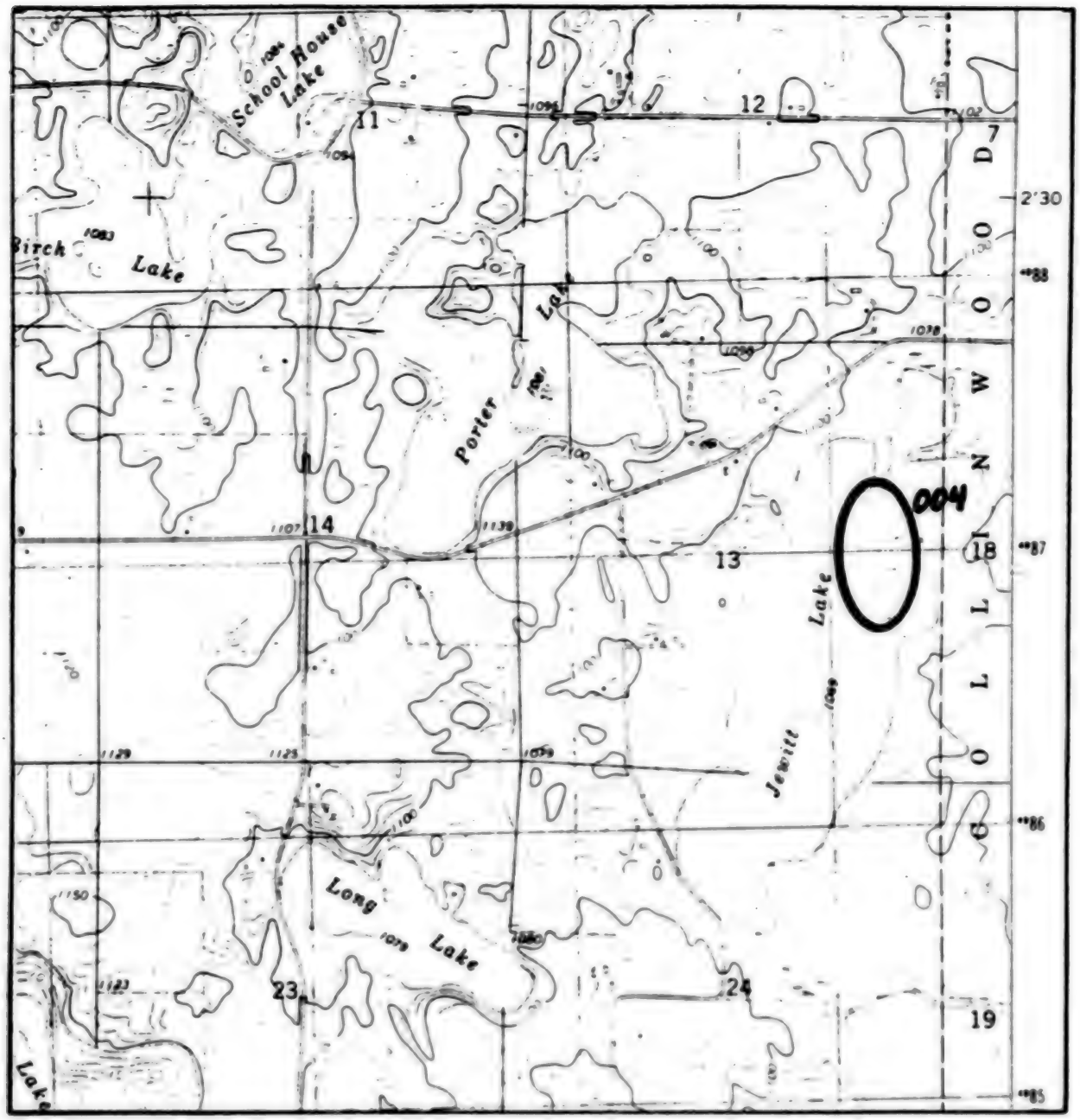

Township 118N Range 30W County MEEKER P.M. 5TH

Scale: 1:24,000 Name of Quad. DARWIN

◯ - BLM administered islands/uplands County Control No. 004

Note: Boundaries are approximate;contact BLM for more detailed information.

PUBLIC LAND
IN
MINNESOTA

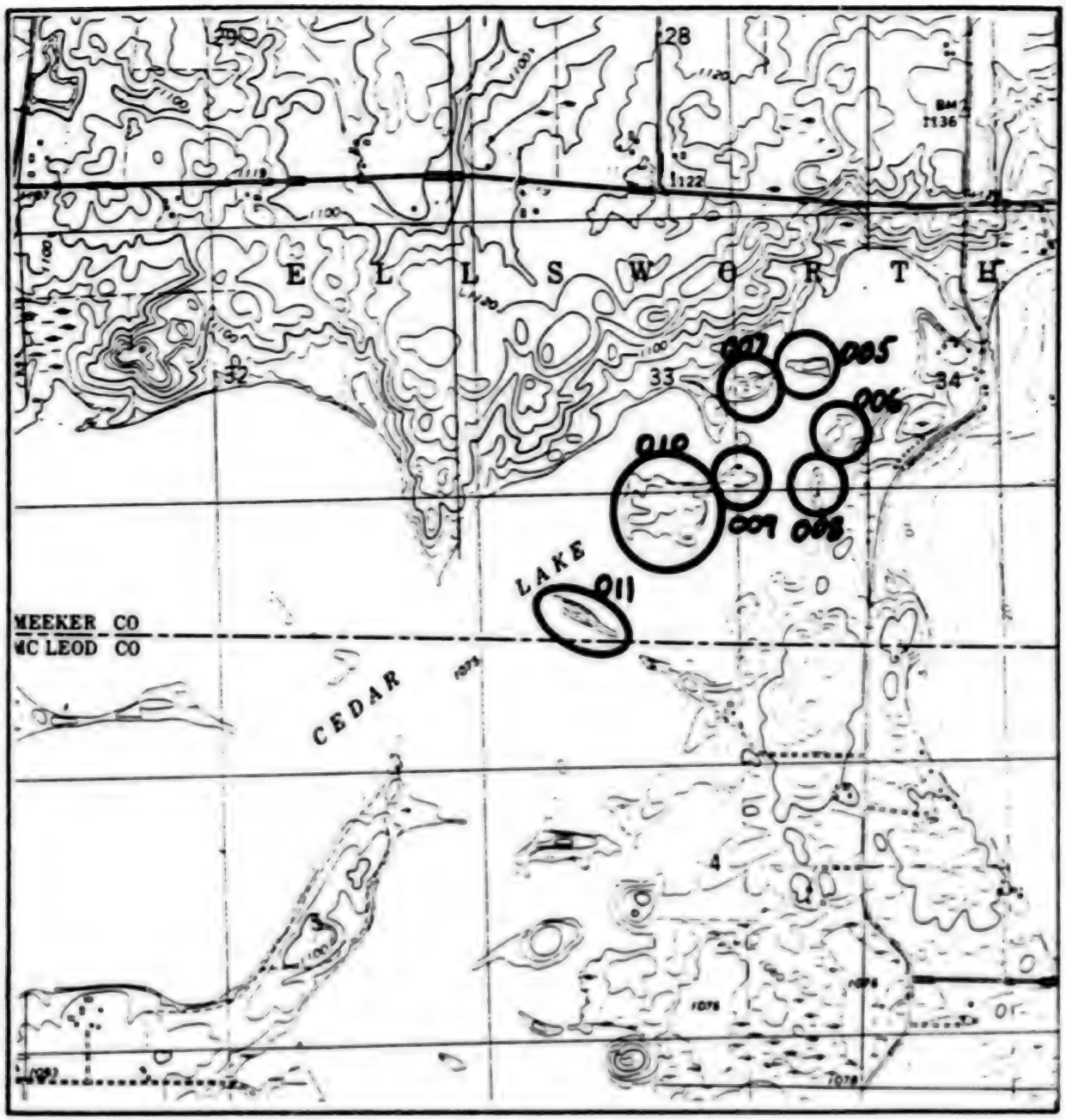

Township 118N Range 30W County MEEKER P.M. 5TH

Scale: 1:24,000 Name of Quad. HUTCHINSON WEST

◯ - BLM administered islands/uplands County Control No. 005 - 011

Note: Boundaries are approximate;contact BLM for more detailed information.

PUBLIC LAND
IN
MINNESOTA

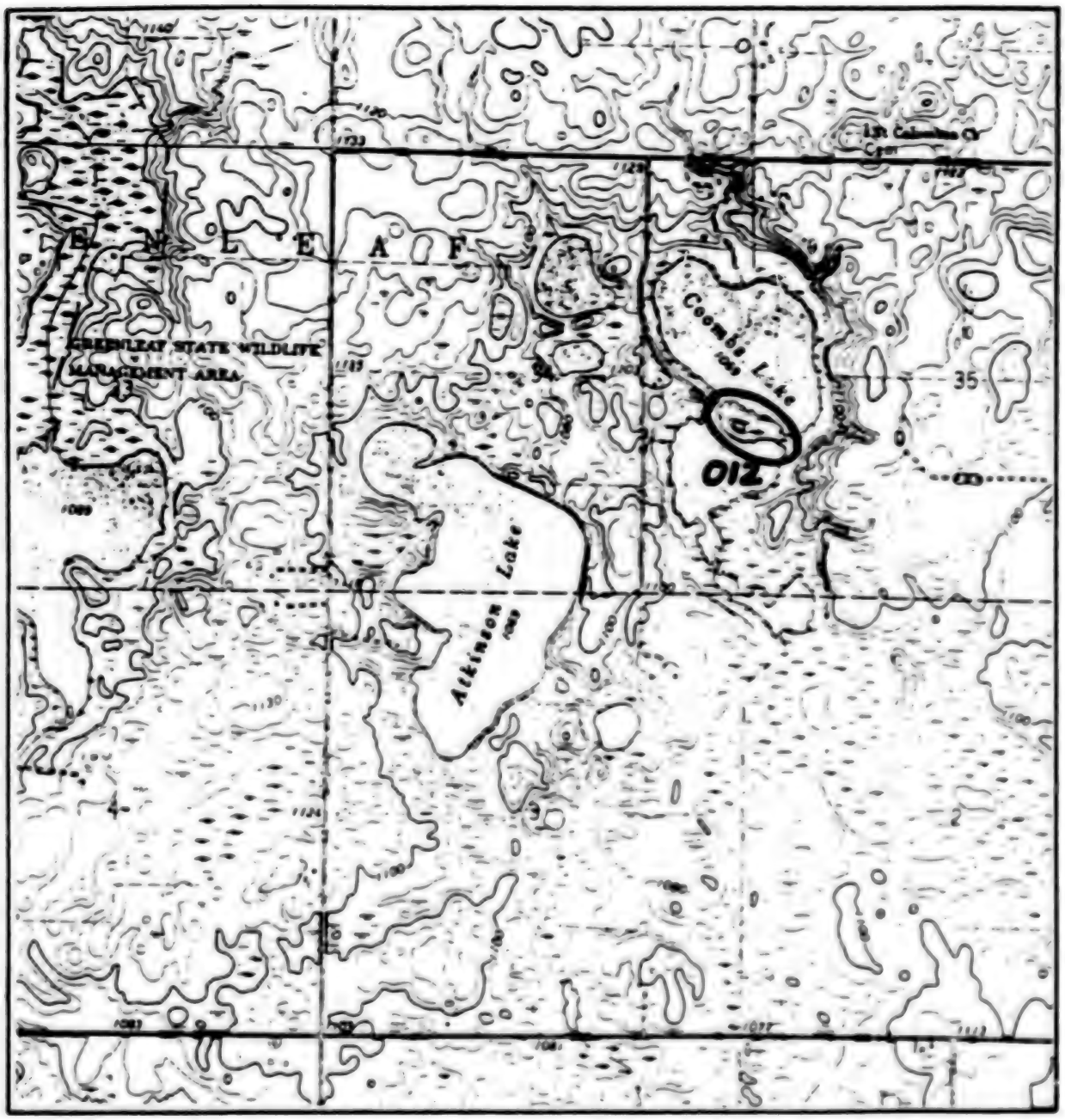

Township 118N Range 31W County MEEKER P.M. 5TH

Scale: 1:24,000 Name of Quad. CEDAR MILLS

◯ - BLM administered islands/uplands County Control No. 012

Note: Boundaries are approximate;contact BLM for more detailed information.

PUBLIC LAND
IN
MINNESOTA

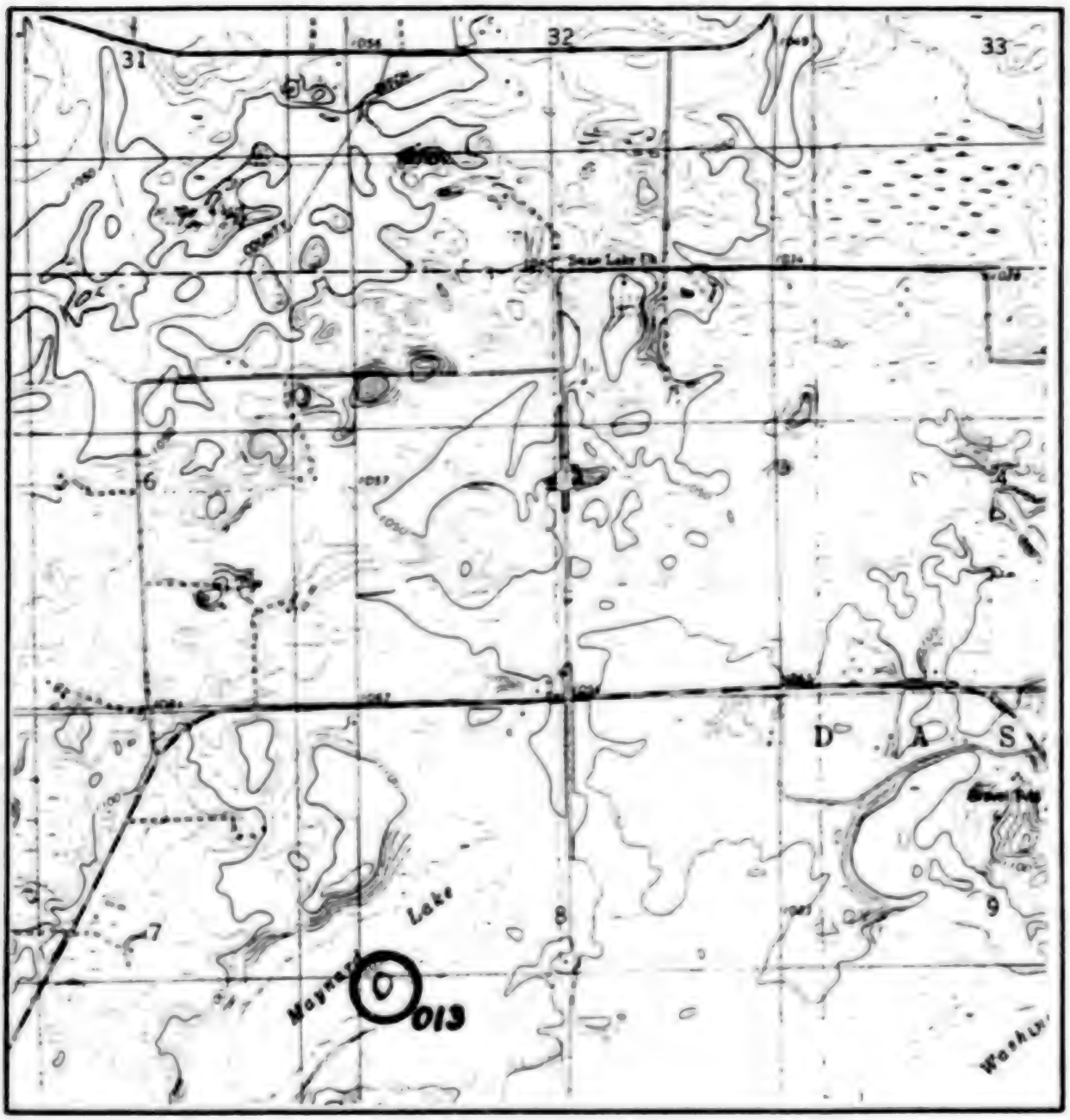

Township 119N Range 29W County MEEKER P.M. 5TH

Scale: 1:24,000 Name of Quad. KINGSTON

○ - BLM administered islands/uplands County Control No. 013

Note: Boundaries are approximate;contact BLM for more detailed information.

PUBLIC LAND
IN
MINNESOTA

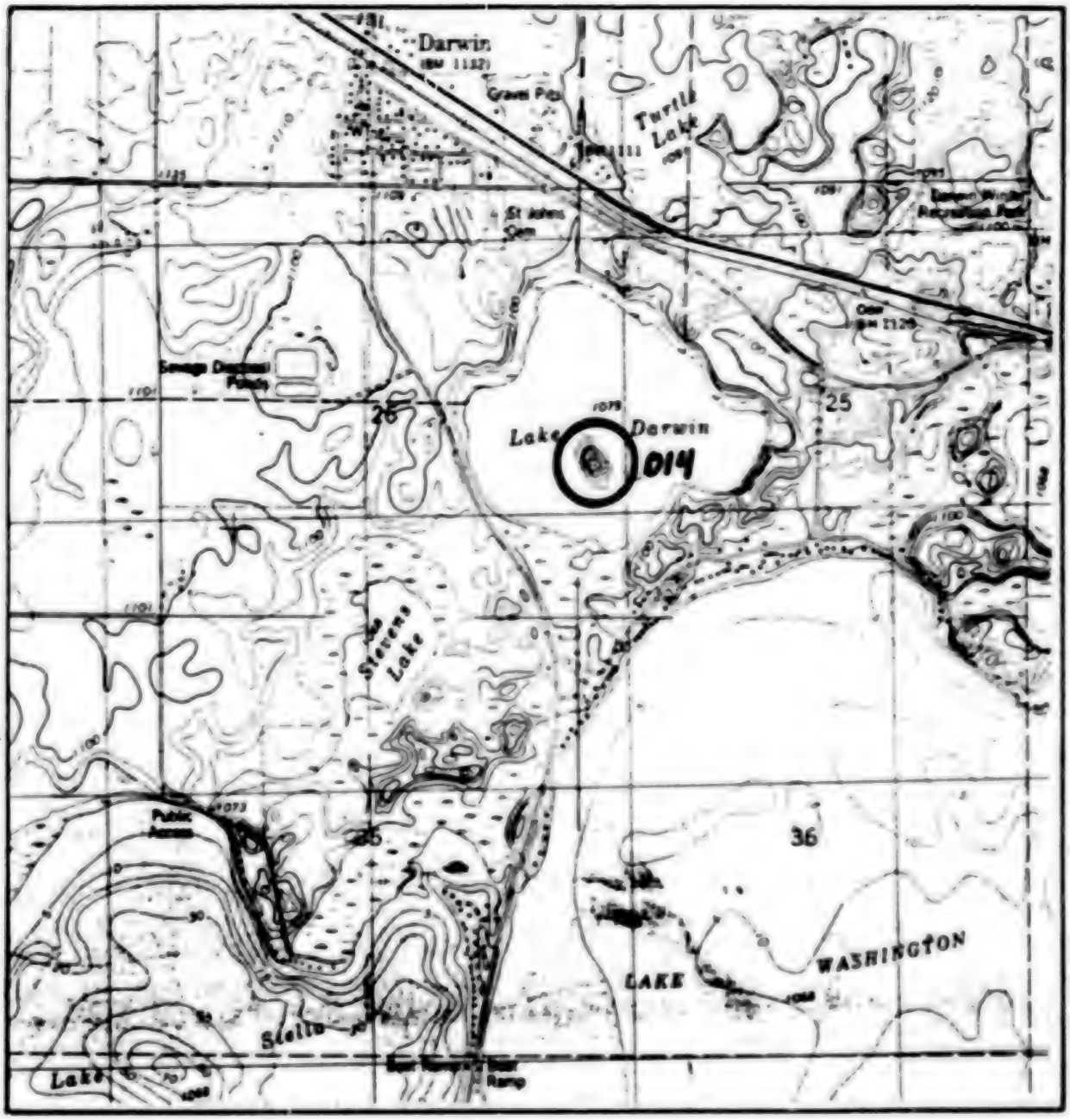

Township 119N Range 30W County MEEKER P.M. 5TH

Scale: 1:24,000 Name of Quad. DARWIN

◯ - BLM administered islands/uplands County Control No. 014

Note: Boundaries are approximate;contact BLM for more detailed information.

PUBLIC LAND
IN
MINNESOTA

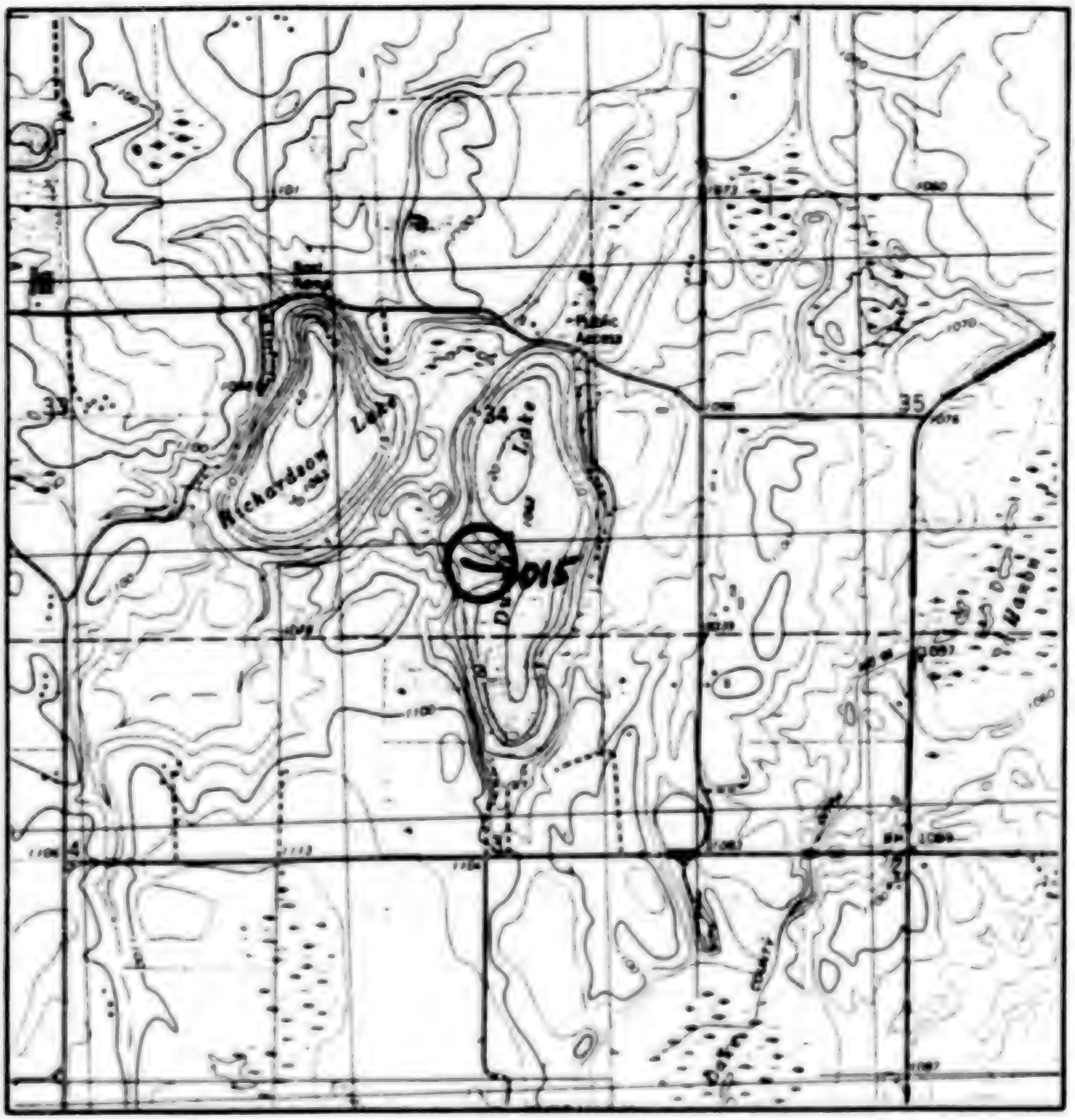

Township 120N Range 30W County MEEKER P.M. 5TH

Scale: 1:24,000 Name of Quad. FOREST CITY

◯ – BLM administered islands/uplands County Control No. 015

Note: Boundaries are approximate;contact BLM for more detailed information.

U.S. Department of the Interior

Bureau of Land Management

SEPTEMBER, 1989

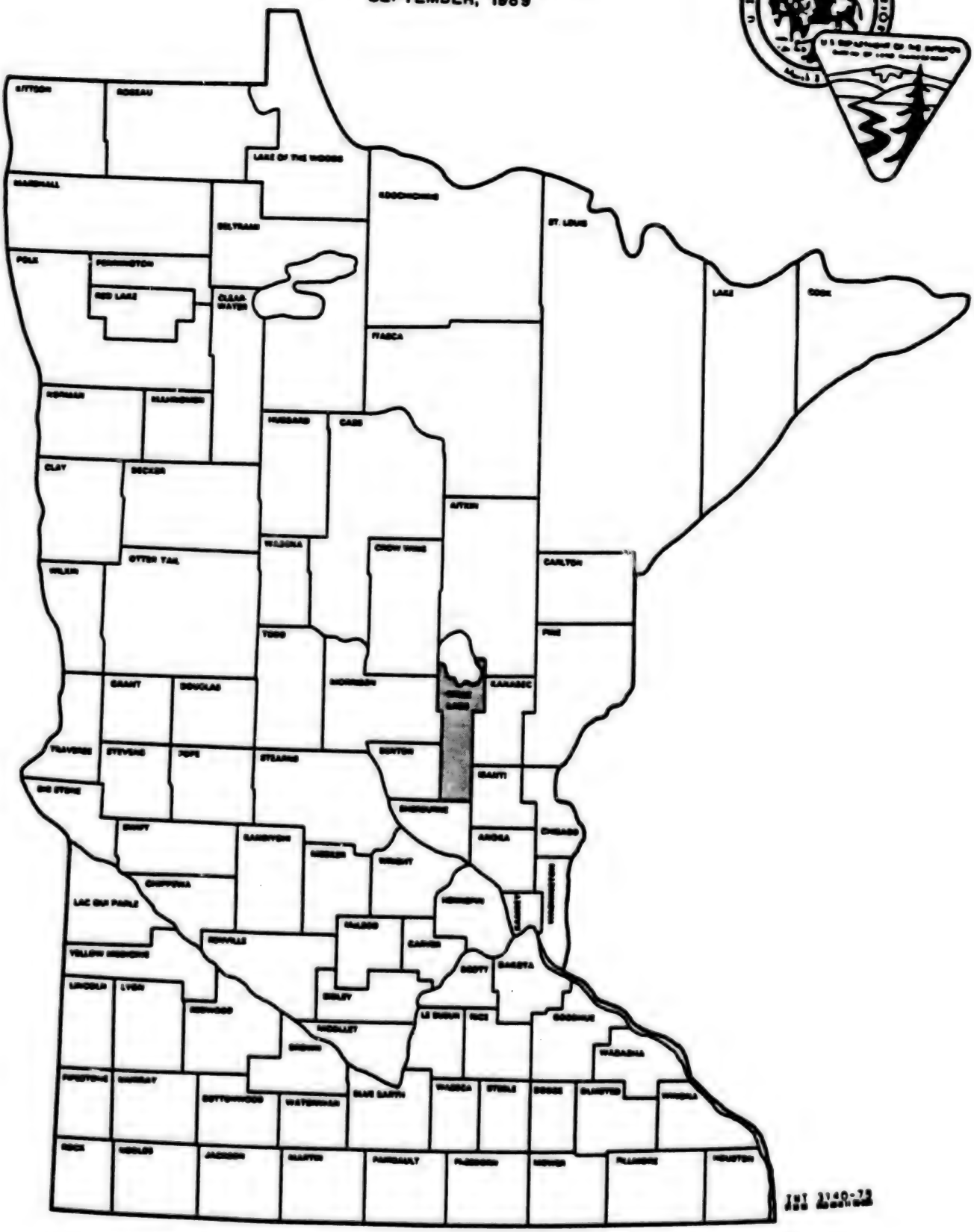

MILLE LACS COUNTY

PUBLIC LAND
IN
MINNESOTA

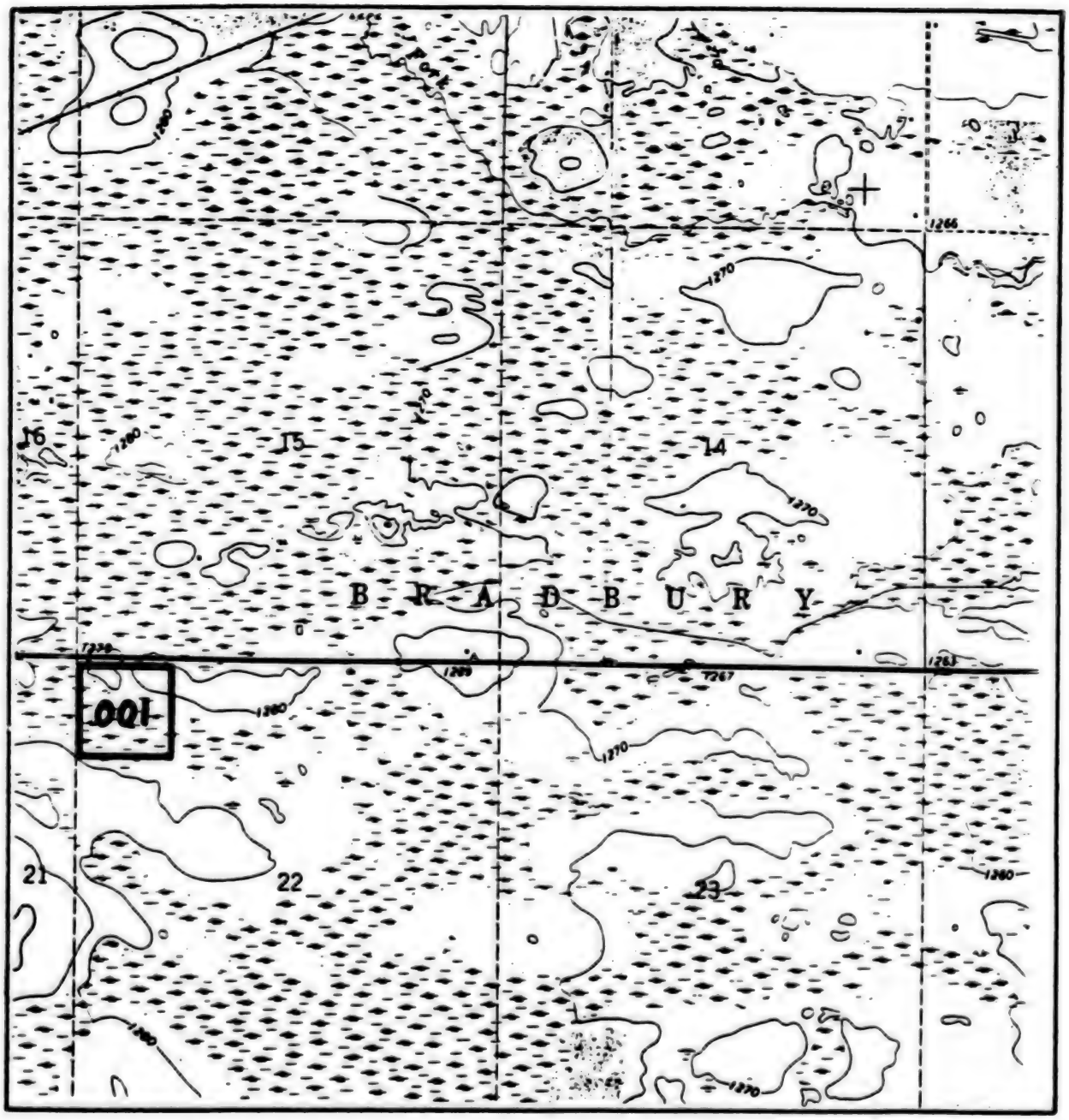

Township 41N Range 27 W County MILLE LACS P.M. 4TH

Scale: 1:24,000 Name of Quad. ONAMIA

◯ - BLM administered islands/uplands County Control No. 001

Note: Boundaries are approximate;contact BLM for more detailed information.

U.S. Department of the Interior

Bureau of Land Management

SEPTEMBER, 1989

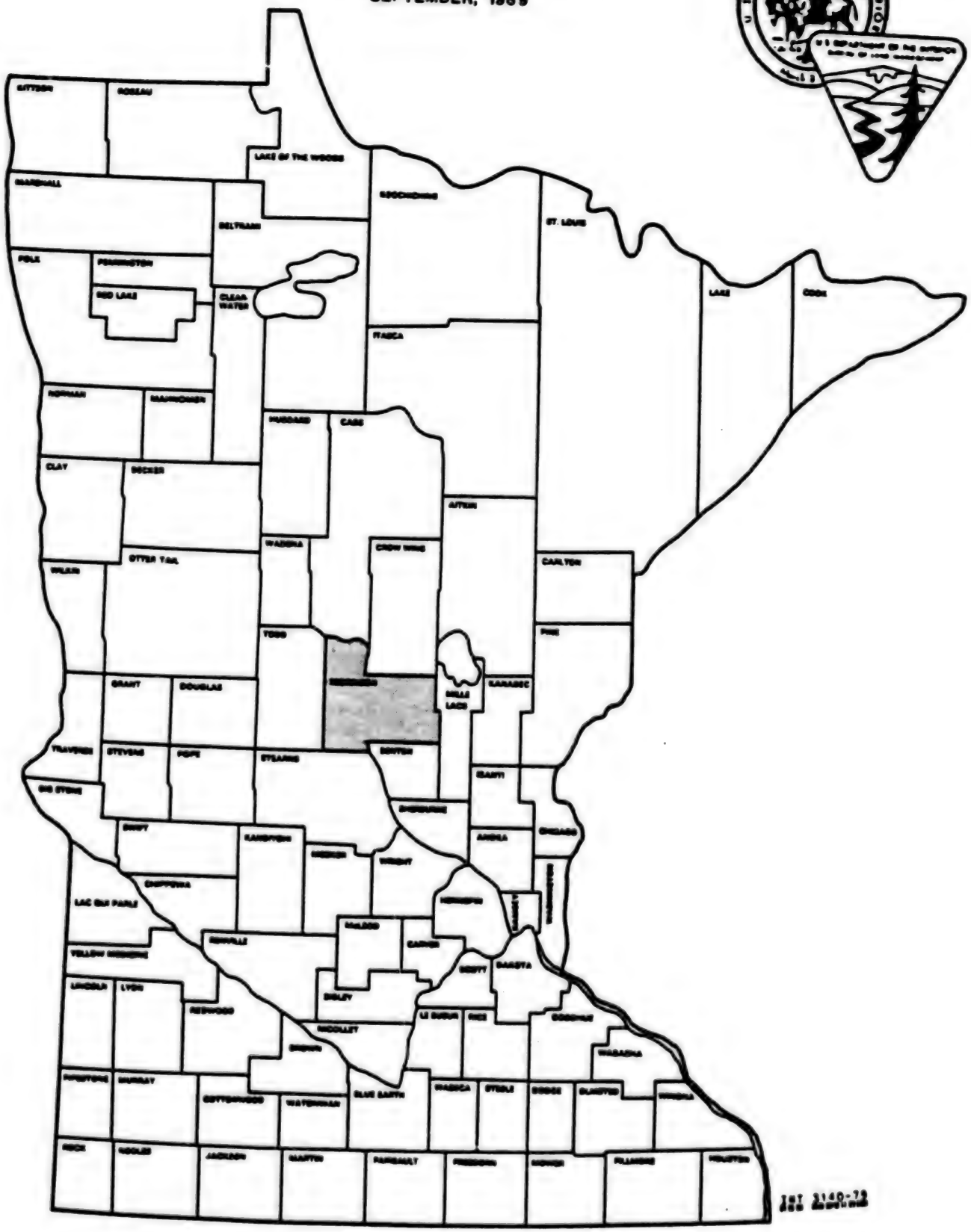

MORRISON COUNTY

PUBLIC LAND
IN
MINNESOTA

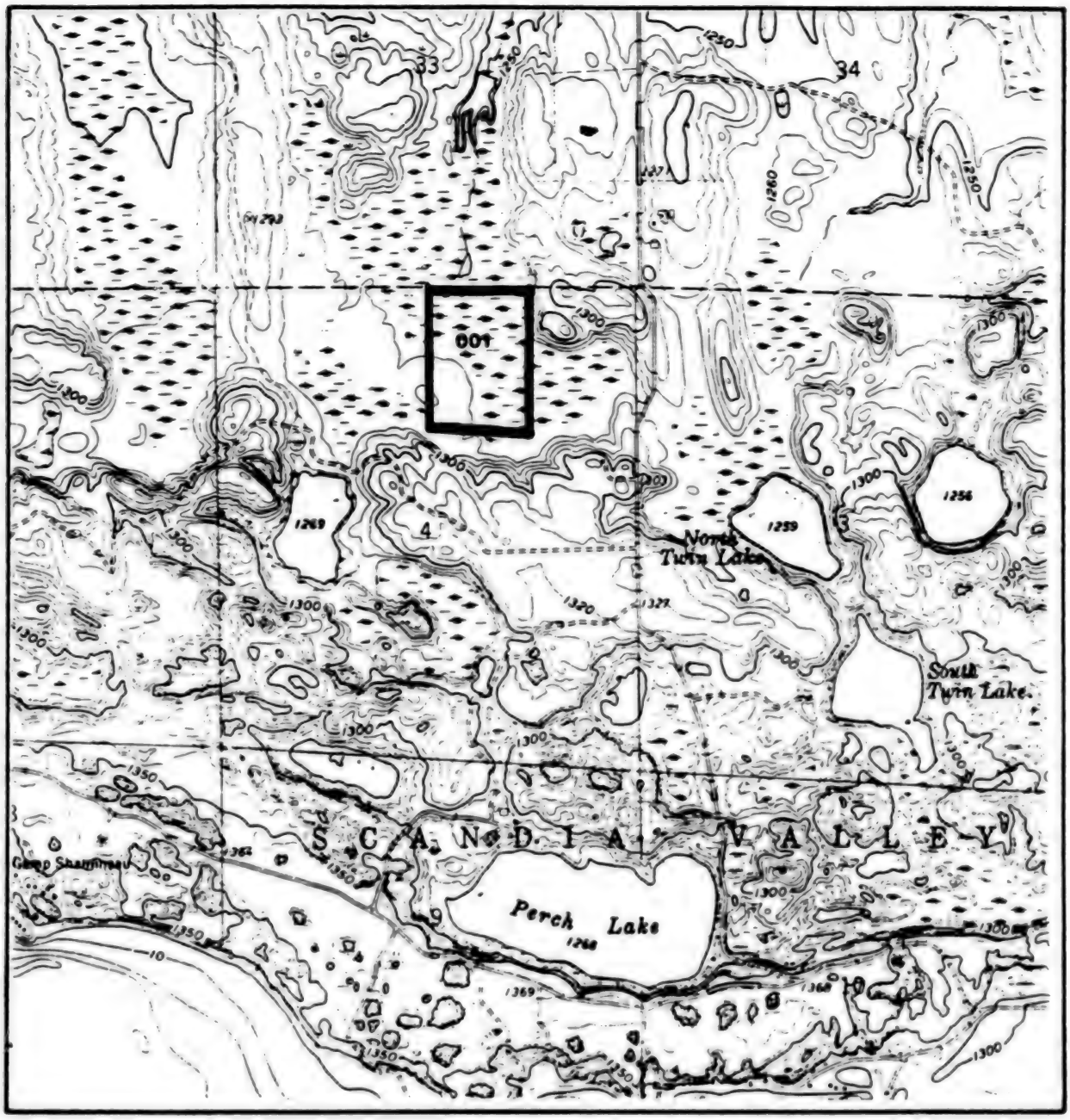

Township 132N Range 31W County MORRISON P.M. 5TH

Scale: 1:24,000 Name of Quad. MOTLEY SE

◯ - BLM administered islands/uplands County Control No. 001

Note: Boundaries are approximate;contact BLM for more detailed information.

PUBLIC LAND
IN
MINNESOTA

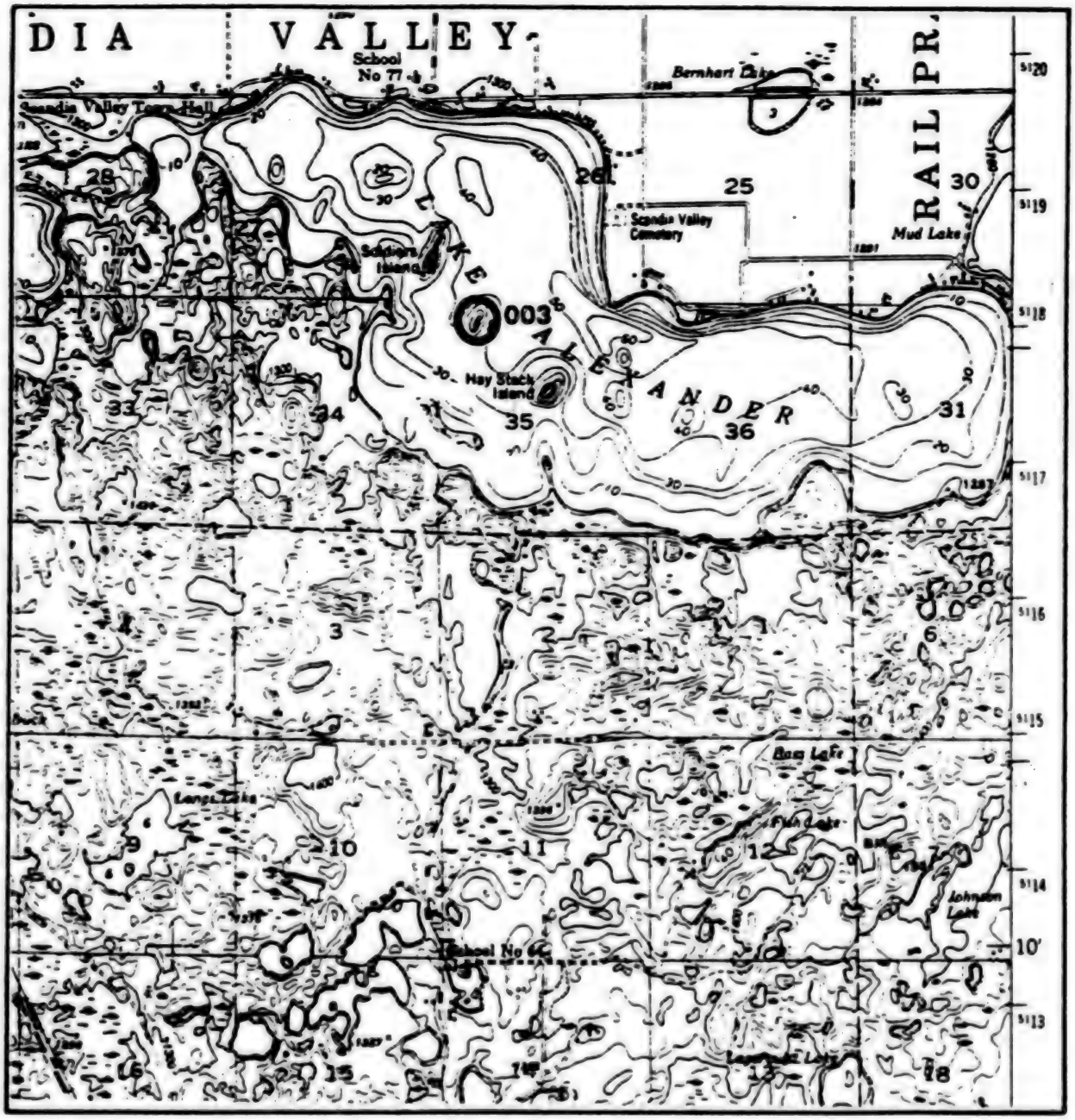

Township 132N Range 31W County MORRISON P.M. 5TH

Scale: 1:24,000 Name of Quad. CUSHING

○ - BLM administered islands/uplands County Control No. 003

Note: Boundaries are approximate;contact BLM for more detailed information.

PUBLIC LAND
IN
MINNESOTA

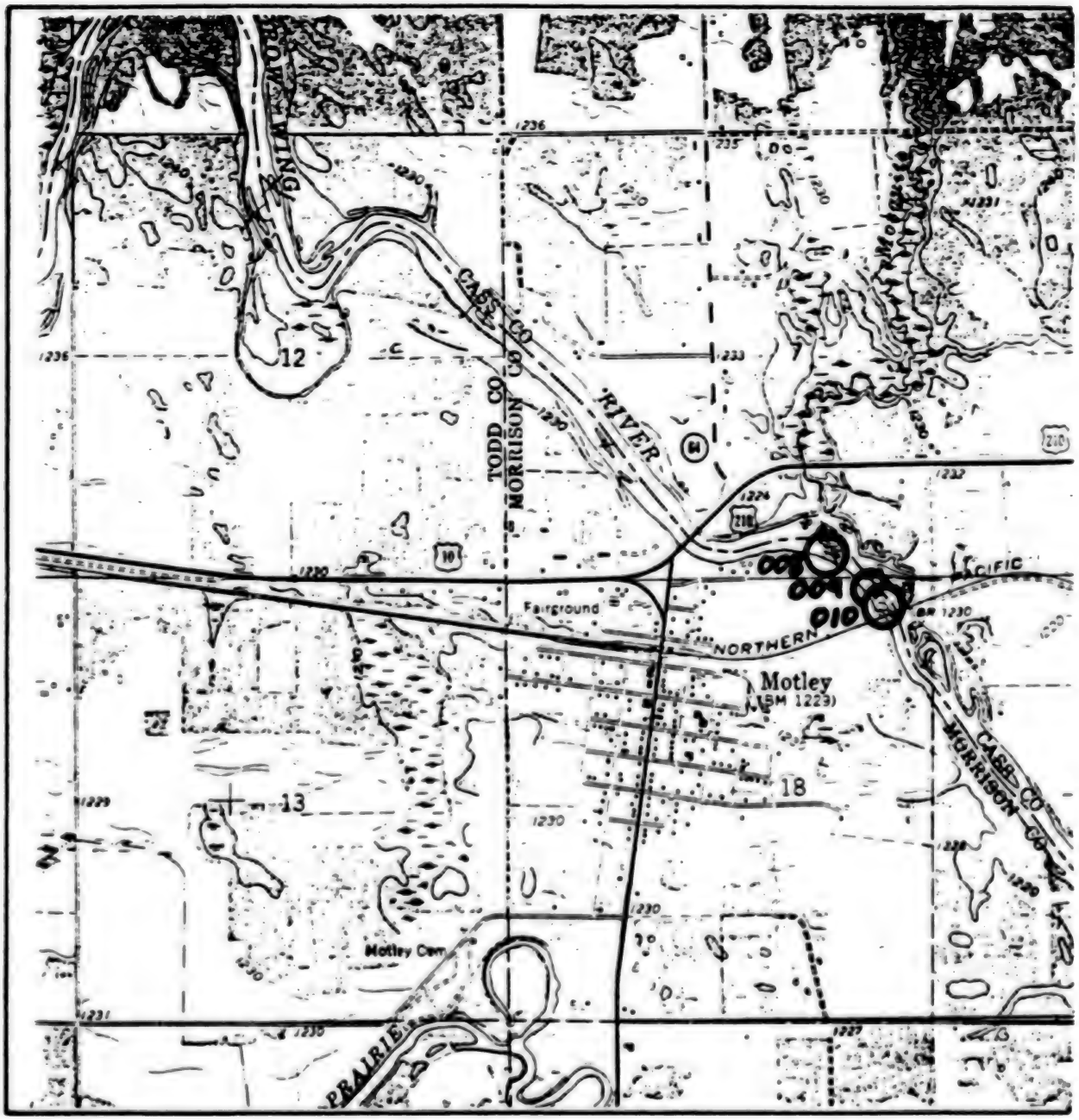

Township 133N Range 31W County MORRISON P.M. 5TH

Scale: 1:24,000 Name of Quad. MOTLEY

◯ - BLM administered islands/uplands County Control No. 008-010

Note: Boundaries are approximate;contact BLM for more detailed information.

PUBLIC LAND
IN
MINNESOTA

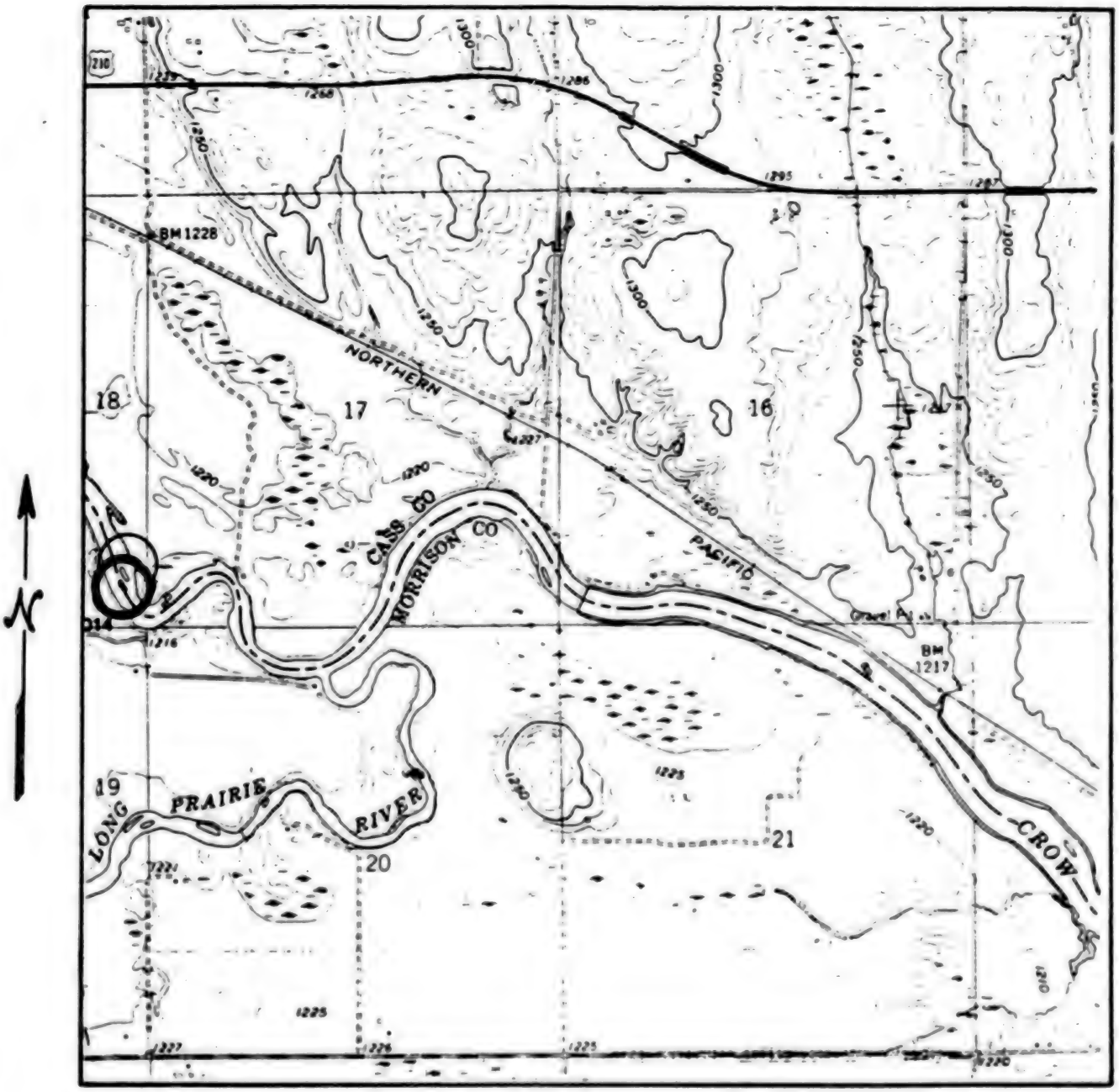

Township 133N Range 31W County MORRISON P.M. 5TH

Scale: 1:24,000 Name of Quad. MOTLEY, SE

◯ - BLM administered islands/uplands County Control No. 014

Note: Boundaries are approximate;contact BLM for more detailed information.

PUBLIC LAND
IN
MINNESOTA

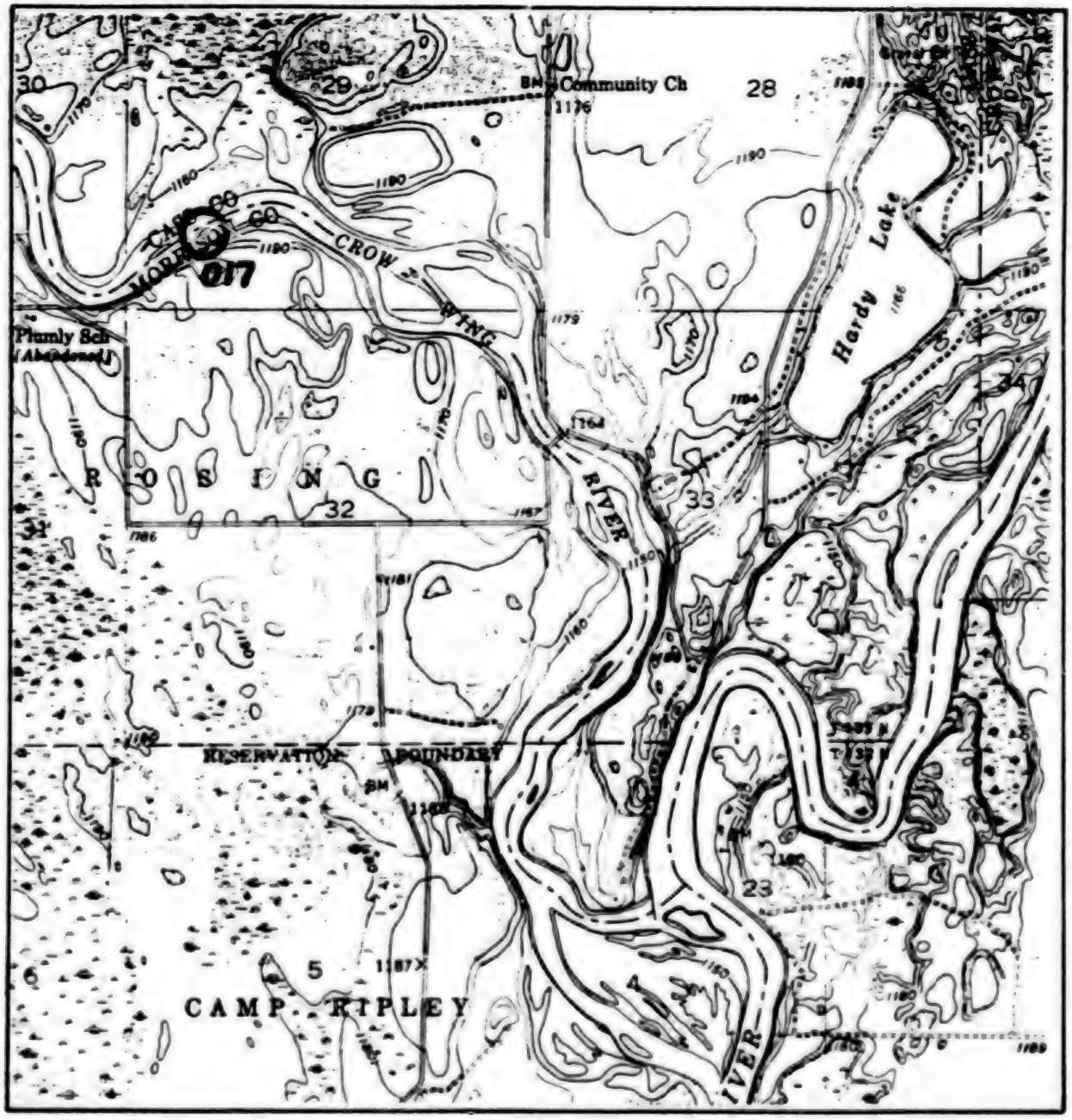

Township 133N Range 29W County MORRISON P.M. 5TH

Scale: 1:24,000 Name of Quad. BAXTER

◯ - BLM administered islands/uplands County Control No. 017

Note: Boundaries are approximate;contact BLM for more detailed information.

PUBLIC LAND
IN
MINNESOTA

Township 132N Range 29W County MORRISON P.M. 5TH

Scale: 1:24,000 Name of Quad. BAXTER

◯ - BLM administered islands/uplands County Control No. 026

Note: Boundaries are approximate;contact BLM for more detailed information.

PUBLIC LAND
IN
MINNESOTA

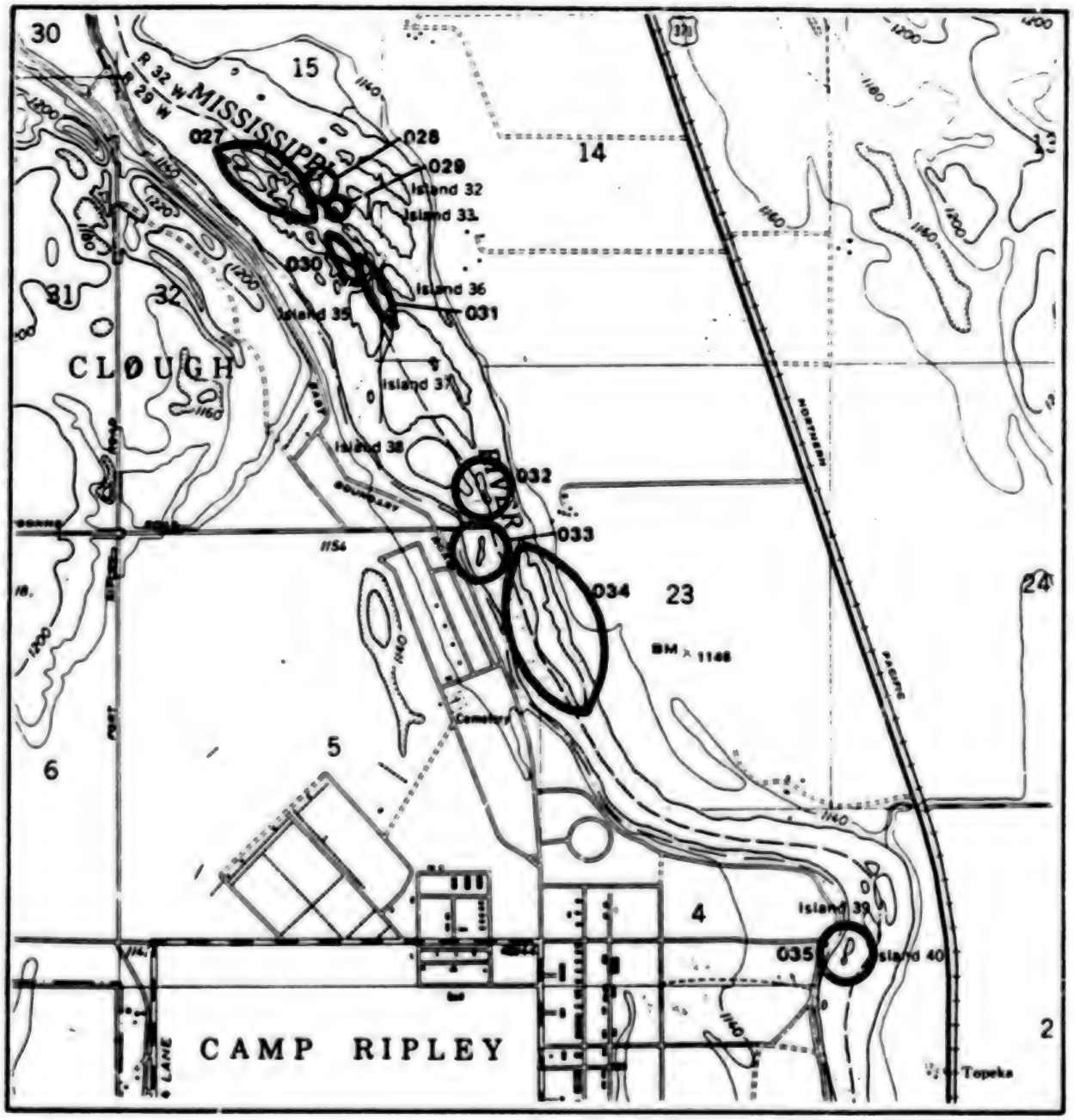

Township 130N 41N / 131N 42N Range 29W+32W County MORRISON P.M. 4TH+5TH

Scale: 1:24,000 Name of Quad. BELLE PRARIE

◯ - BLM administered islands/uplands County Control No. 027-035

Note: Boundaries are approximate;contact BLM for more detailed information.

PUBLIC LAND
IN
MINNESOTA

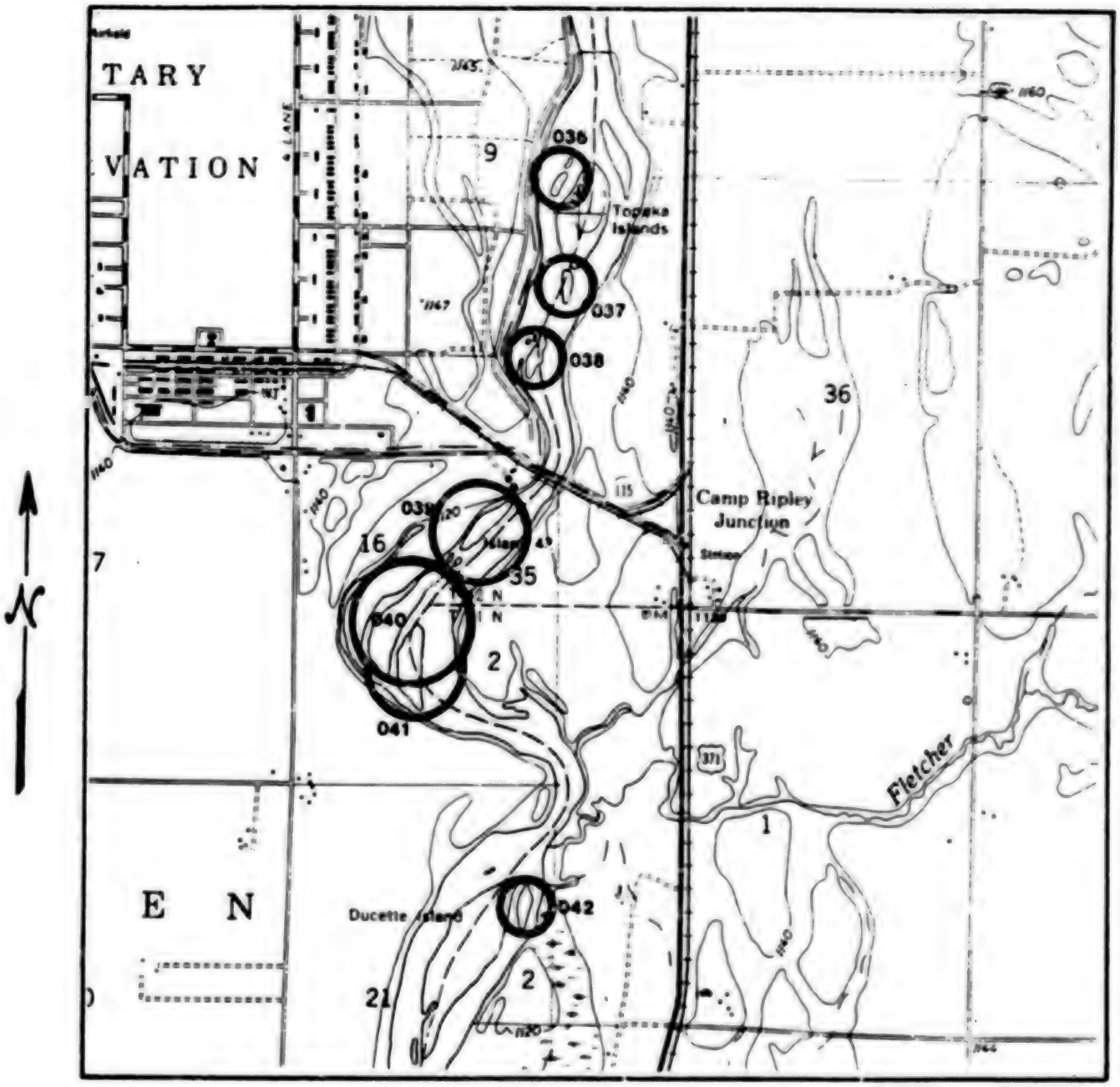

Township 130N + 41N 42N Range 29W+32W County MORRISON P.M. 4TH + 5TH

Scale: 1:24,000 Name of Quad. BELLE PRAIRIE

○ - BLM administered islands/uplands County Control No. 036-042

Note: Boundaries are approximate;contact BLM for more detailed information.

PUBLIC LAND
IN
MINNESOTA

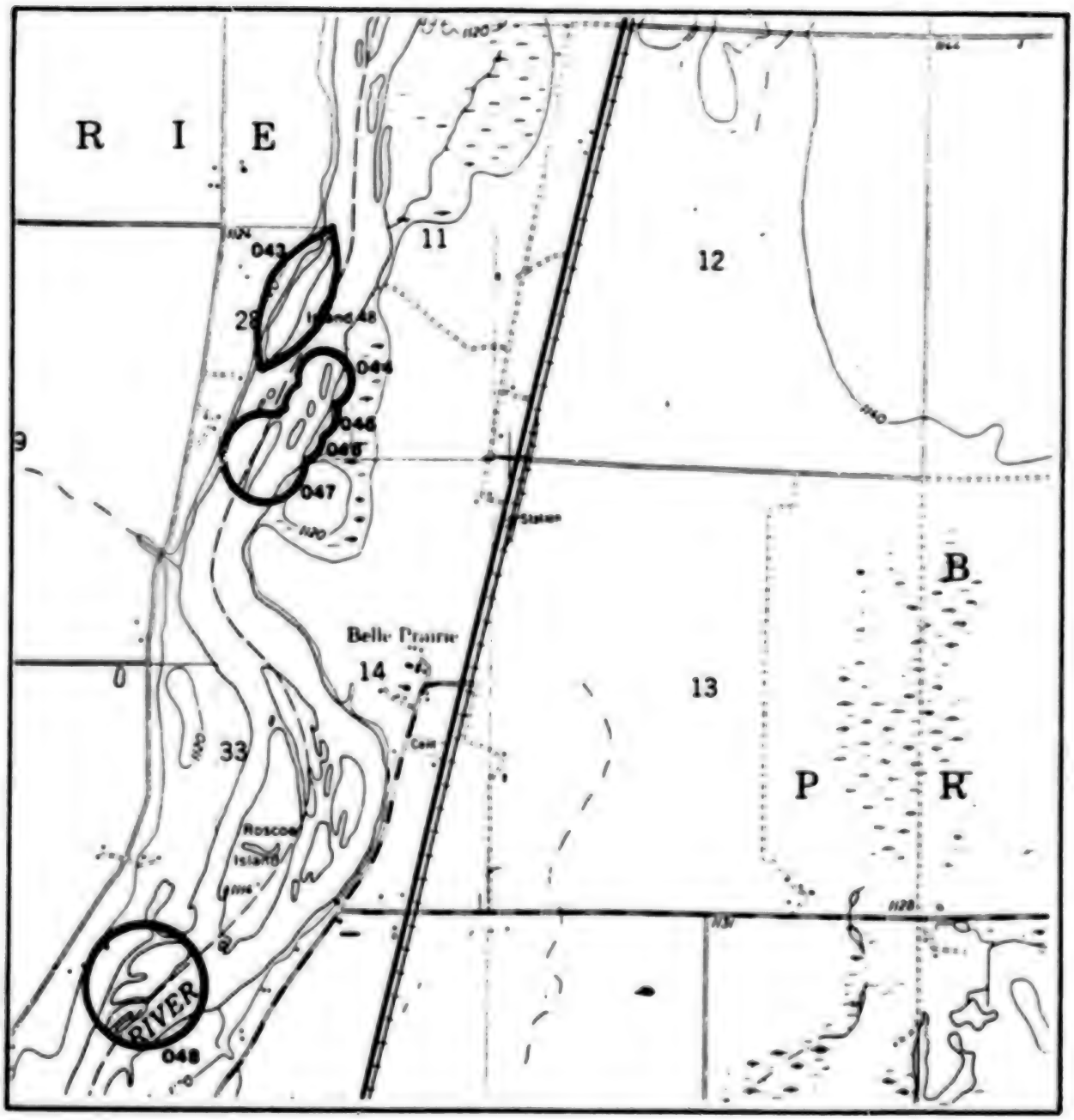

Township 130N+41N Range 29W+32W County MORRISON P.M. 4TH+5TH

Scale: 1:24,000 Name of Quad. BELLE PRAIRIE

◯ - BLM administered islands/uplands County Control No. 043-048

Note: Boundaries are approximate;contact BLM for more detailed information.

PUBLIC LAND
IN
MINNESOTA

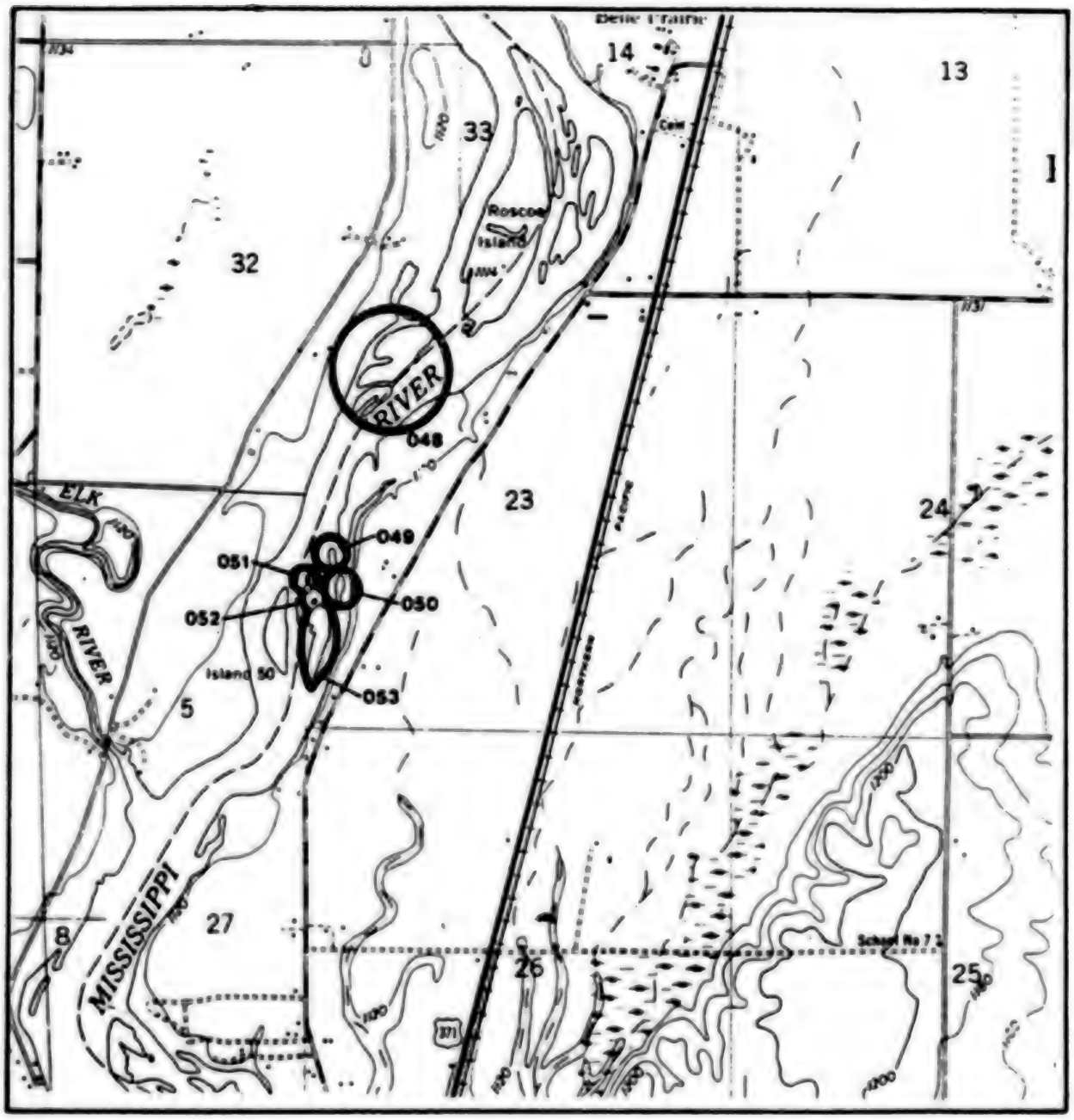

Township 130N+ 41N Range 29W+32W County MORRISON P.M. 4TH+5TH

Scale: 1:24,000 Name of Quad. BELLE PRAIRIE

◯ - BLM administered islands/uplands County Control No. 048-053

Note: Boundaries are approximate;contact BLM for more detailed information.

PUBLIC LAND
IN
MINNESOTA

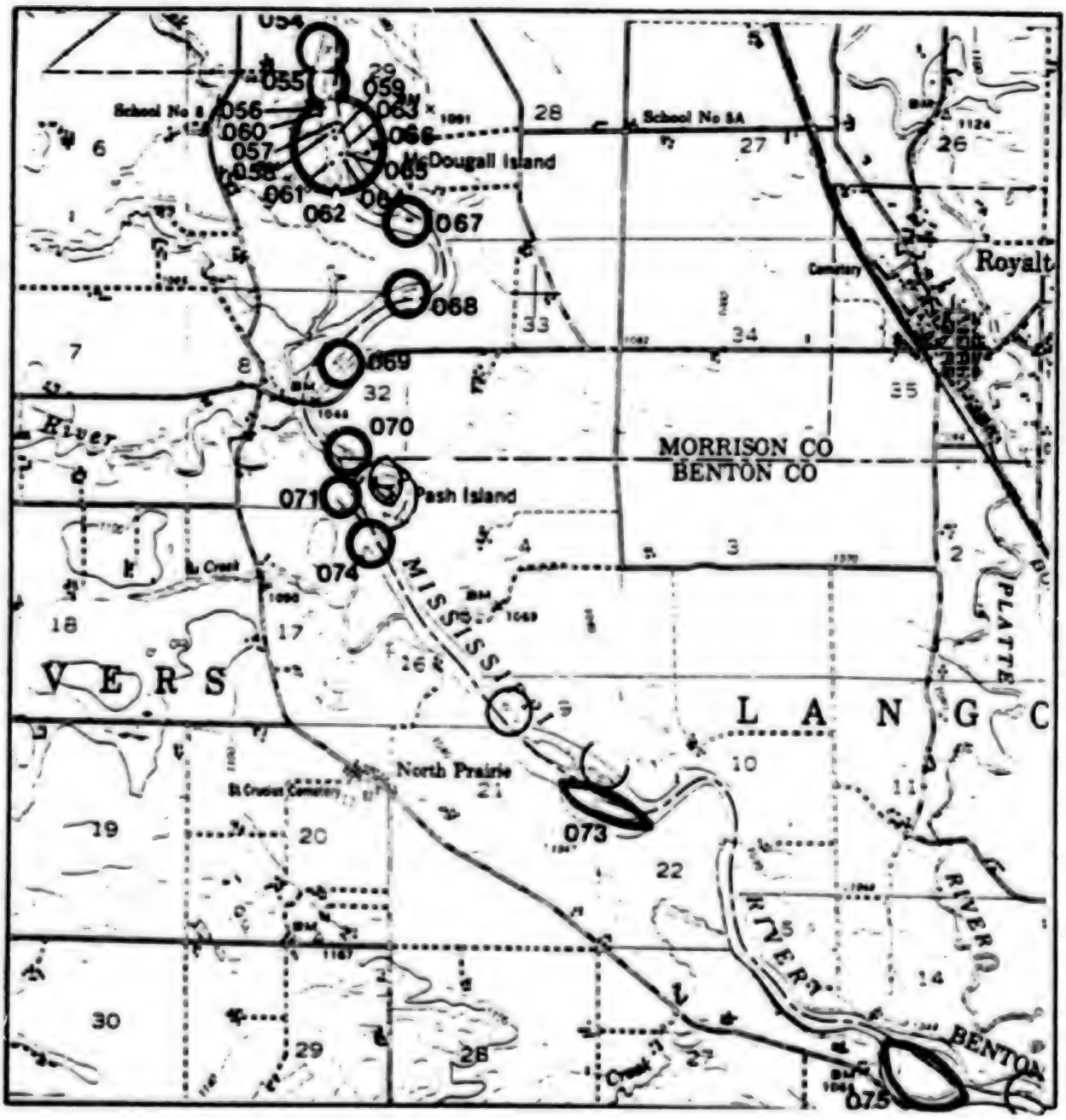

Township 39N 127+128N Range 32W 29W County MORRISON P.M. 4TH + 5TH

Scale: 1:24,000 Name of Quad. LITTLE FALLS

○ - BLM administered islands/uplands County Control No. 054 - 071
073 - 075

Note: Boundaries are approximate;contact BLM for more detailed information.

PUBLIC LAND
IN
MINNESOTA

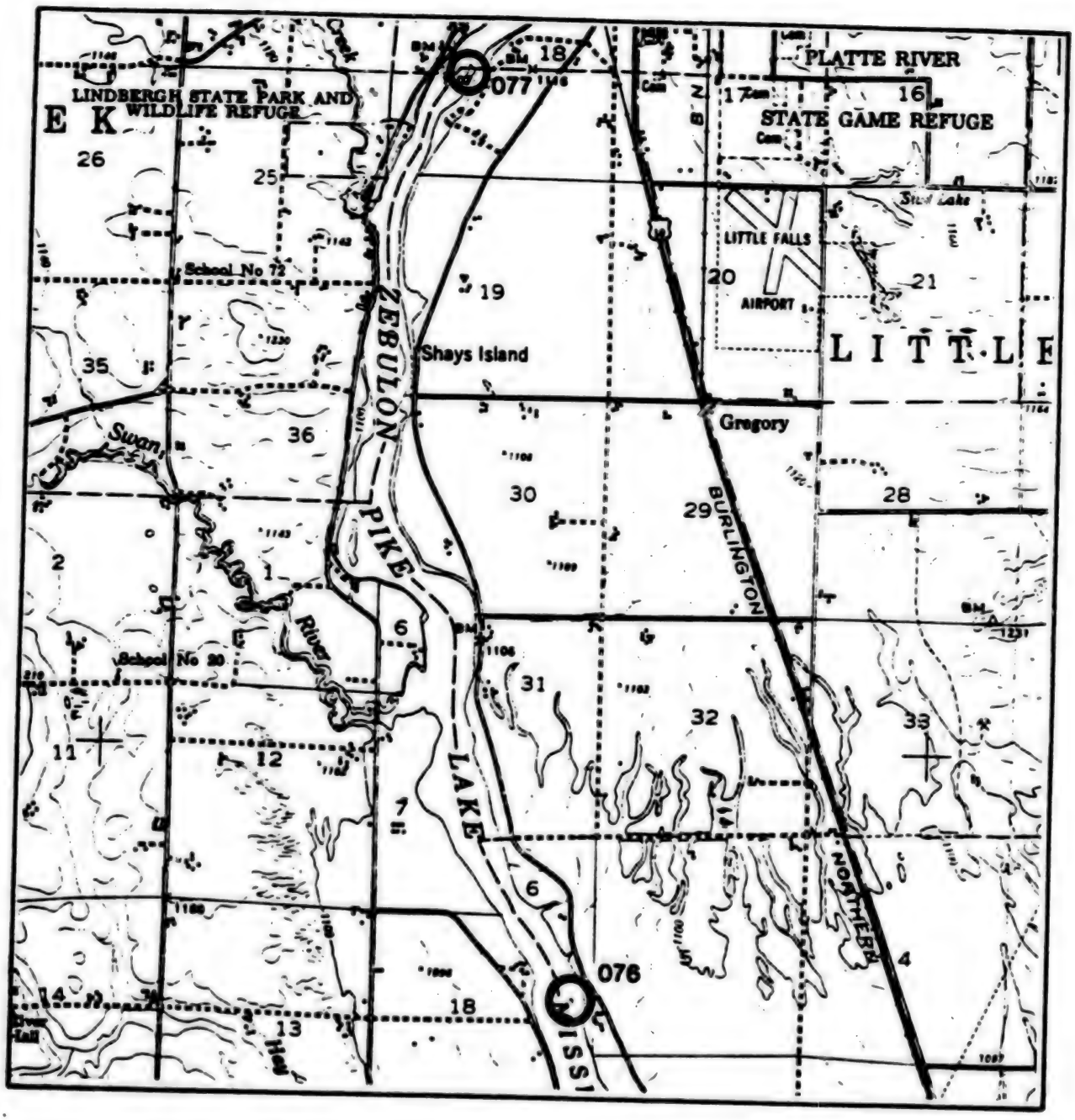

Township 39N + 40N Range 32W County MORRISON P.M. 4TH

Scale: 1:24,000 Name of Quad. LITTLE FALLS

○ - BLM administered islands/uplands County Control No. 076, 077

Note: Boundaries are approximate;contact BLM for more detailed information.

U.S. Department of the Interior

Bureau of Land Management

SEPTEMBER, 1989

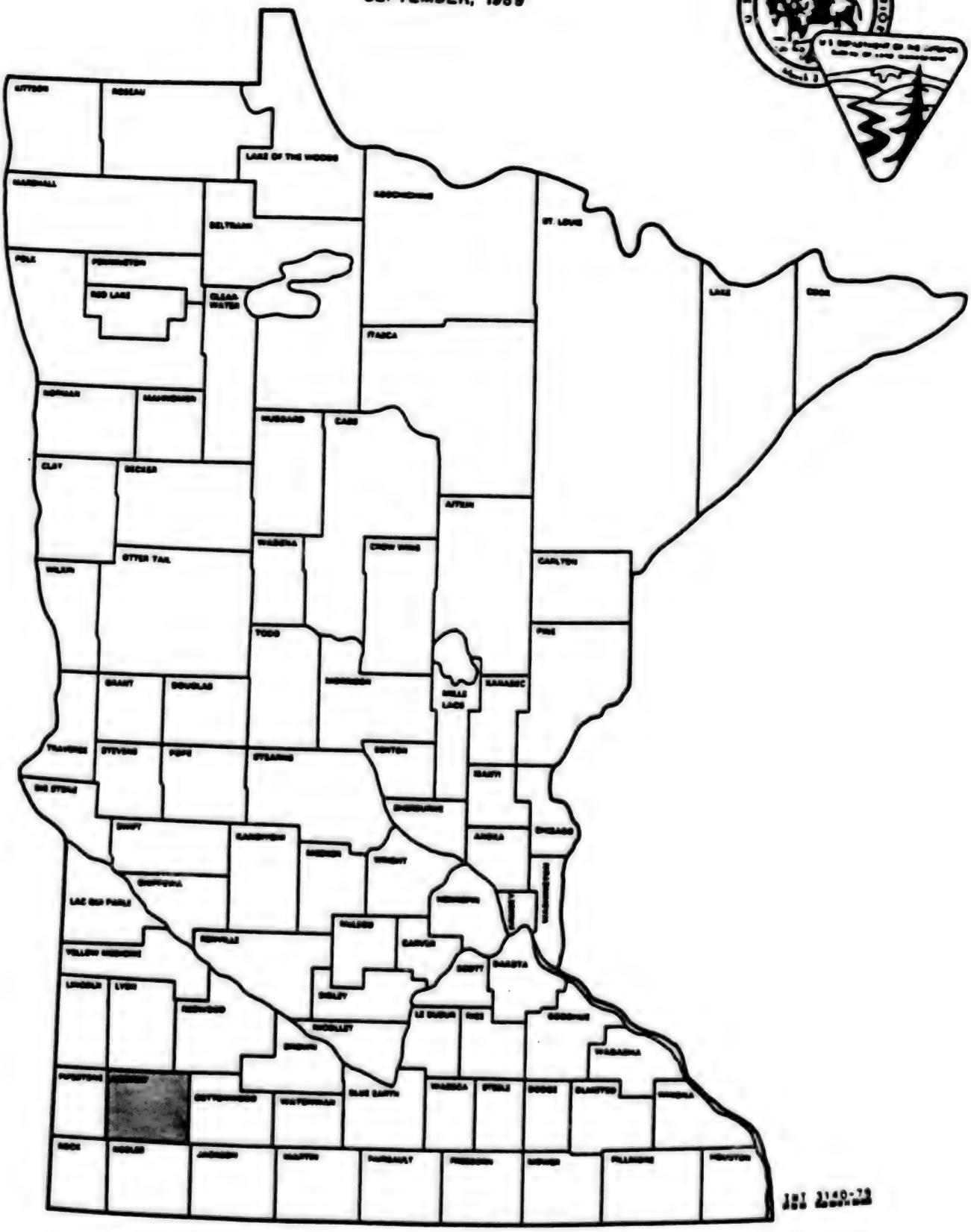

MURRAY COUNTY

PUBLIC LAND
IN
MINNESOTA

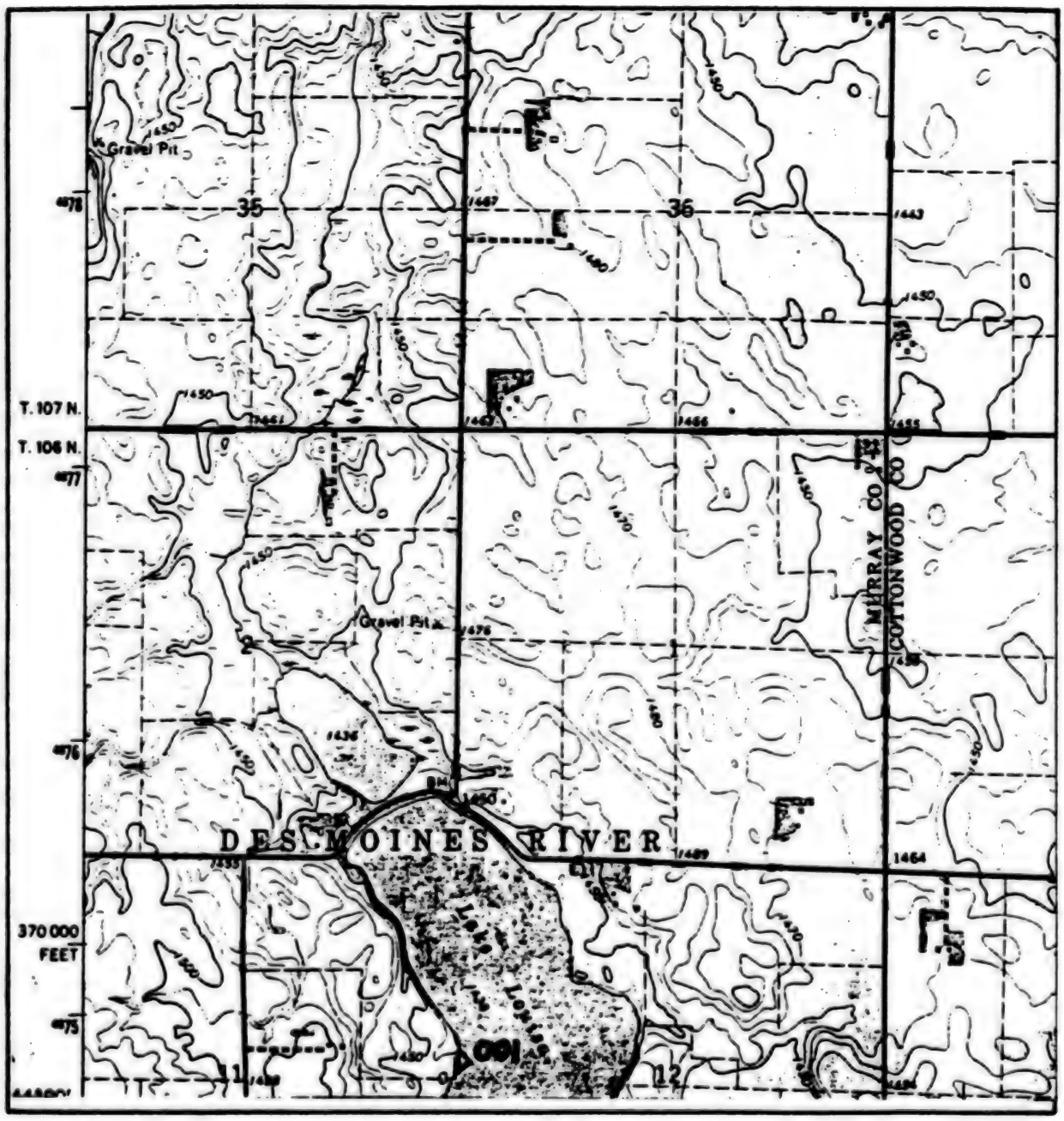

Township 106N Range 39W County MURRAY P.M. 5TH

Scale: 1:24,000 Name of Quad. WEST BROOK

◯ - BLM administered islands/uplands County Control No. 001 LOT #1

Note: Boundaries are approximate;contact BLM for more detailed information.

PUBLIC LAND
IN
MINNESOTA

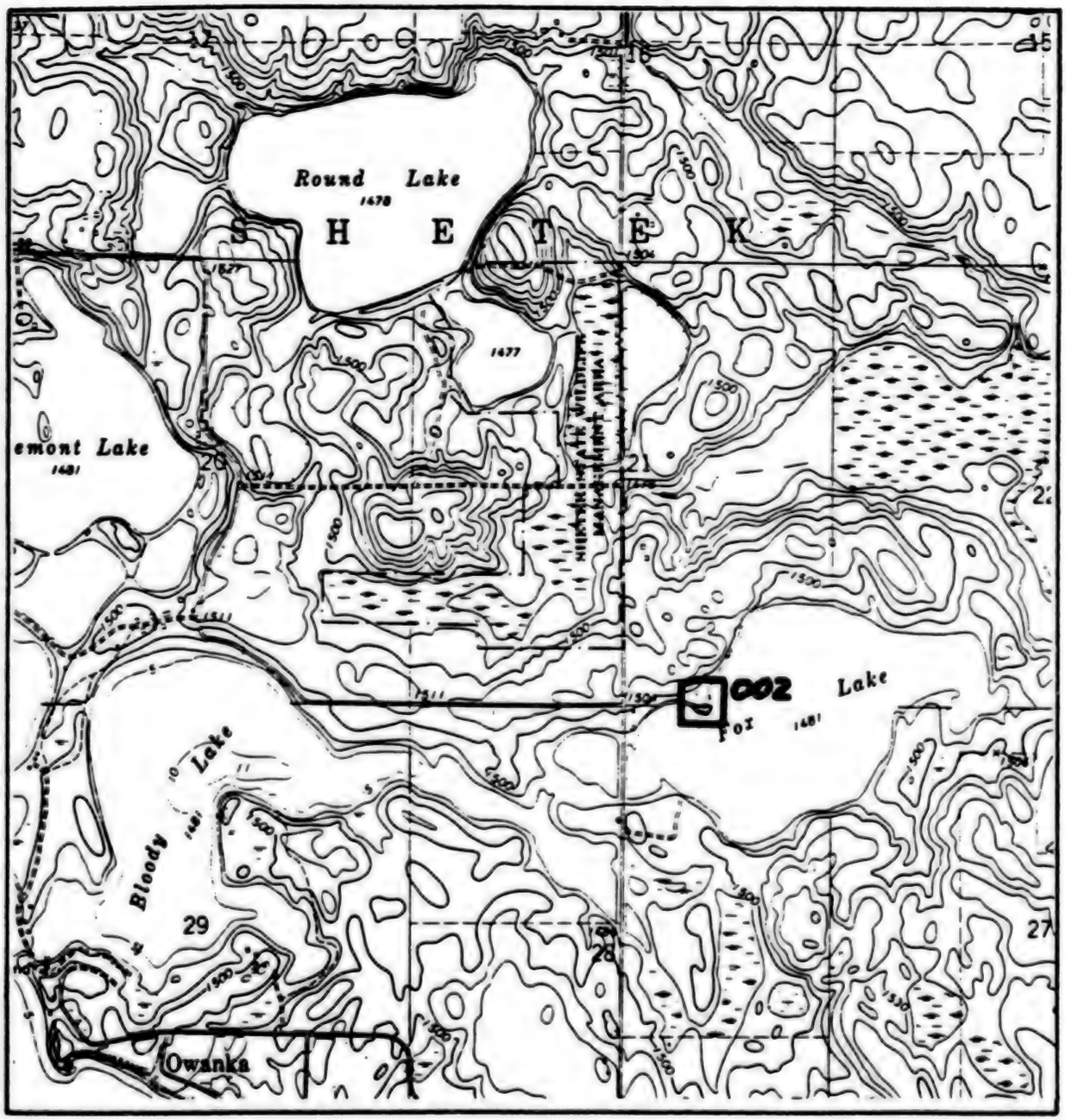

Township 108N Range 40W County MURRAY P.M. 5TH

Scale: 1:24,000 Name of Quad. TRACEY WEST

◯ - BLM administered islands/uplands County Control No. 002

Note: Boundaries are approximate;contact BLM for more detailed information.

PUBLIC LAND
IN
MINNESOTA

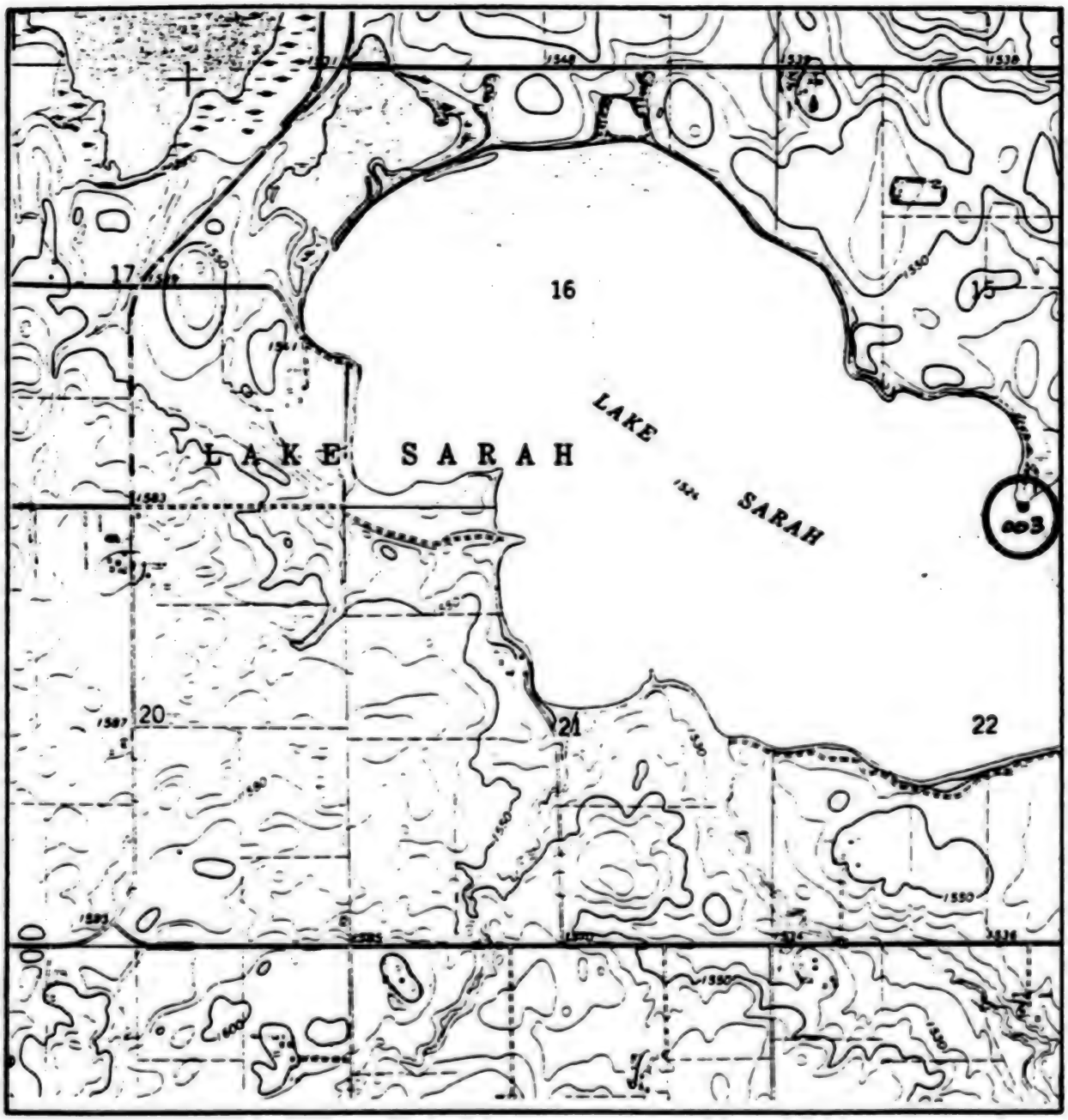

Township 108 Range 41W County MURRAY P.M. 5TH

Scale: 1:24,000 Name of Quad. GALATON

○ - BLM administered islands/uplands County Control No. 003

Note: Boundaries are approximate;contact BLM for more detailed information.

U.S. Department of the Interior

Bureau of Land Management

SEPTEMBER, 1989

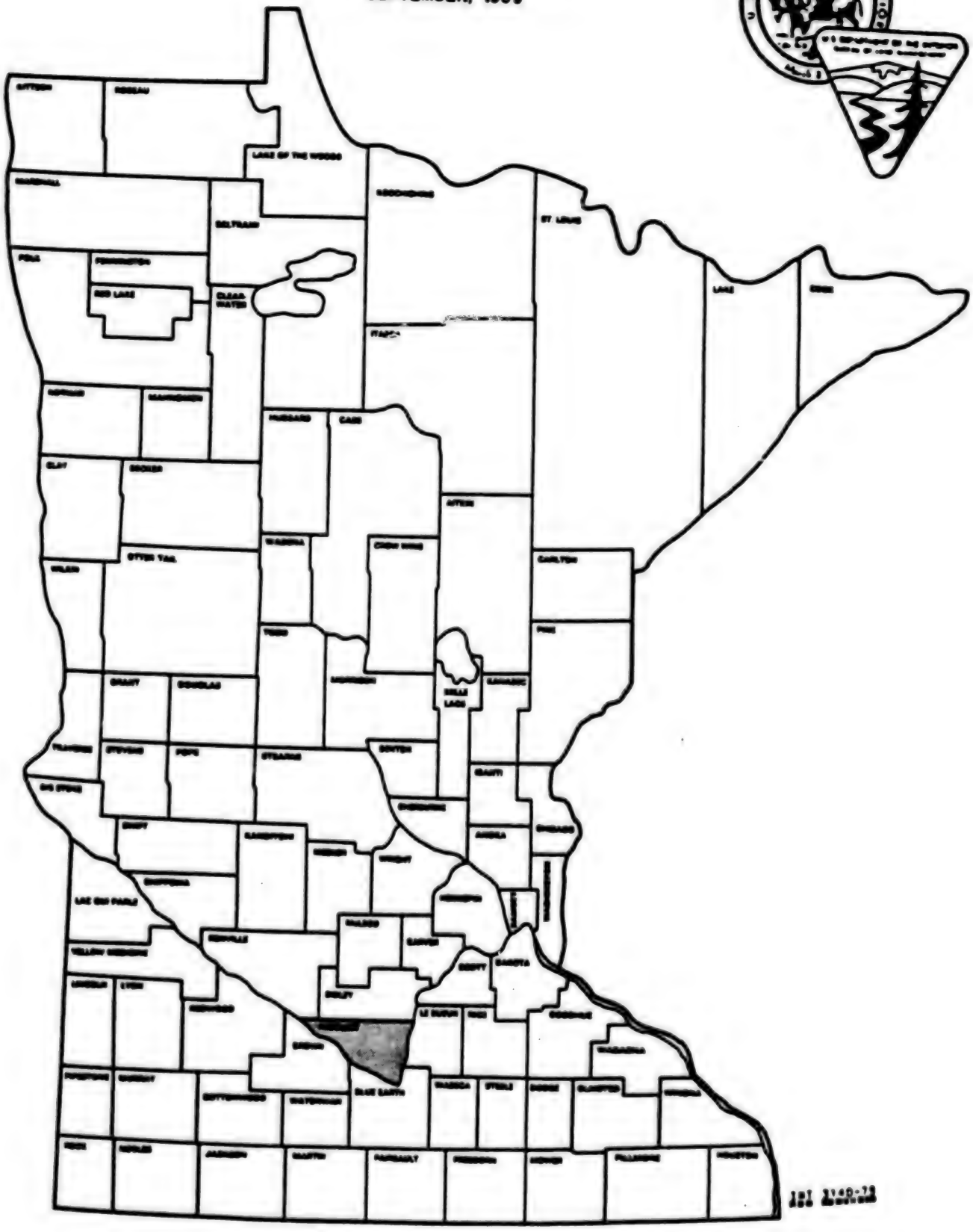

NICOLLET COUNTY

PUBLIC LAND
IN
MINNESOTA

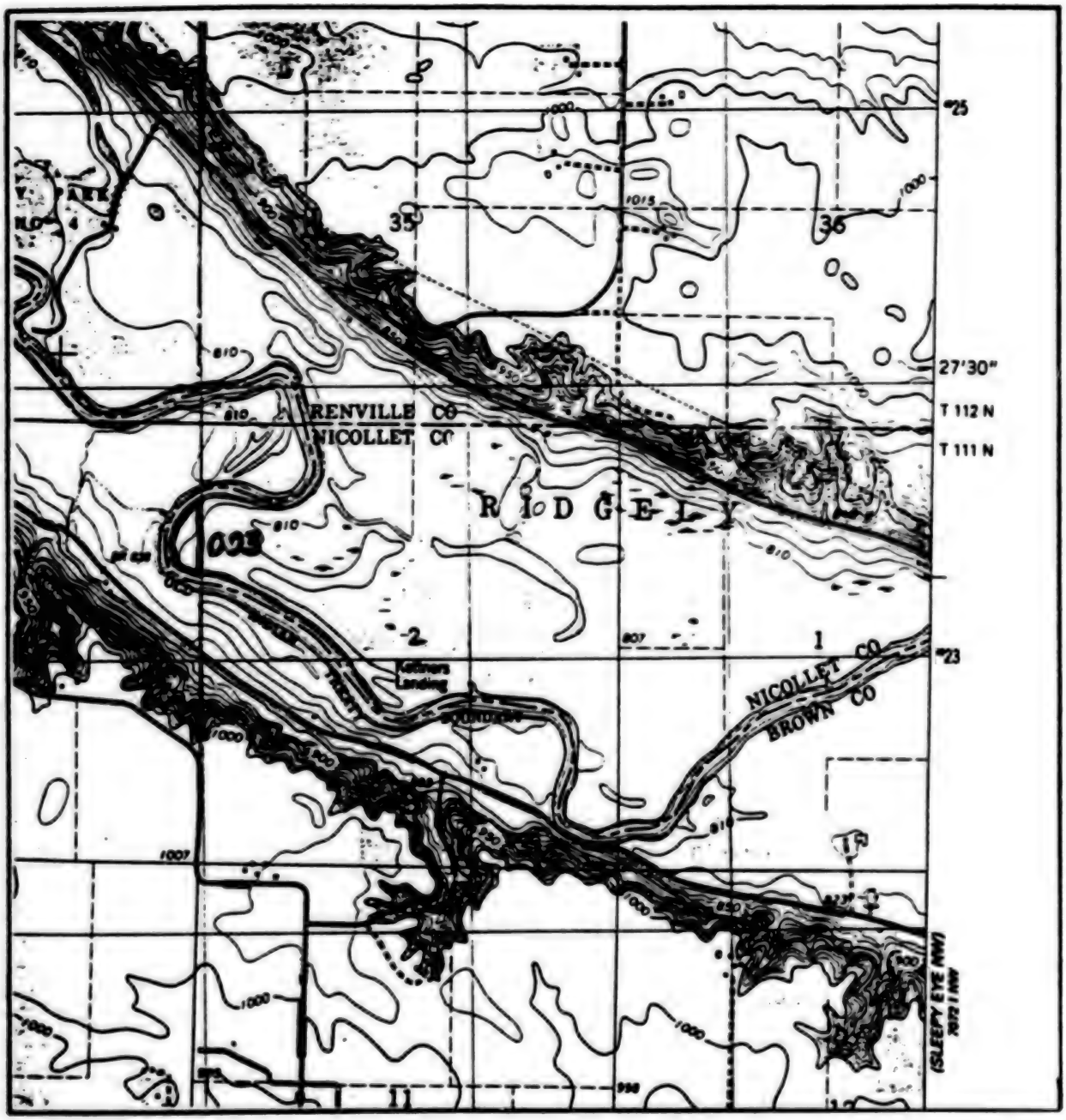

Township 111N Range 33W County NICOLLET P.M. 5TH

Scale: 1:24,000 Name of Quad. MORGAN NE

◯ - BLM administered islands/uplands County Control No. 003

Note: Boundaries are approximate;contact BLM for more detailed information.

U.S. Department of the Interior

Bureau of Land Management

SEPTEMBER, 1989

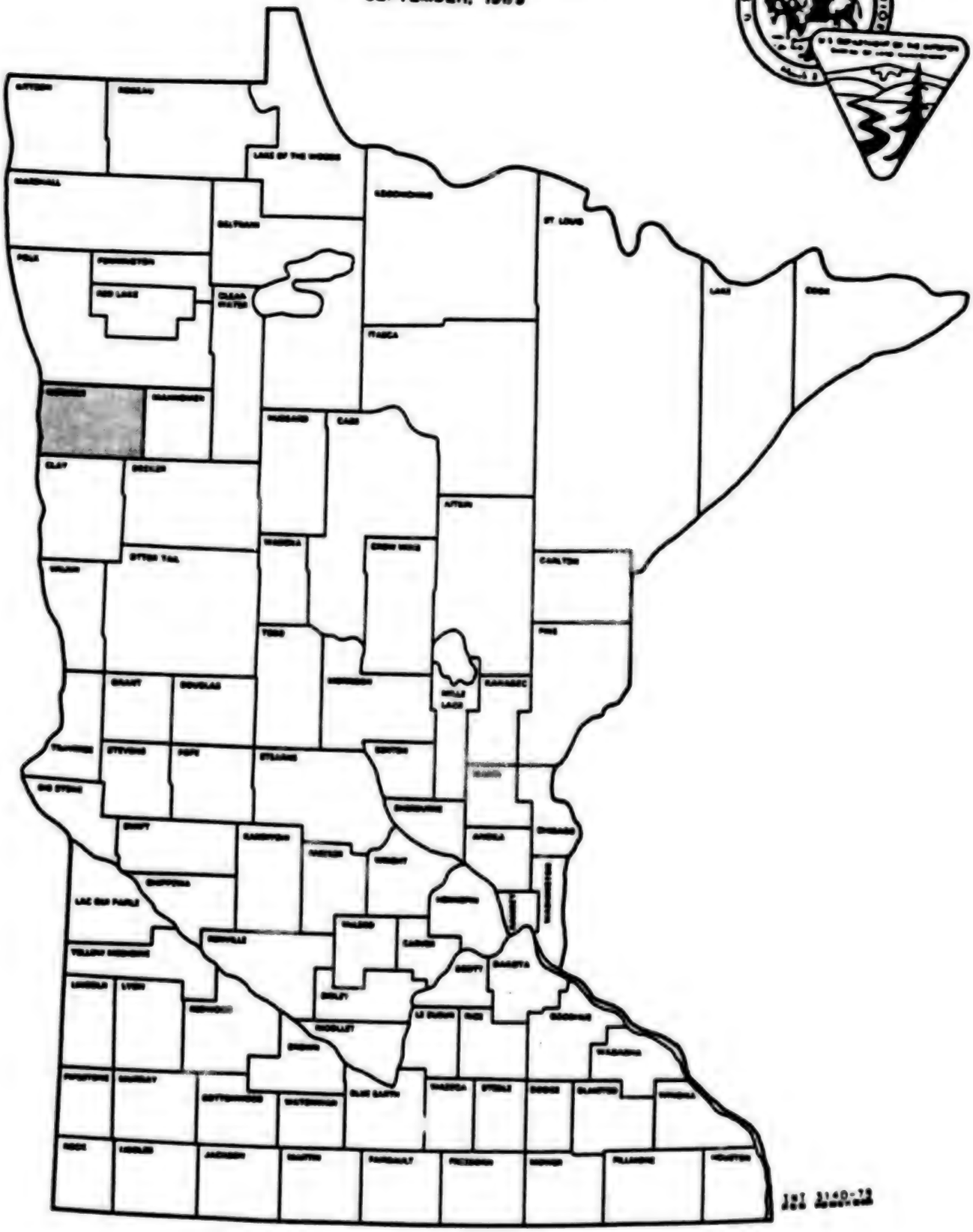

NORMAN COUNTY

PUBLIC LAND
IN
MINNESOTA

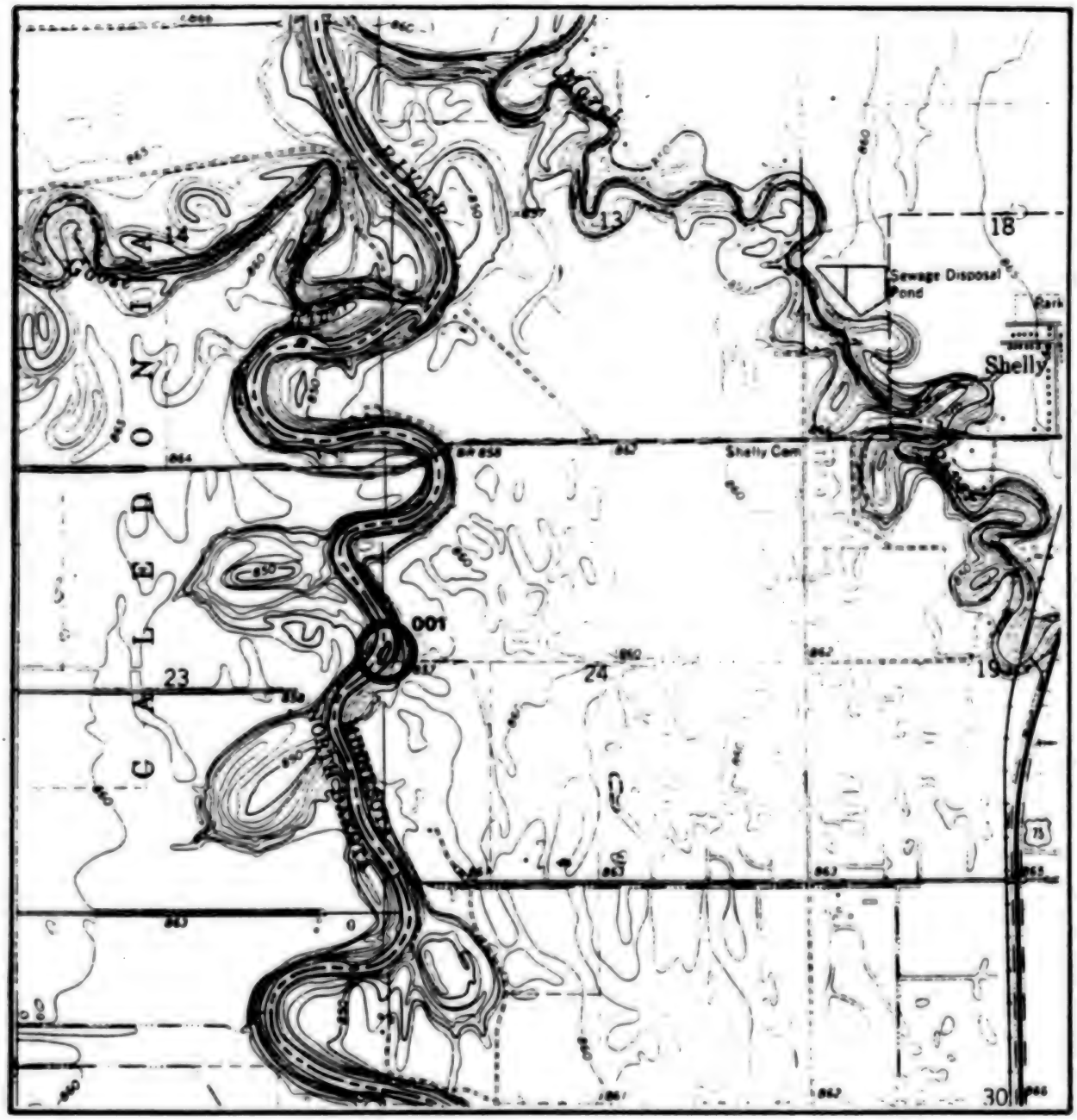

Township 146N Range 49W County NORMAN P.M. 5TH

Scale: 1:24,000 Name of Quad. SHELLY

◯ - BLM administered islands/uplands County Control No. 001

Note: Boundaries are approximate;contact BLM for more detailed information.

PUBLIC LAND
IN
MINNESOTA

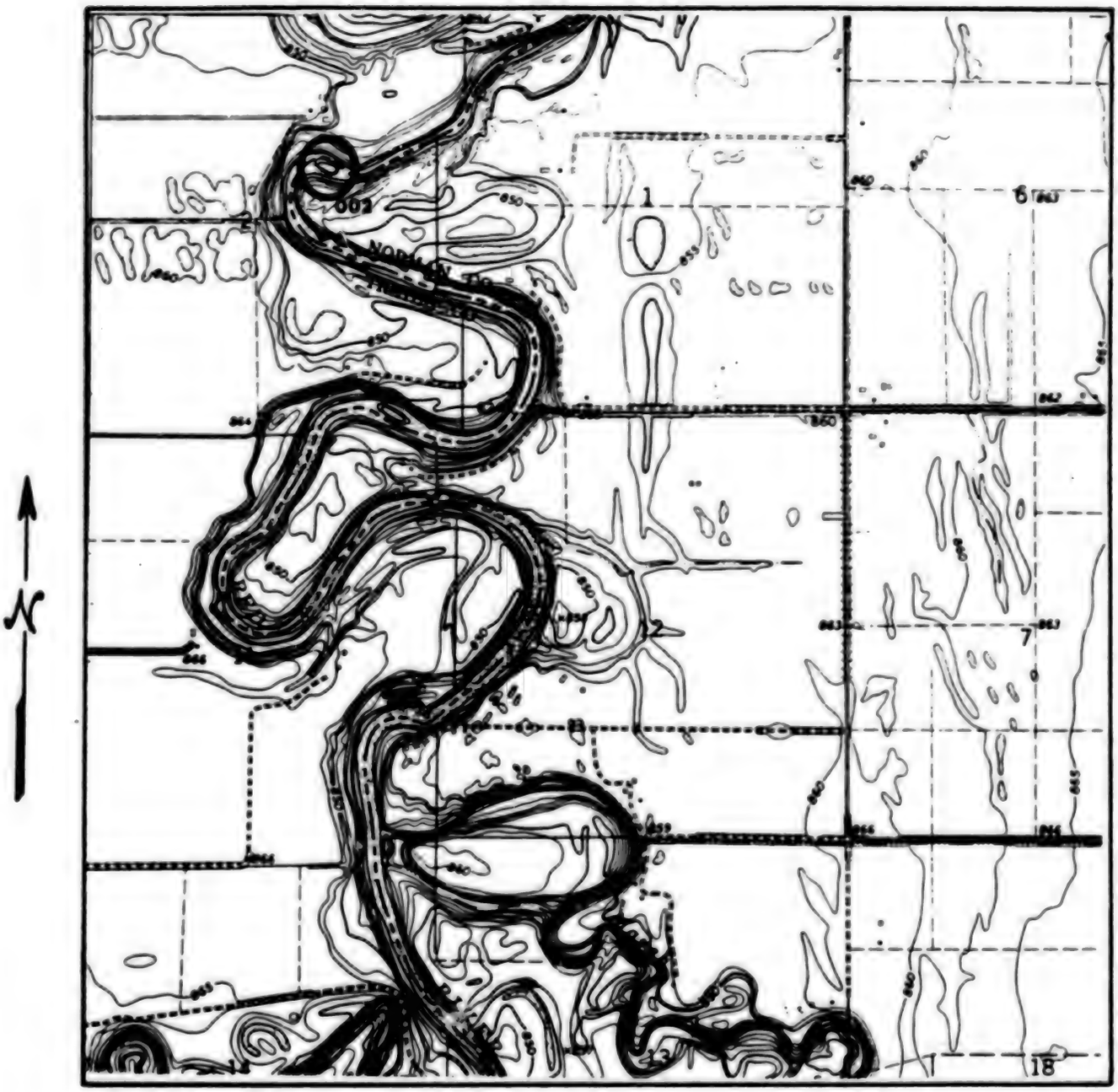

Township 146N Range 49W County NORMAN P.M. 5TH

Scale: 1:24,000 Name of Quad. SHELLY

◯ - BLM administered islands/uplands County Control No. 002

Note: Boundaries are approximate;contact BLM for more detailed information.

PUBLIC LAND
IN
MINNESOTA

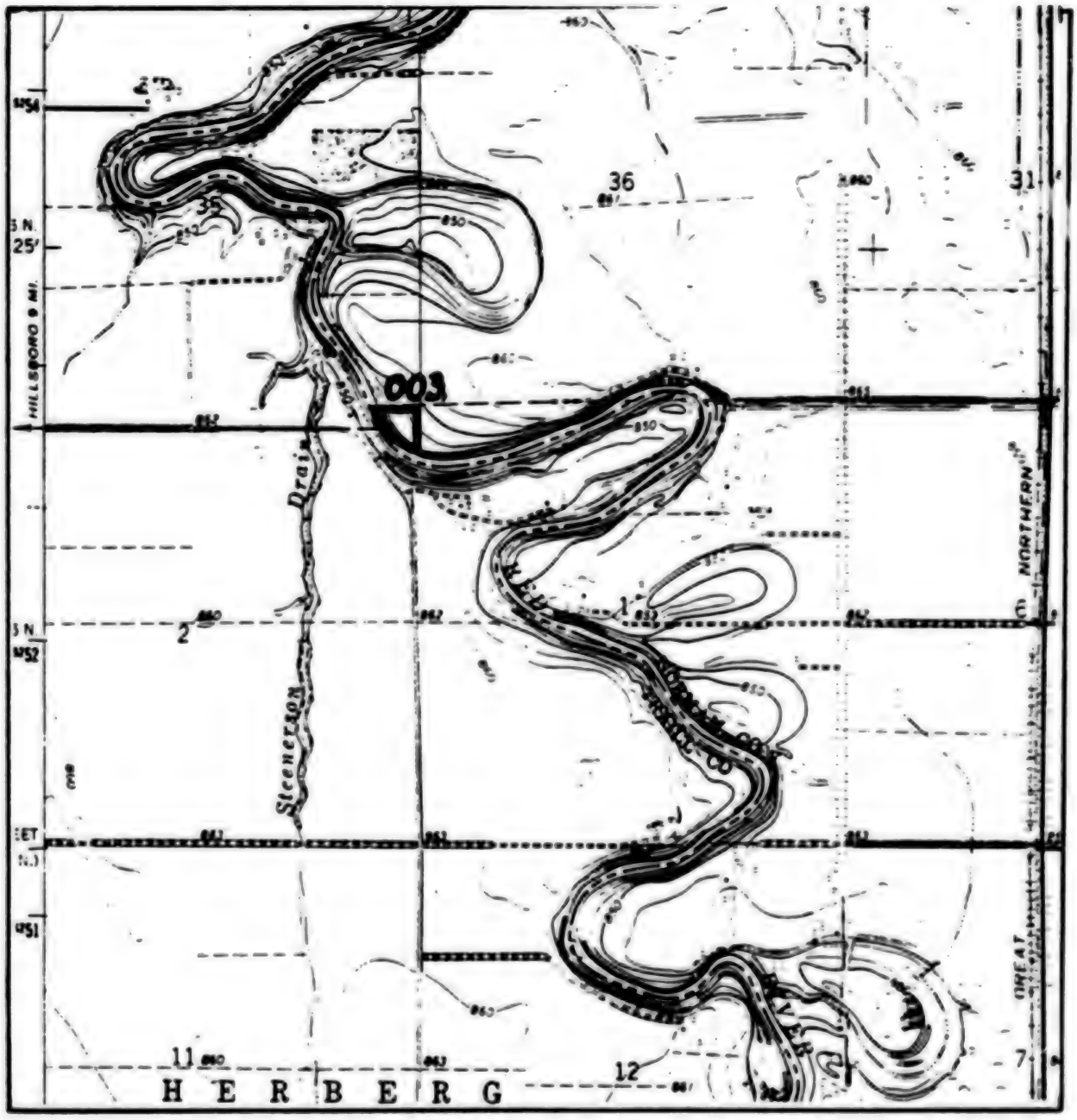

Township 145N Range 49W County NORMAN

Scale: 1:24,000 Name of Quad. SHELLY

◯ - BLM administered islands/uplands County Control No. 003

SEC. 2 LOT 1

Note: Boundaries are approximate;contact BLM for more detailed information.

U.S. Department of the Interior

Bureau of Land Management

SEPTEMBER, 1989

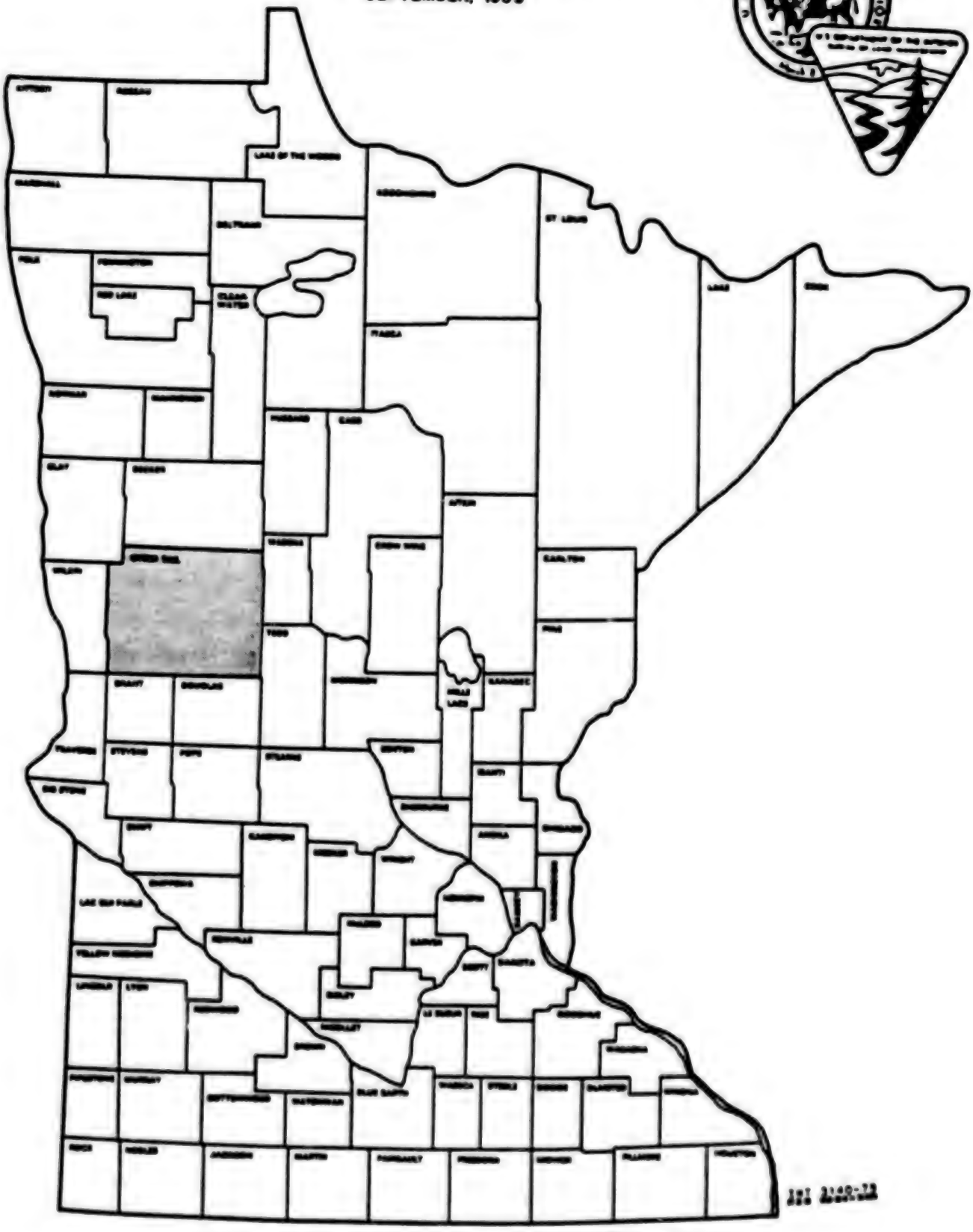

OTTER TAIL COUNTY

PUBLIC LAND
IN
MINNESOTA

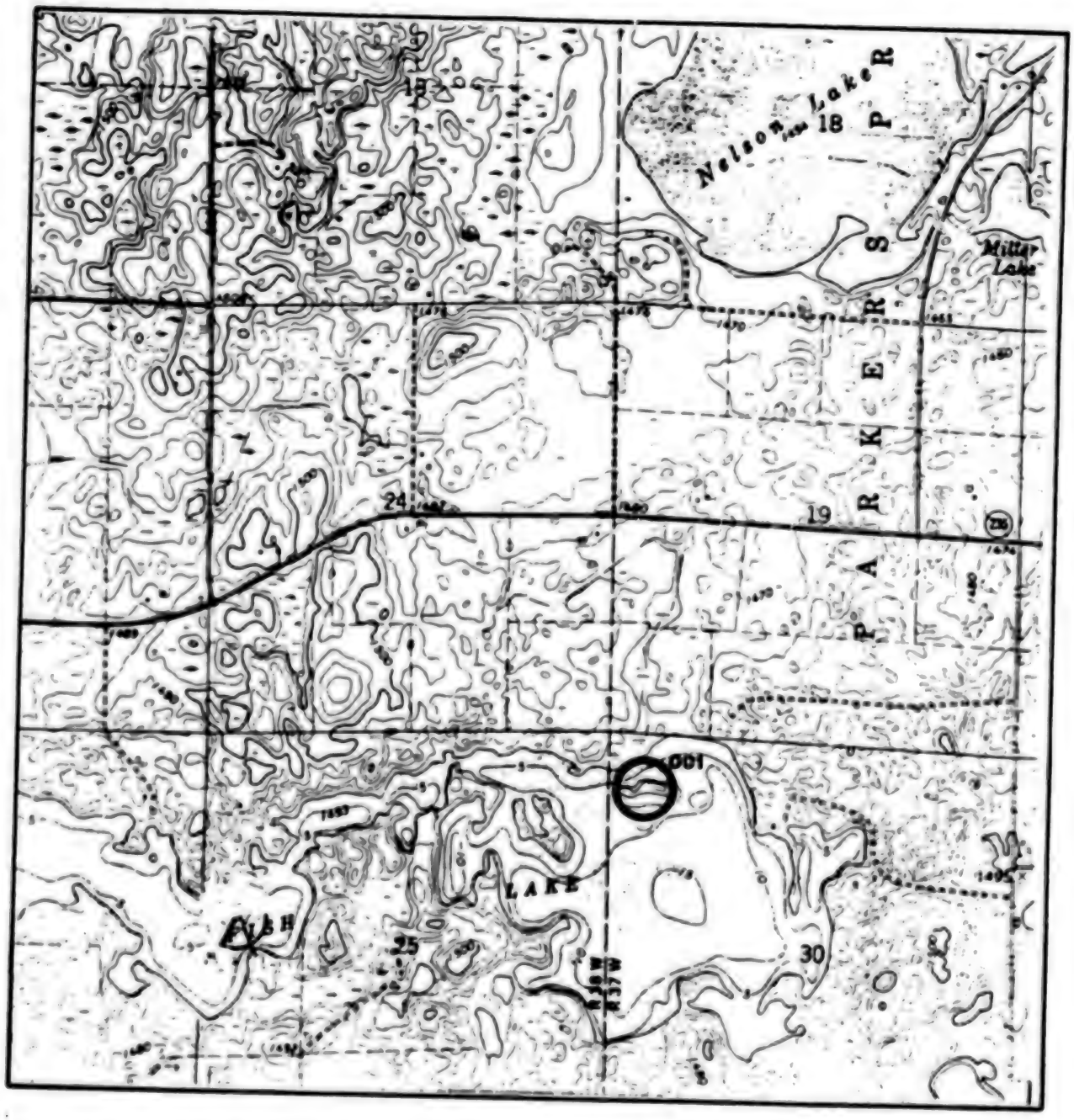

Township 131N Range 37W County OTTERTAIL P.M. 5TH

Scale: 1:24,000 Name of Quad. PARKERS PRAIRIE NW

○ - BLM administered islands/uplands County Control No. 001

Note: Boundaries are approximate;contact BLM for more detailed information.

PUBLIC LAND
IN
MINNESOTA

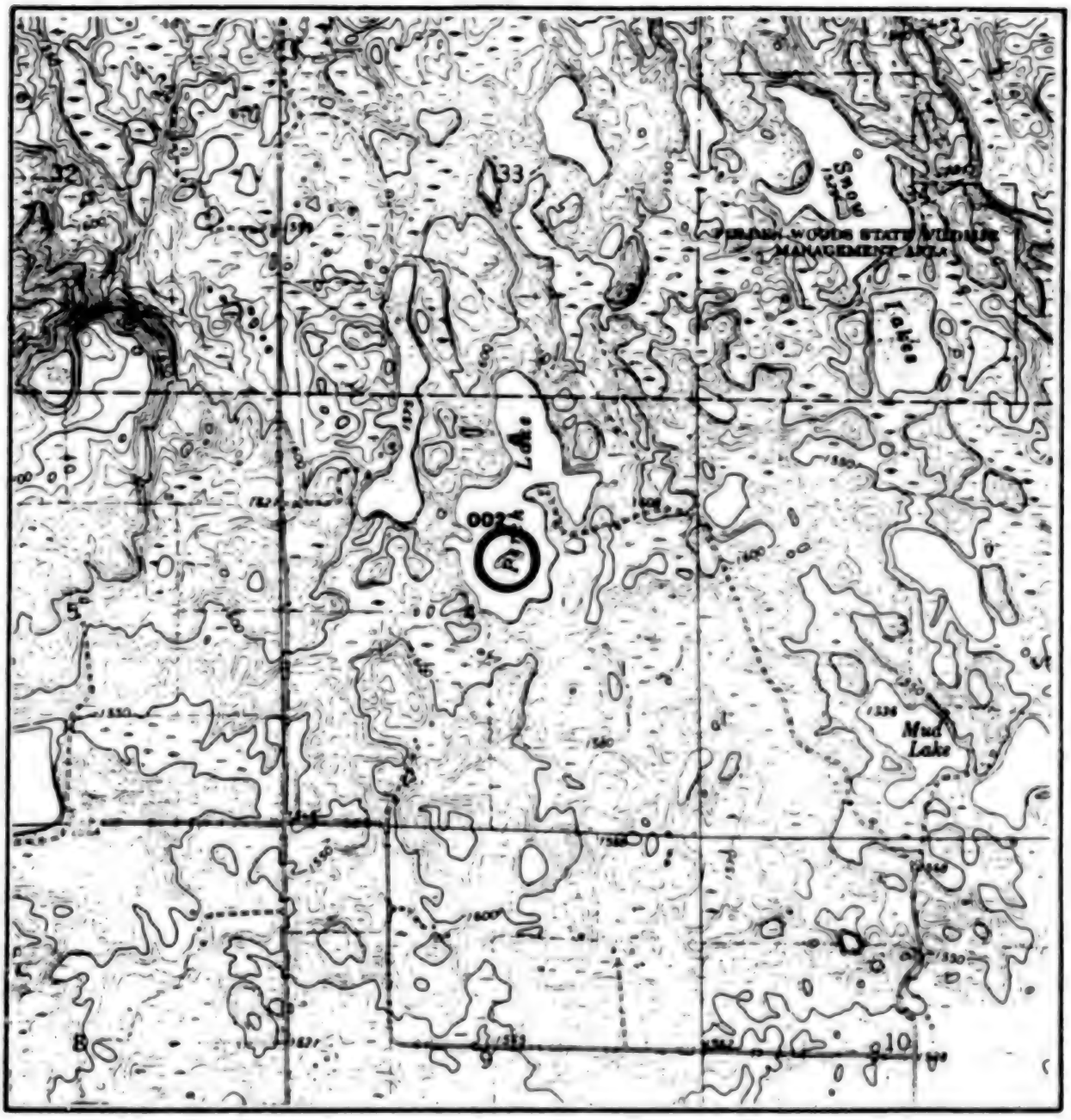

Township 131N Range 38W County OTTERTAIL P.M. 5TH

Scale: 1:24,000 Name of Quad. PARKERS PRAIRIE NW

◯ - BLM administered islands/uplands County Control No. 002

Note: Boundaries are approximate;contact BLM for more detailed information.

PUBLIC LAND
IN
MINNESOTA



Township 131N Range 39W County OTTERTAIL P.M. 5TH

Scale: 1:24,000 Name of Quad. INSPIRATION PEAK

◯ - BLM administered islands/uplands County Control No. 004, 005,

Note: Boundaries are approximate;contact BLM for more detailed information.

PUBLIC LAND
IN
MINNESOTA



Township 131N Range 39W County OTTERTAIL P.M. 5TH

Scale: 1:24,000 Name of Quad. INSPIRATION PEAK

◯ - BLM administered islands/uplands County Control No. 006-008

Note: Boundaries are approximate;contact BLM for more detailed information.

PUBLIC LAND
IN
MINNESOTA

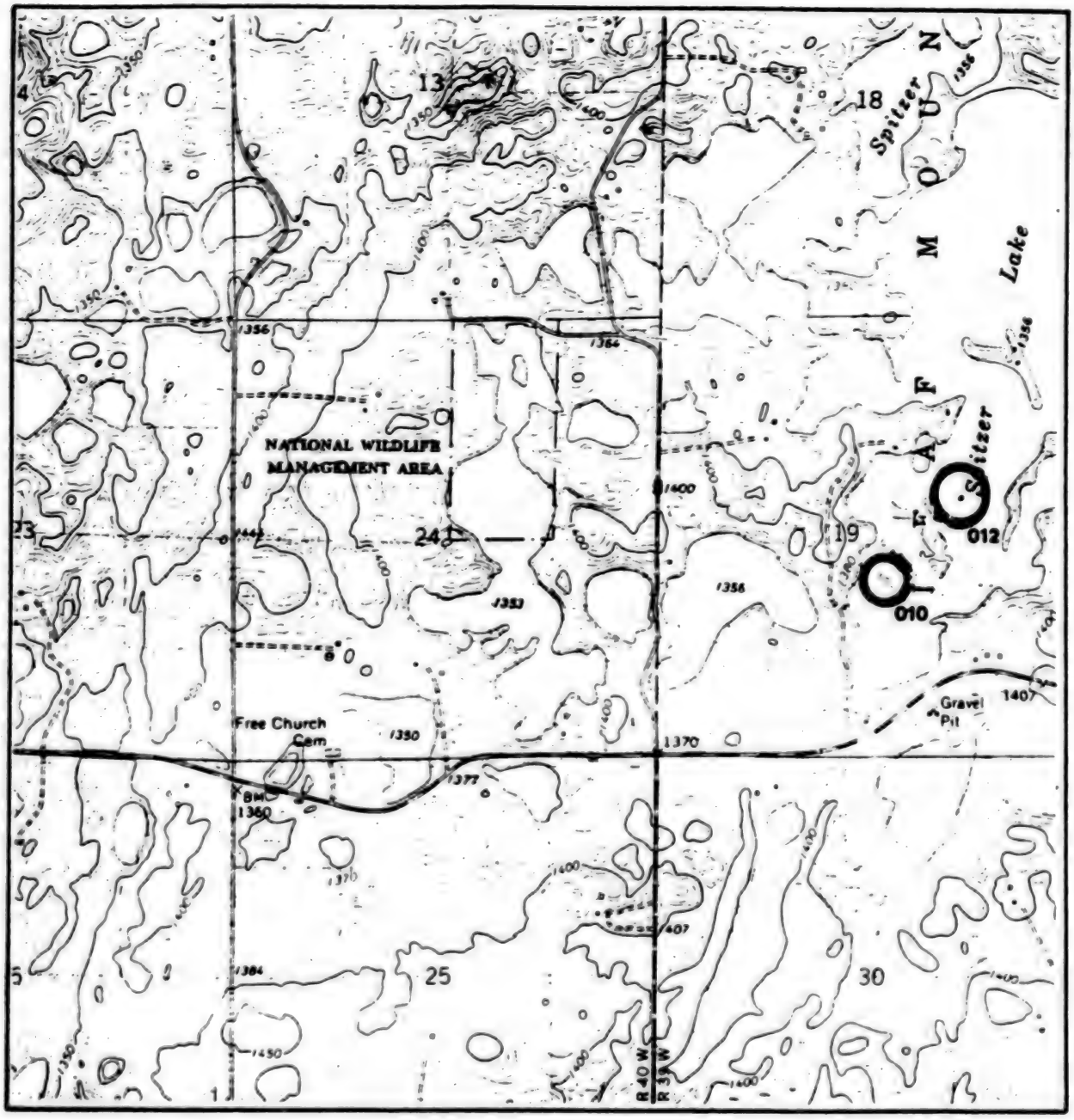

Township 131N Range 39W County OTTERTAIL P.M. 5TH

Scale: 1:24,000 Name of Quad. EAGLE LAKE

○ - BLM administered islands/uplands County Control No. 010 012

Note: Boundaries are approximate;contact BLM for more detailed information.

PUBLIC LAND
IN
MINNESOTA



Township 131N Range 39W County OTTERTAIL P.M. 5TH

Scale: 1:24,000 Name of Quad. INSPIRATION PEAK

◯ - BLM administered islands/uplands County Control No. 013, 014

Note: Boundaries are approximate;contact BLM for more detailed information.

PUBLIC LAND
IN
MINNESOTA

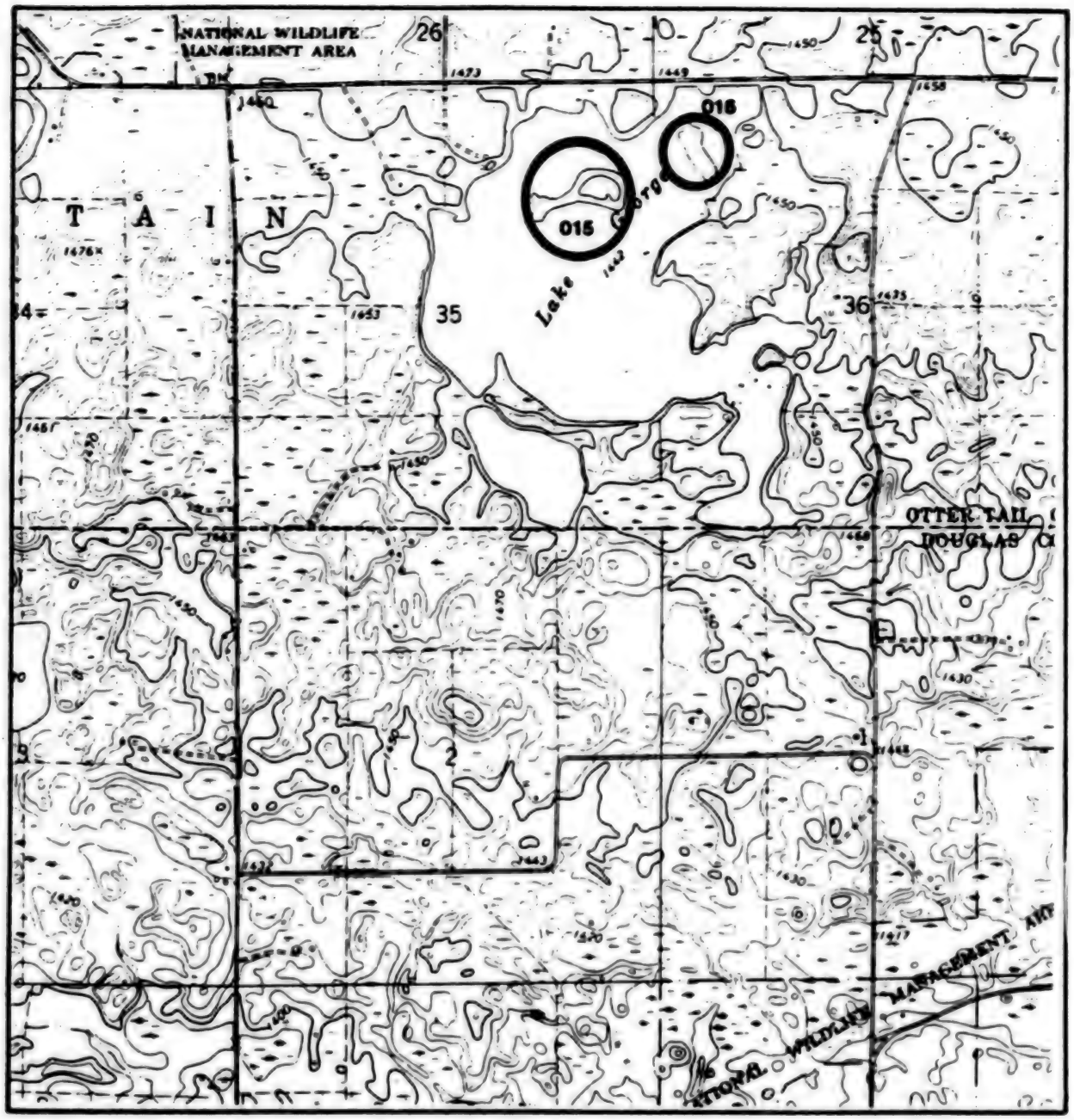

Township 131N Range 39W County OTTERTAIL P.M. 5TH

Scale: 1:24,000 Name of Quad. MILLERVILLE

○ - BLM administered islands/uplands County Control No. 015, 016

Note: Boundaries are approximate;contact BLM for more detailed information.

PUBLIC LAND
IN
MINNESOTA

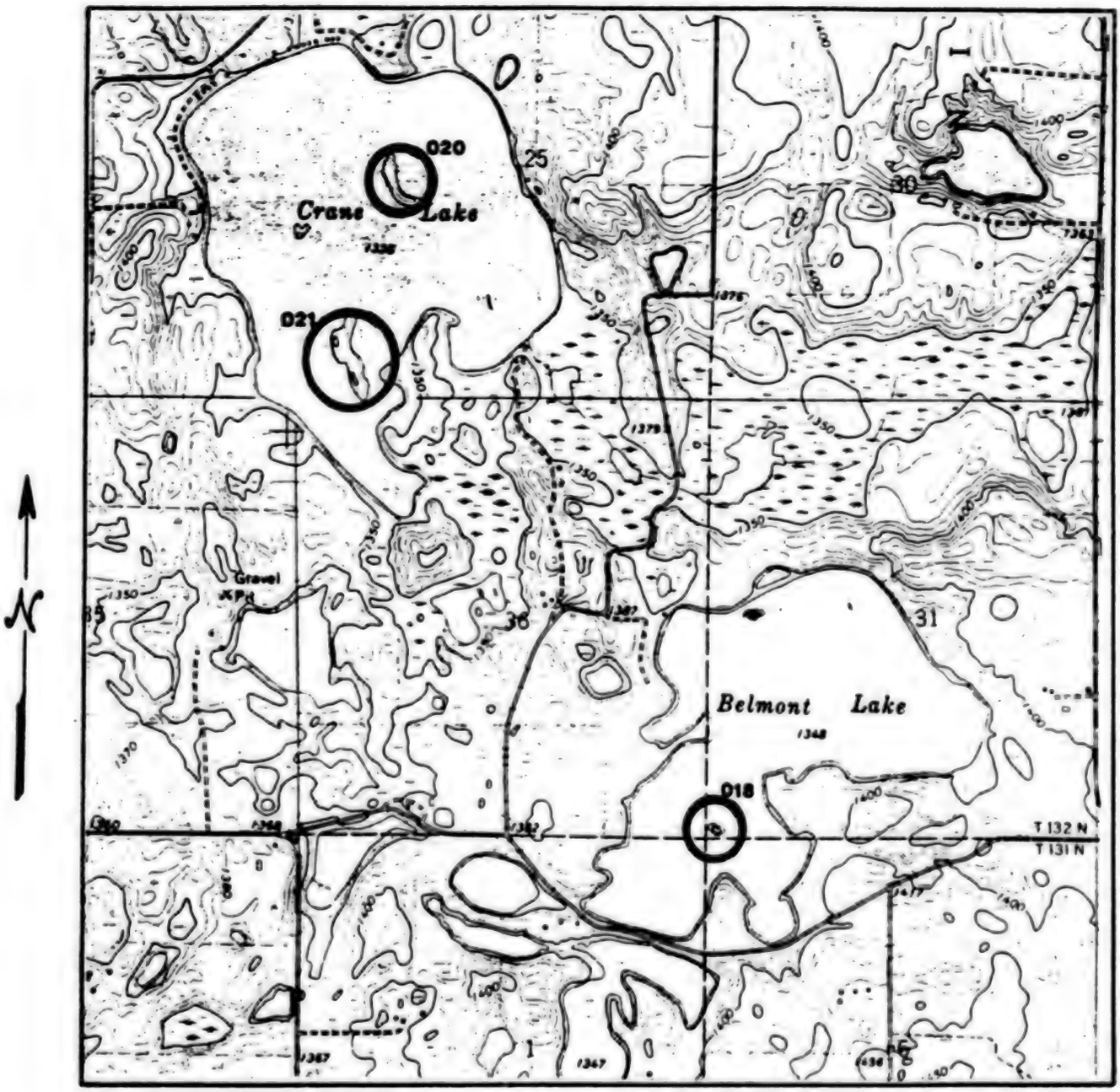

Township 132N Range 39+40W County OTTERTAIL P.M. 5TH

Scale: 1:24,000 Name of Quad. EAGLE LAKE

◯ - BLM administered islands/uplands County Control No. 018, 020, 021

Note: Boundaries are approximate;contact BLM for more detailed information.

PUBLIC LAND
IN
MINNESOTA

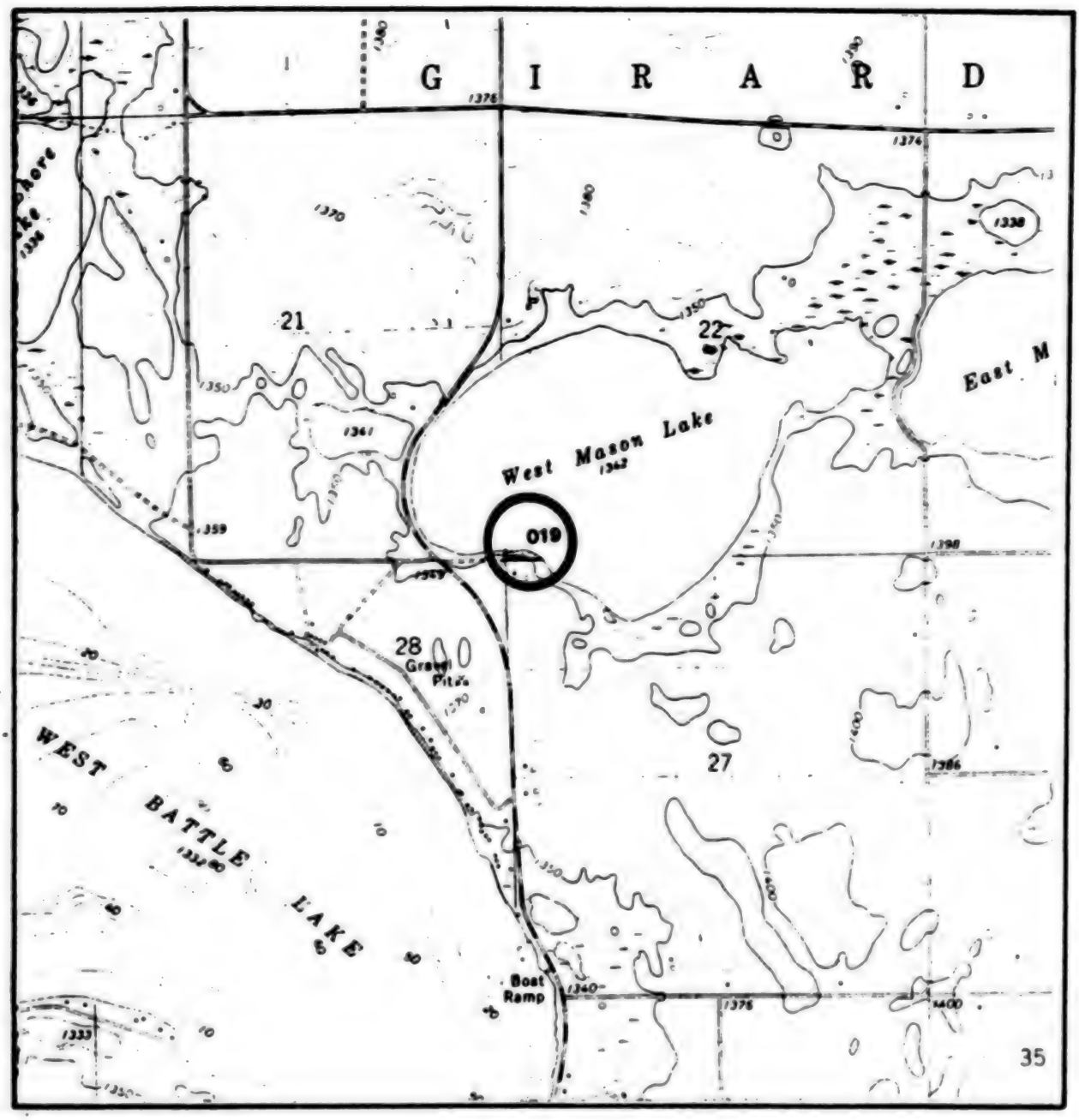

Township 133N Range 39W County OTTERTAIL P.M. 5TH

Scale: 1:24,000 Name of Quad. VINING

◯ - BLM administered islands/uplands County Control No. 019

Note: Boundaries are approximate;contact BLM for more detailed information.

PUBLIC LAND
IN
MINNESOTA

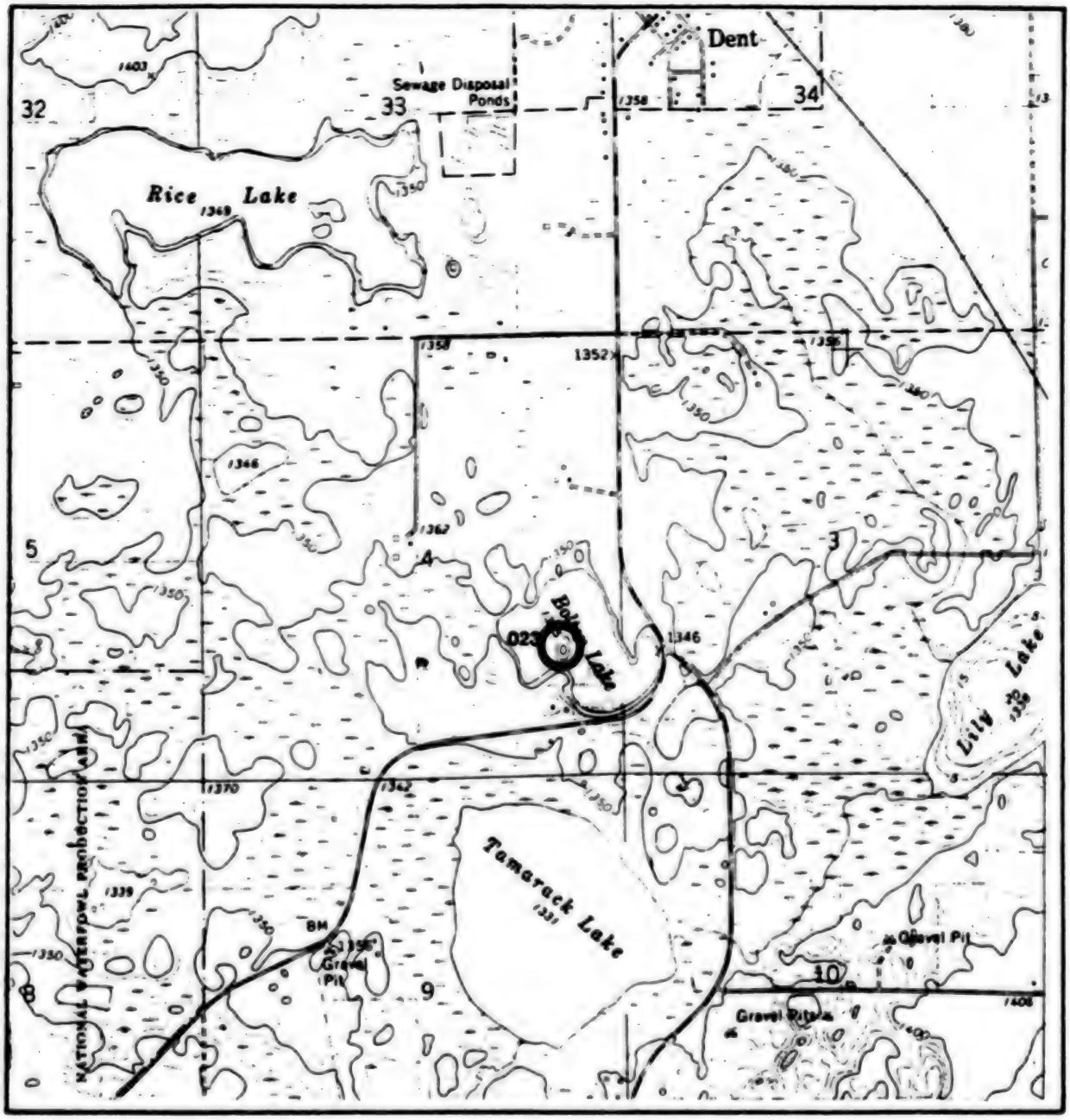

Township 135N Range 40W County OTTERTAIL P.M. 5TH

Scale: 1:24,000 Name of Quad. DENT

◯ - BLM administered islands/uplands County Control No. 023

Note: Boundaries are approximate;contact BLM for more detailed information.

PUBLIC LAND
IN
MINNESOTA

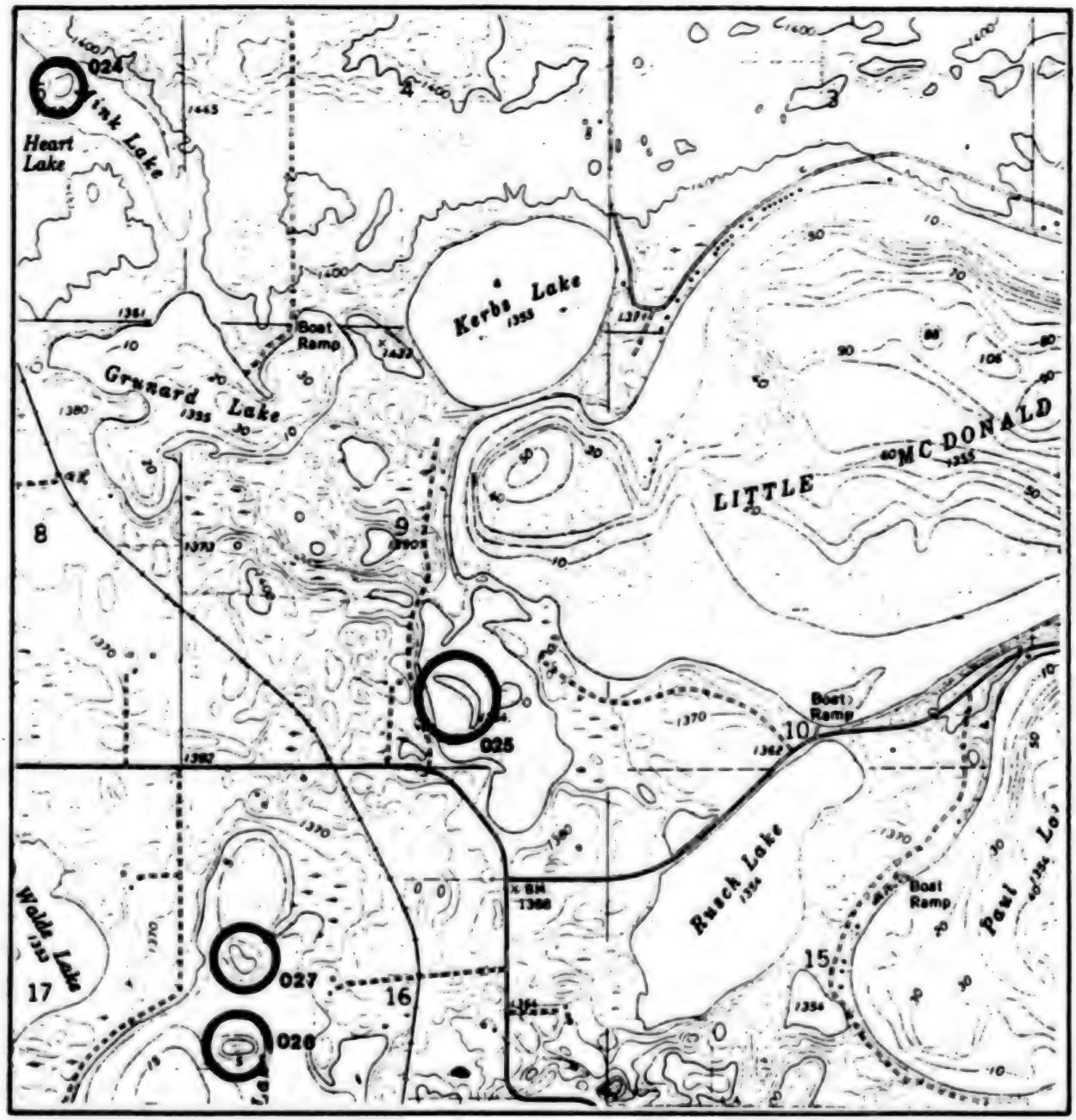

Township 136N Range 40W County OTTERTAIL P.M. 5TH

Scale: 1:24,000 Name of Quad. DENT

◯ - BLM administered islands/uplands County Control No. 024-027

Note: Boundaries are approximate;contact BLM for more detailed information.

PUBLIC LAND
IN
MINNESOTA

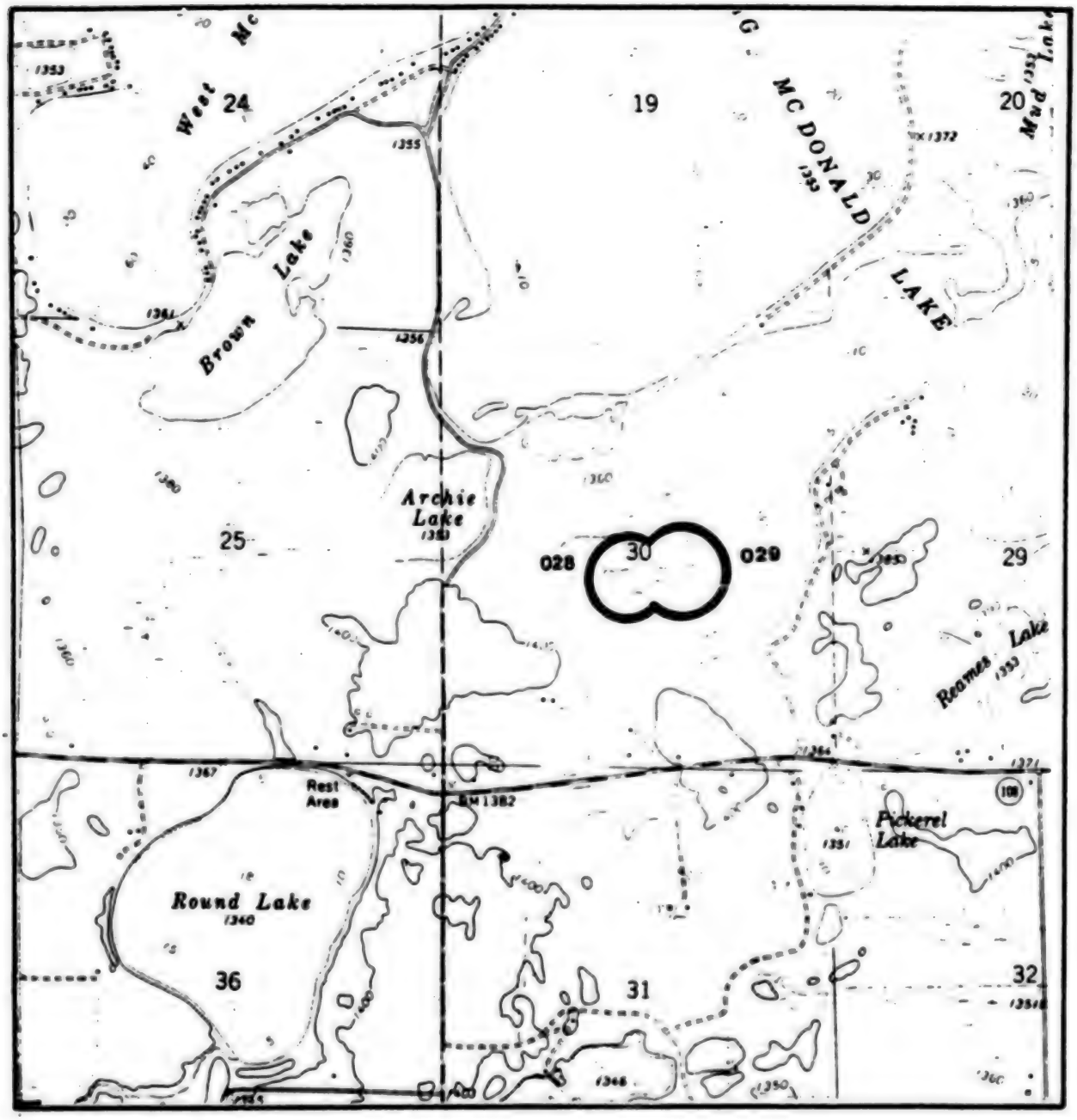

Township 136N Range 40W County OTTERTAIL P.M. 5TH

Scale: 1:24,000 Name of Quad. STAR LAKE

◯ - BLM administered islands/uplands County Control No. 028, 029

Note: Boundaries are approximate;contact BLM for more detailed information.

PUBLIC LAND
IN
MINNESOTA

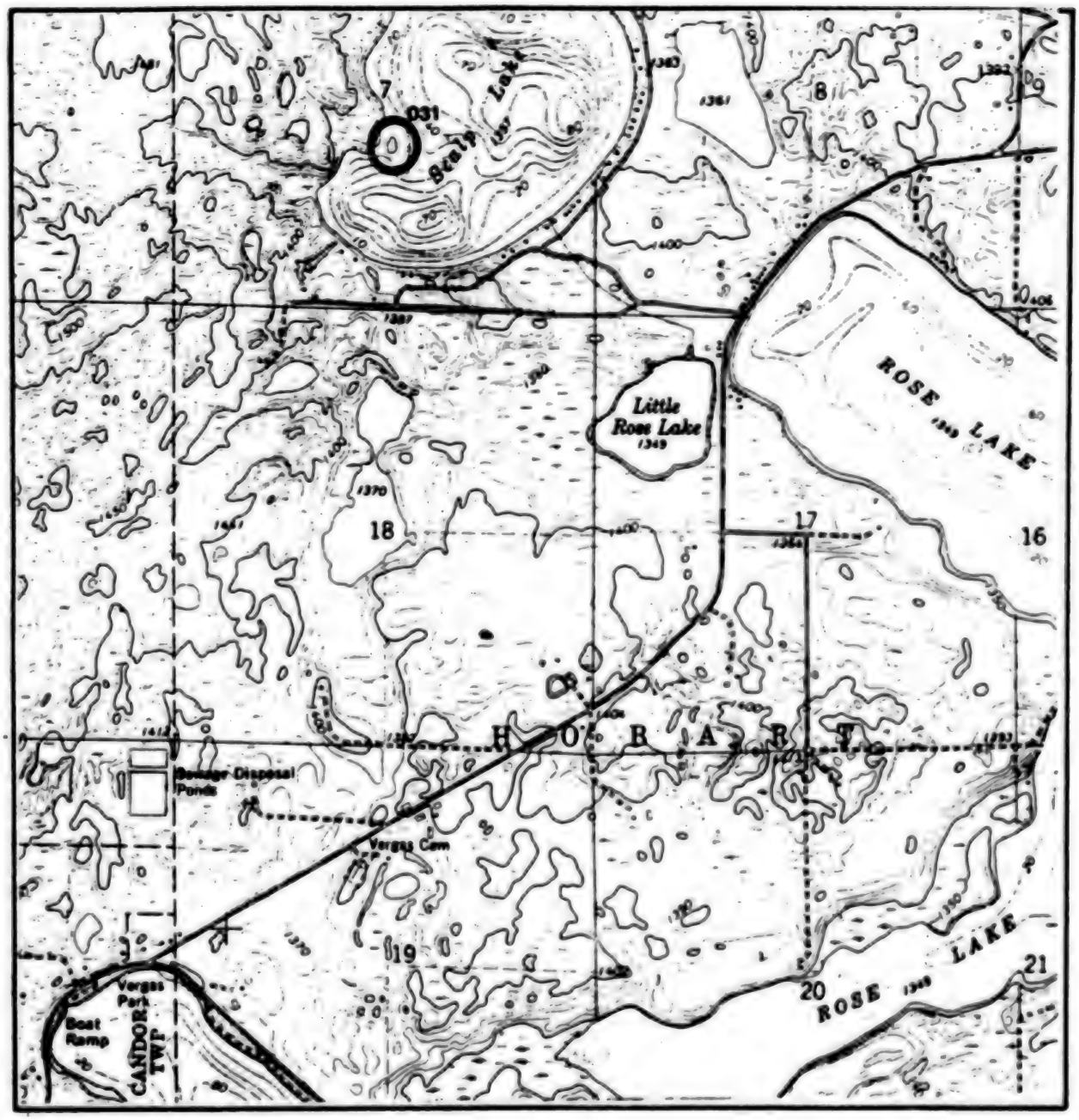

Township 137N Range 40W County OTTERTAIL P.M. 5TH

Scale: 1:24,000 Name of Quad. VERGAS

○ - BLM administered islands/uplands County Control No. 031

Note: Boundaries are approximate;contact BLM for more detailed information.

PUBLIC LAND
IN
MINNESOTA

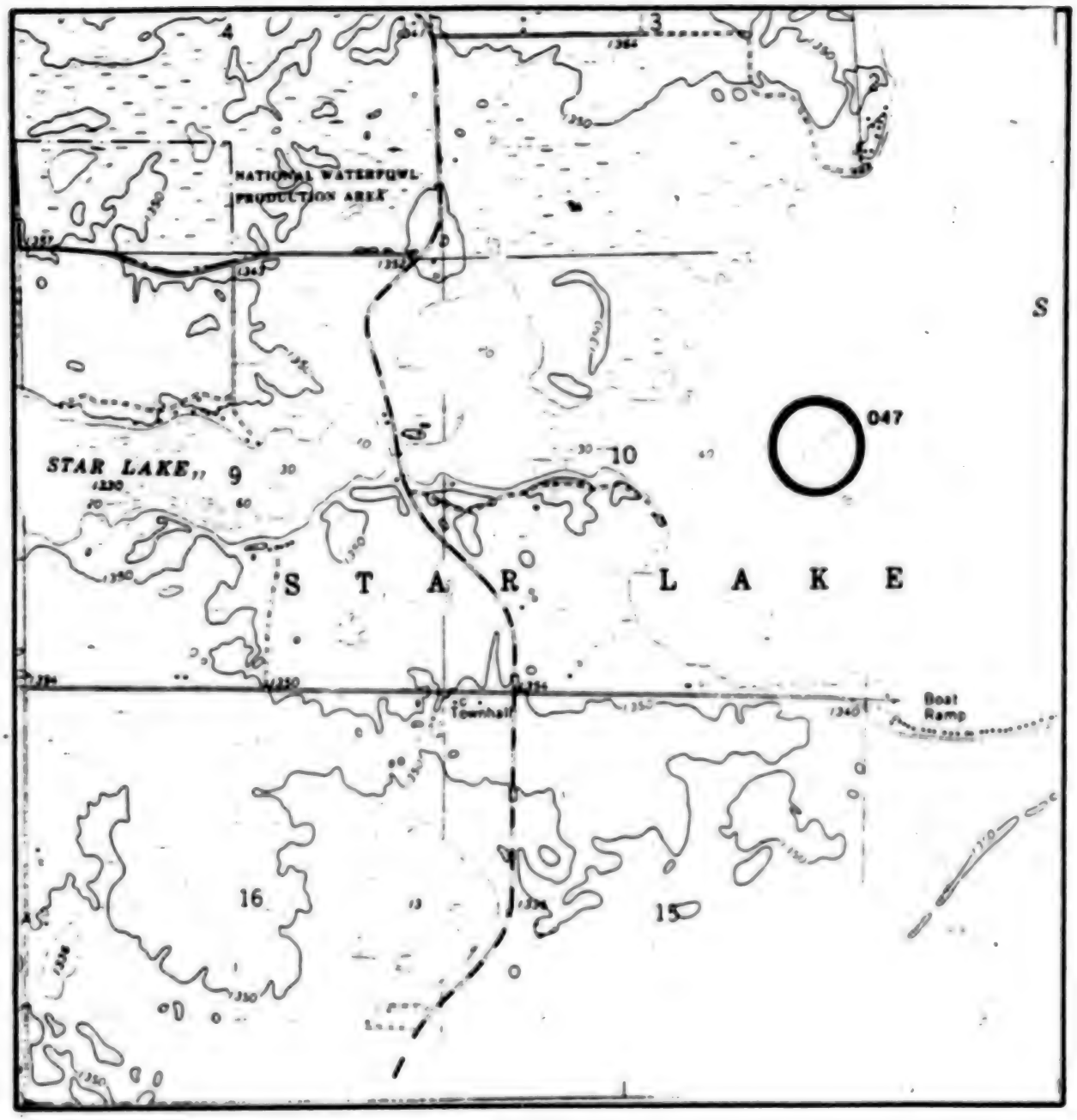

Township 135N Range 41W County OTTERTAIL P.M. 5TH

Scale: 1:24,000 Name of Quad. STAR LAKE

◯ - BLM administered islands/uplands County Control No. 047

Note: Boundaries are approximate;contact BLM for more detailed information.

PUBLIC LAND
IN
MINNESOTA

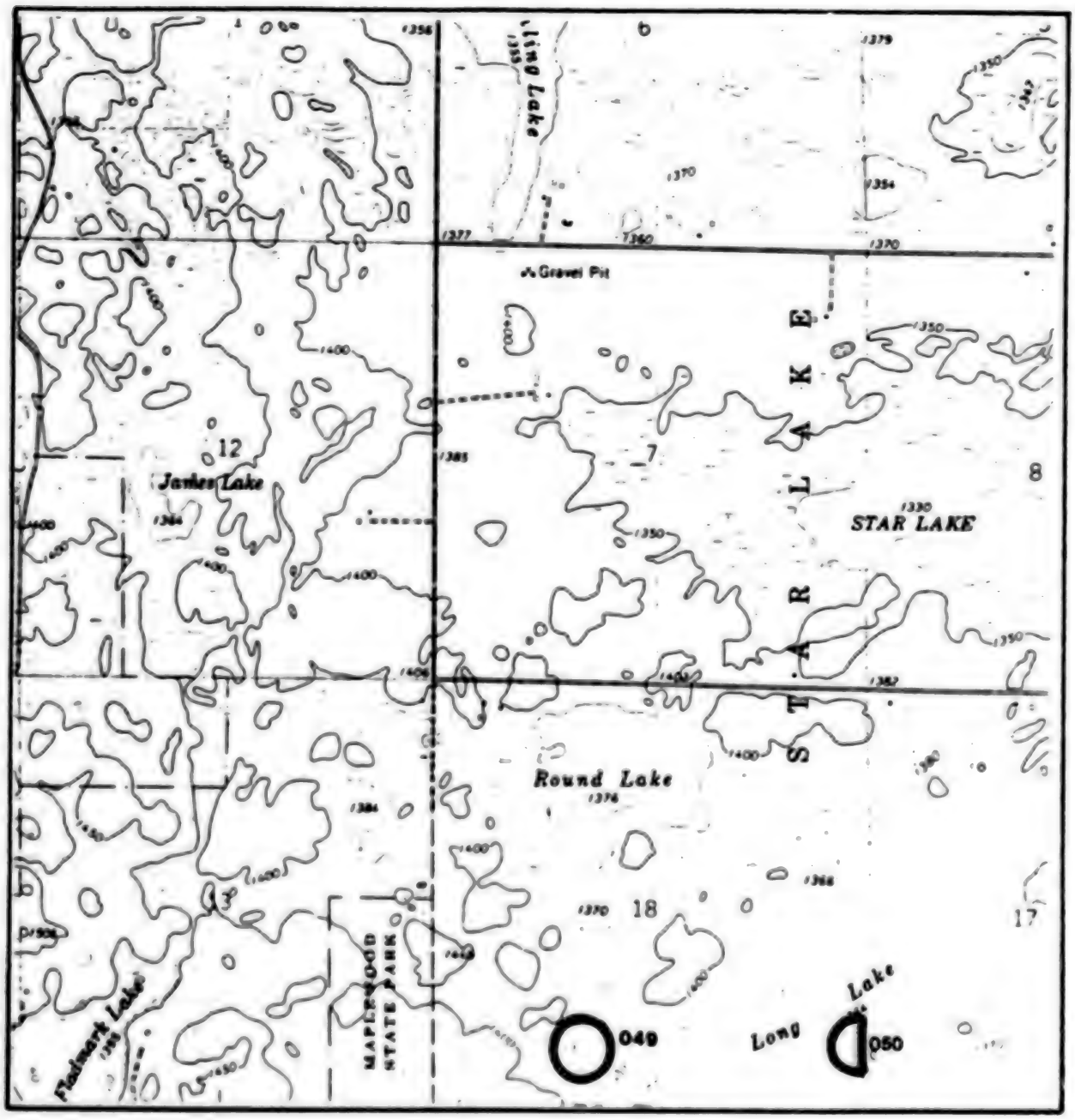

Township 135N Range 41W County OTTERTAIL P.M. 5TH

Scale: 1:24,000 Name of Quad. LAKE LIDA

○ - BLM administered islands/uplands County Control No. 049, 050

Note: Boundaries are approximate;contact BLM for more detailed information.

PUBLIC LAND
IN
MINNESOTA

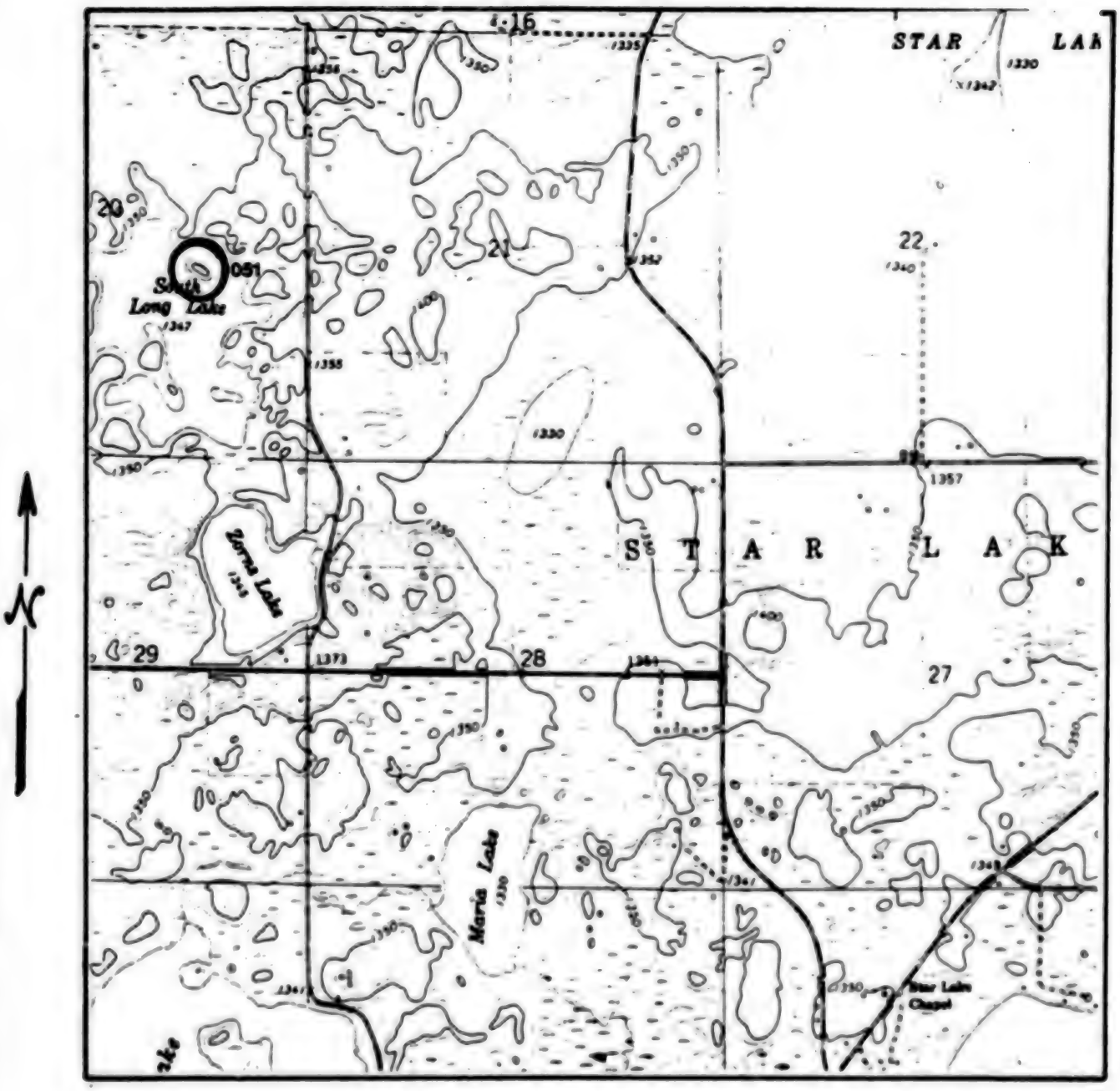

Township 135N Range 41W County OTTERTAIL P.M. 5TH

Scale: 1:24,000 Name of Quad. PHELPS

◯ - BLM administered islands/uplands County Control No. 051

Note: Boundaries are approximate;contact BLM for more detailed information.

PUBLIC LAND
IN
MINNESOTA

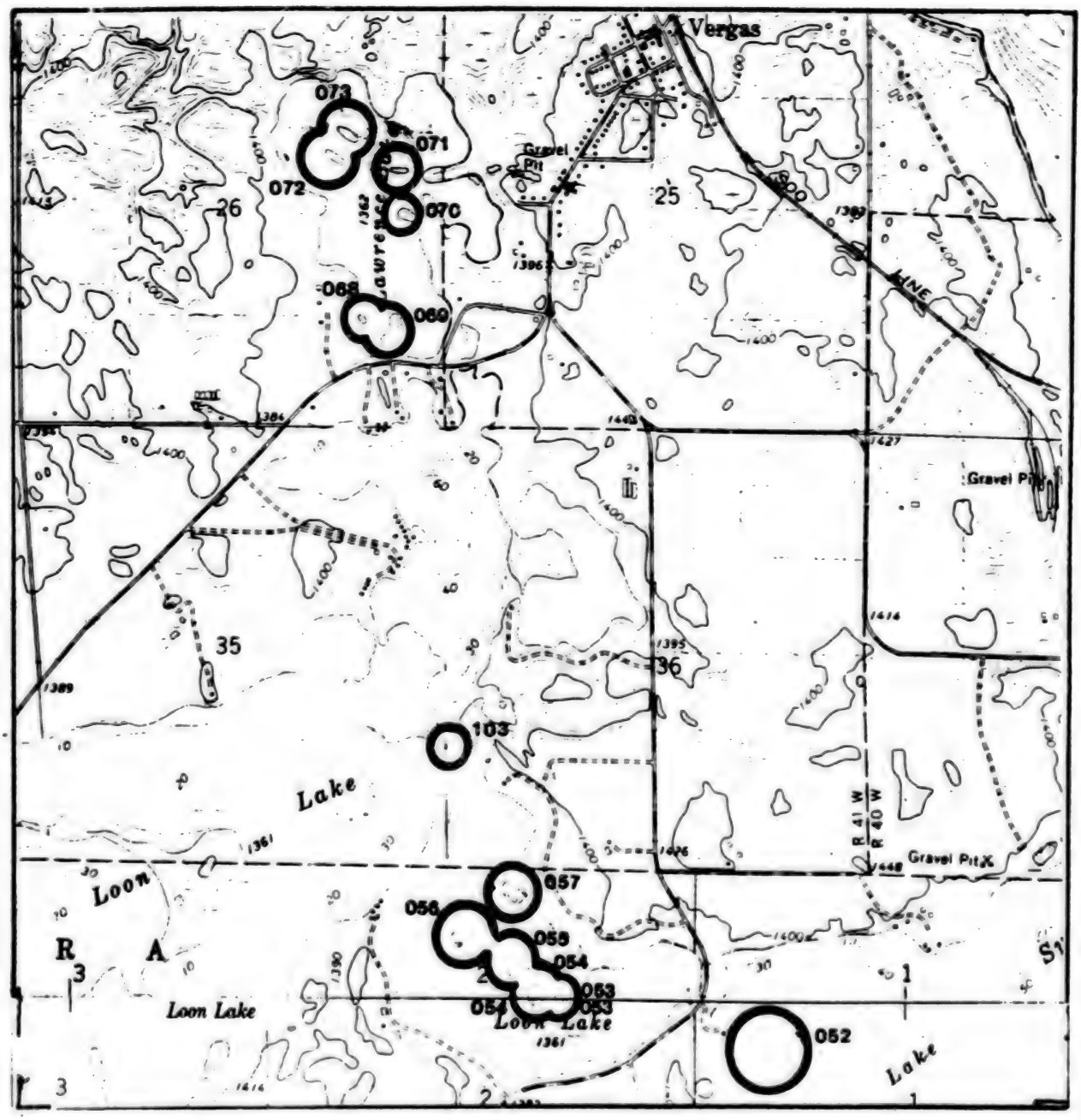

Township 136+137N Range 41W County OTTERTAIL P.M. 5TH

Scale: 1:24,000 Name of Quad. STAR LAKE + VERGAS

◯ - BLM administered islands/uplands County Control No. 052-057, 103
068-073

Note: Boundaries are approximate;contact BLM for more detailed information.

PUBLIC LAND
IN
MINNESOTA

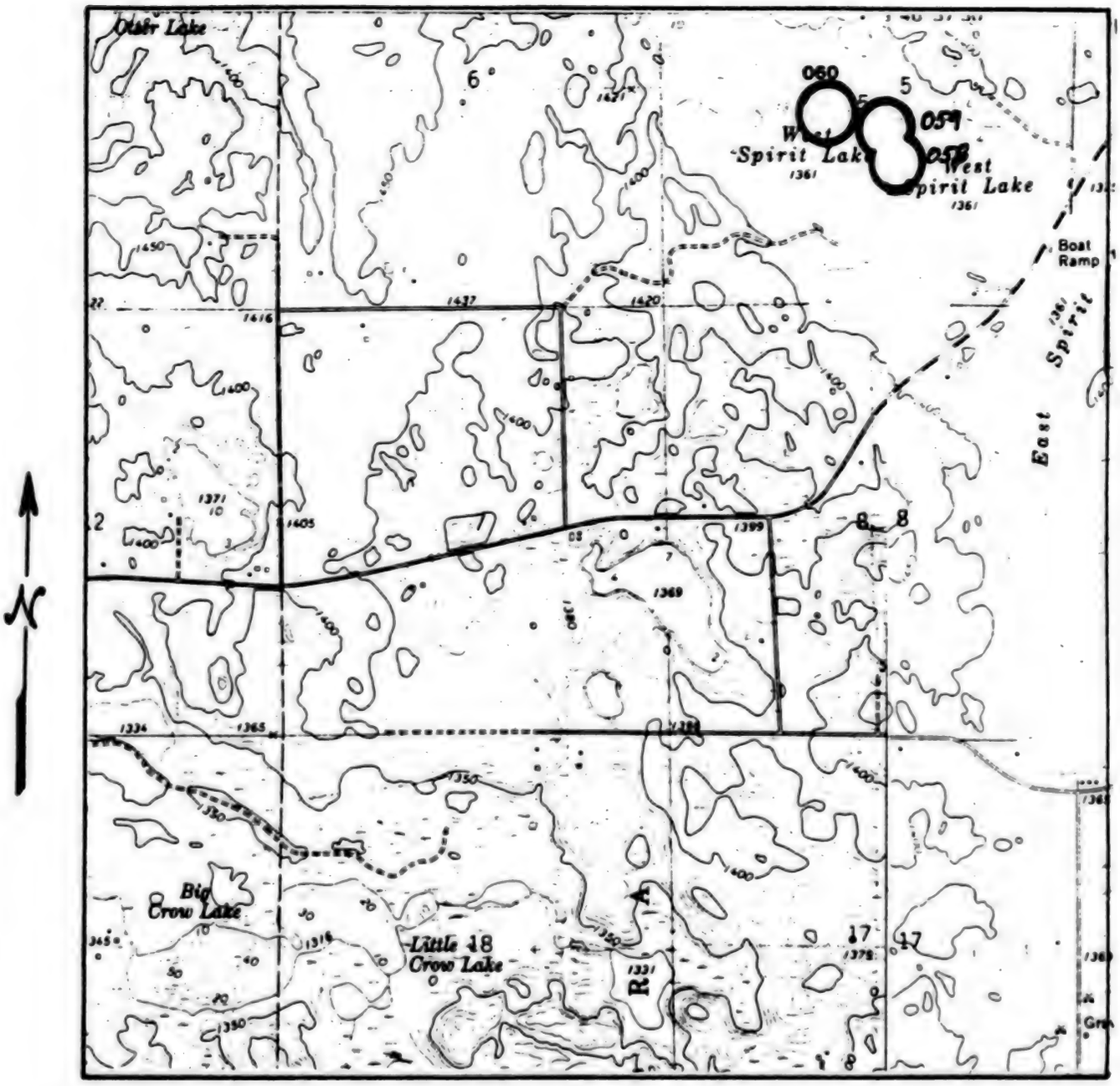

Township 136N Range 41W County OTTERTAIL P.M. 5TH

Scale: 1:24,000 Name of Quad. LAKE LIDA

○ - BLM administered islands/uplands County Control No. 058-060

Note: Boundaries are approximate;contact BLM for more detailed information.

PUBLIC LAND
IN
MINNESOTA

Township 137N Range 41W County OTTERTAIL P.M. 5TH

Scale: 1:24,000 Name of Quad. VERGAS

○ - BLM administered islands/uplands County Control No. 063-065

Note: Boundaries are approximate;contact BLM for more detailed information.

PUBLIC LAND
IN
MINNESOTA

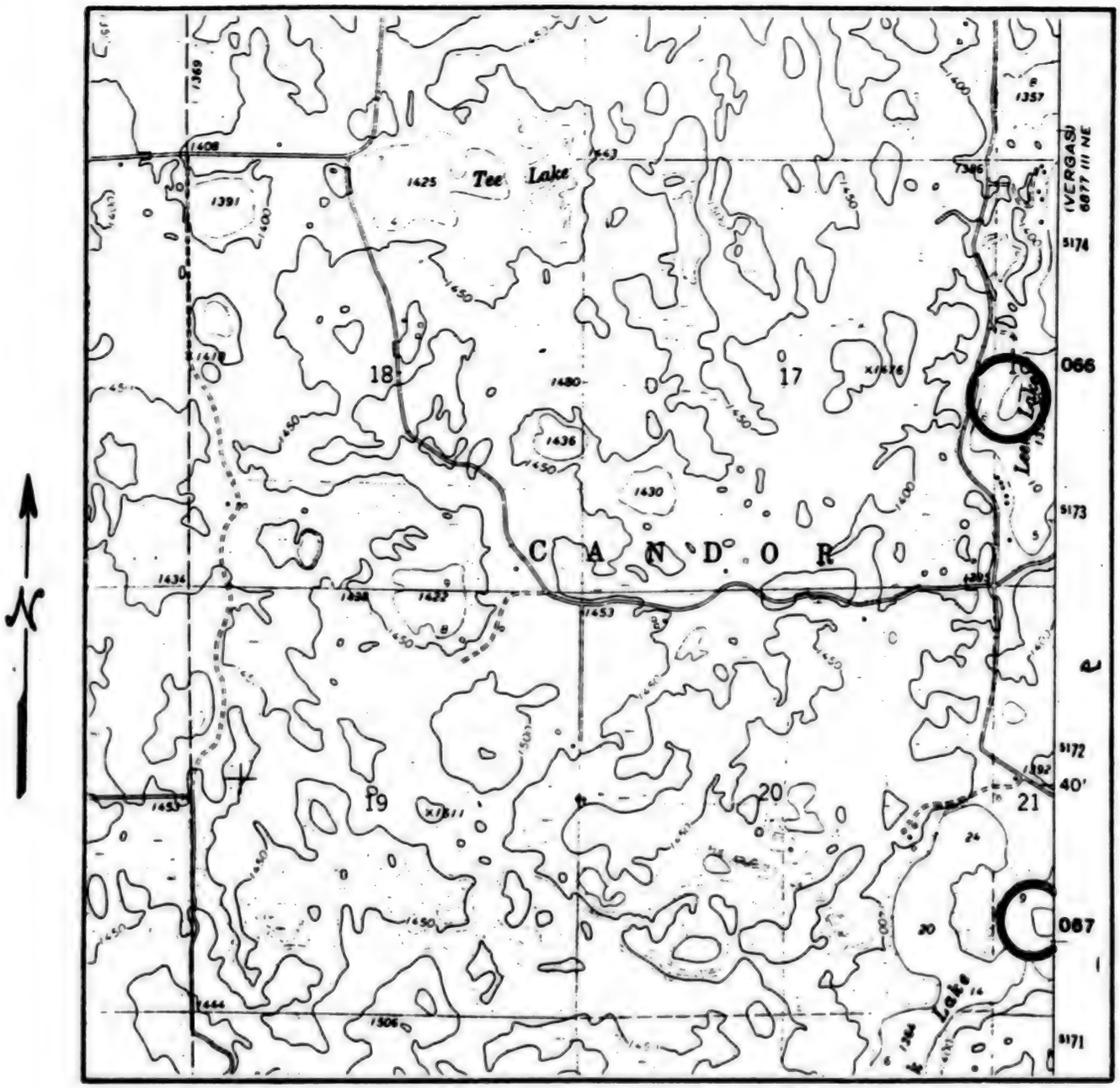

Township 137N Range 41W County OTTERTAIL P.M. 5TH

Scale: 1:24,000 Name of Quad. LAKE FRANKLIN

○ – BLM administered islands/uplands County Control No. 066, 067

Note: Boundaries are approximate;contact BLM for more detailed information.

PUBLIC LAND
IN
MINNESOTA

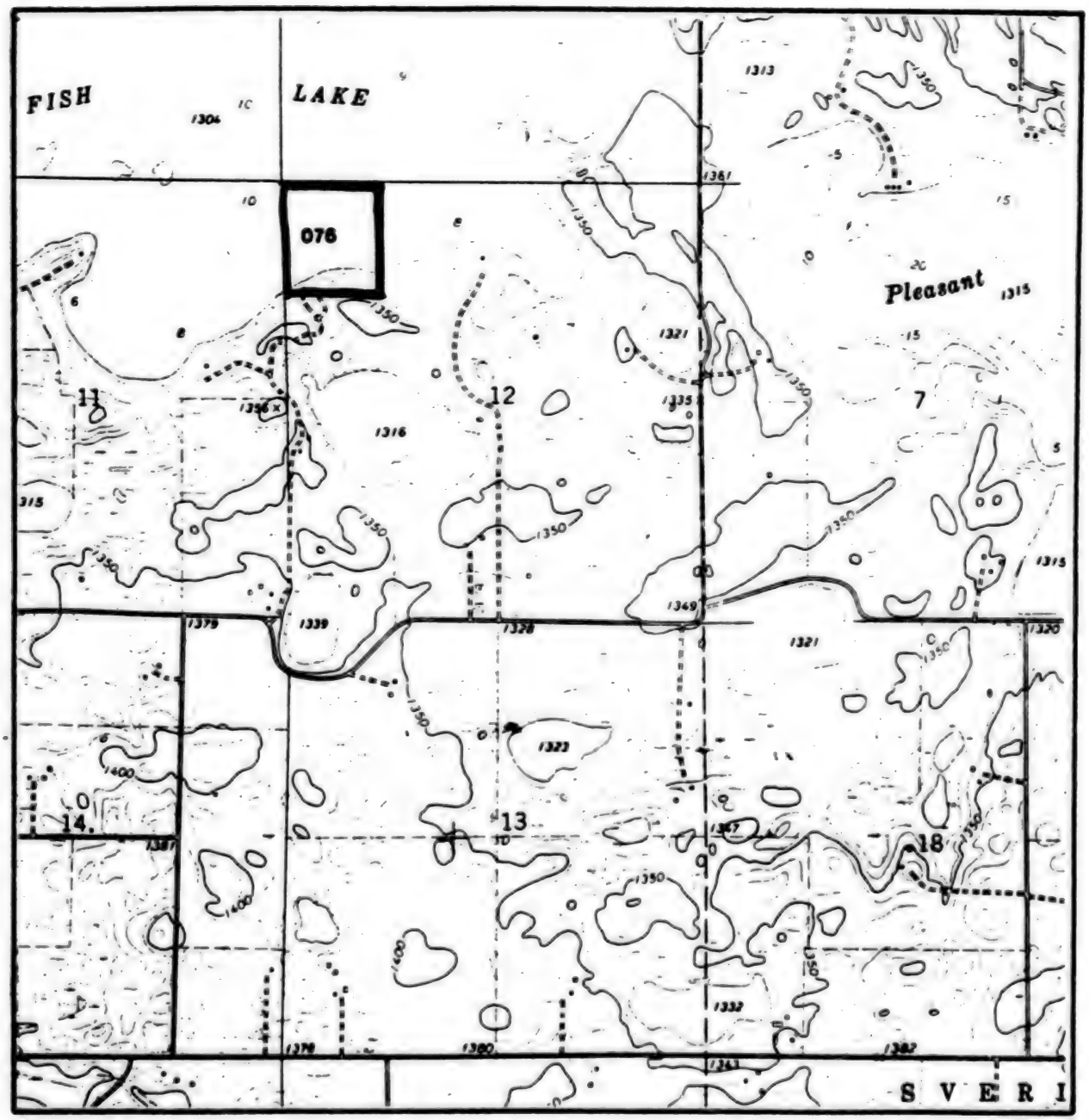

Township 133N Range 41 + 42W County OTTERTAIL P.M. 5TH

Scale: 1:24,000 Name of Quad. WALL LAKE

◯ - BLM administered islands/uplands County Control No. 076

Note: Boundaries are approximate;contact BLM for more detailed information.

PUBLIC LAND
IN
MINNESOTA

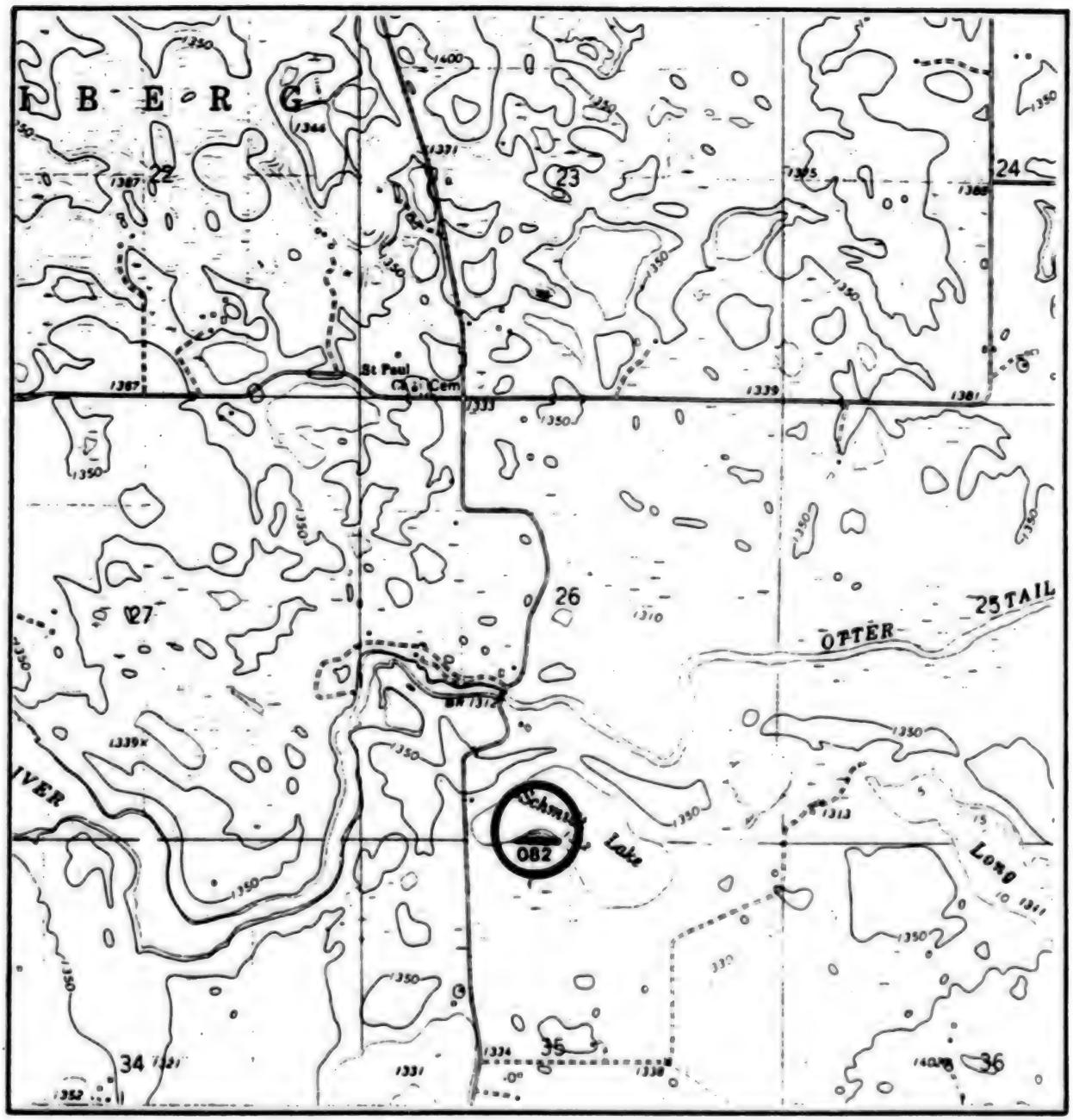

Township 134N Range 42W County OTTERTAIL P.M. 5TH

Scale: 1:24,000 Name of Quad. HEILBERGER LAKE

◯ - BLM administered islands/uplands County Control No. 082

Note: Boundaries are approximate;contact BLM for more detailed information.

PUBLIC LAND
IN
MINNESOTA

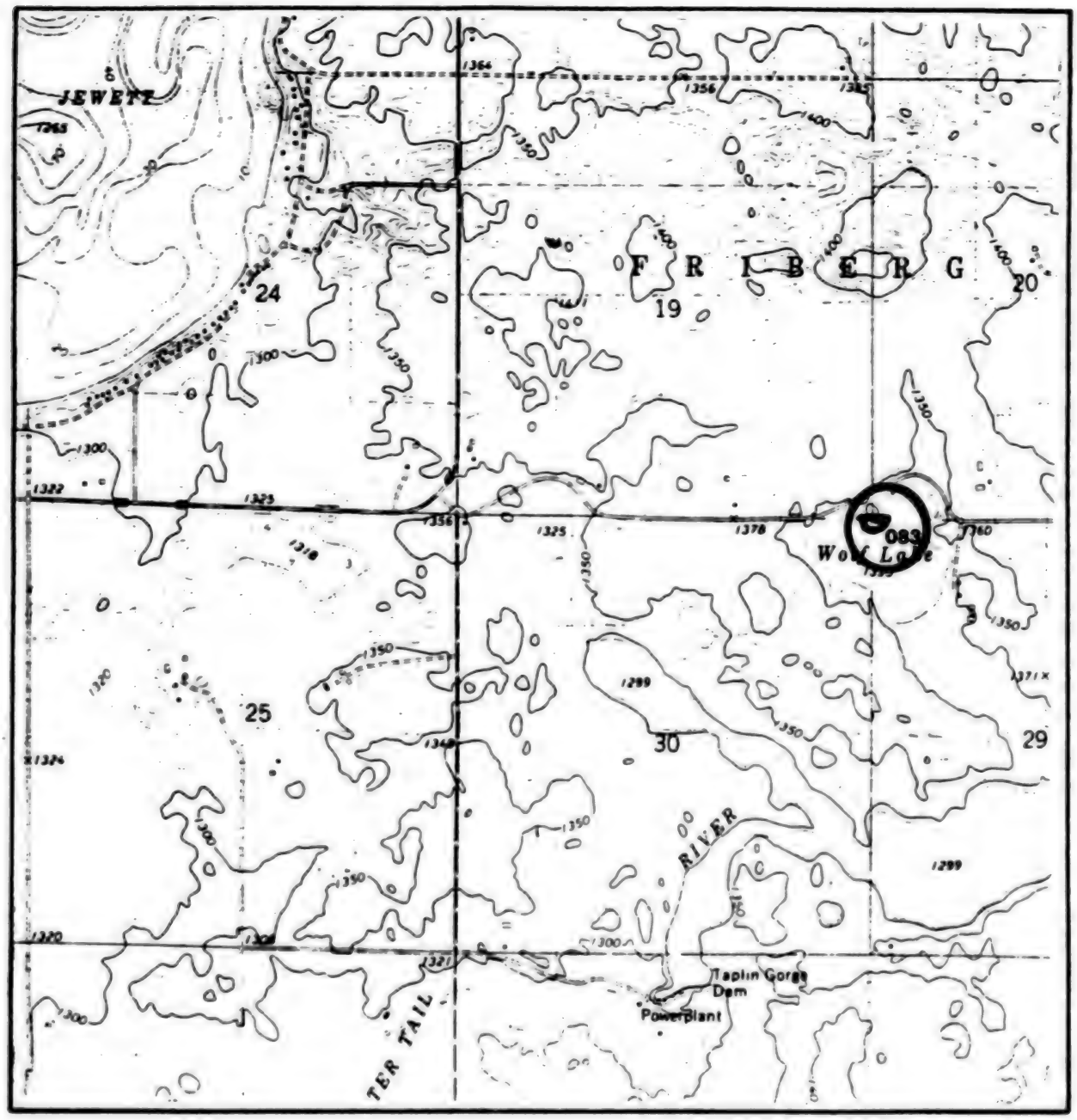

Township 134N Range 42W County OTTERTAIL P.M. 5TH

Scale: 1:24,000 Name of Quad. ERHARD

○ - BLM administered islands/uplands County Control No. 083

Note: Boundaries are approximate;contact BLM for more detailed information.

PUBLIC LAND
IN
MINNESOTA

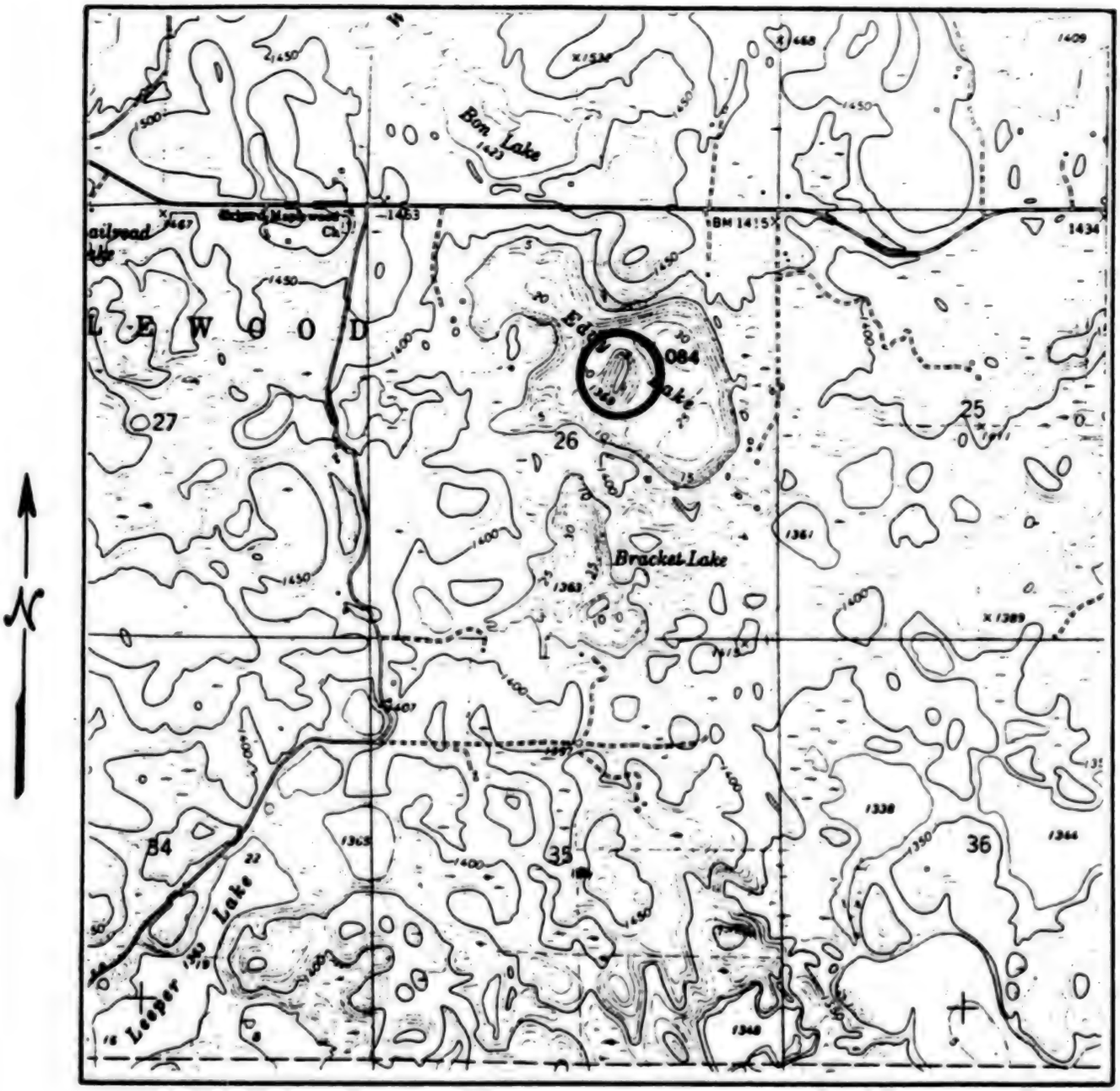

Township 135N Range 42W County OTTERTAIL P.M. 5TH

Scale: 1:24,000 Name of Quad. HEILBERGER LAKE

◯ - BLM administered islands/uplands County Control No. 084

Note: Boundaries are approximate;contact BLM for more detailed information.

PUBLIC LAND
IN
MINNESOTA

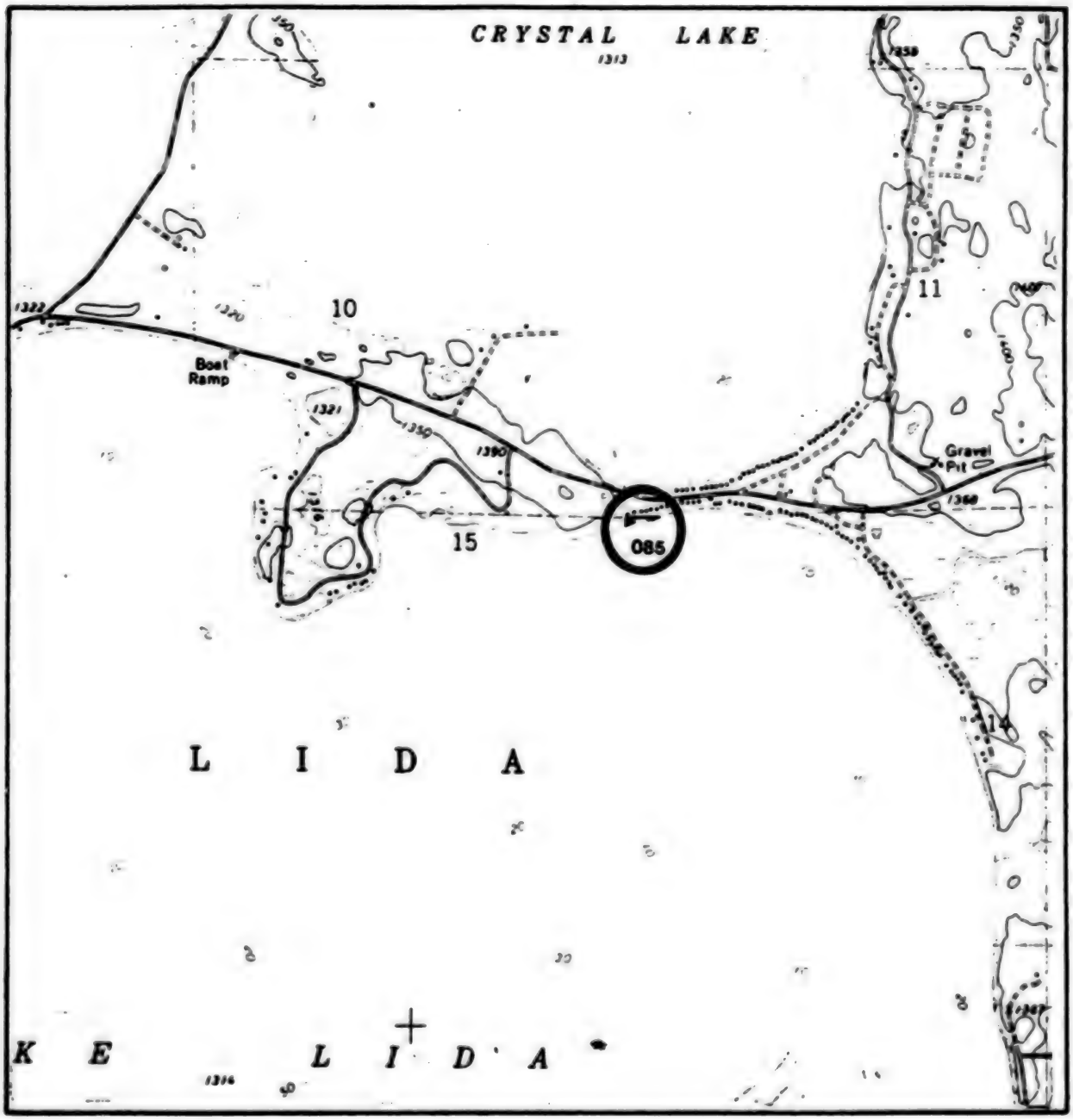

Township 136N Range 42W County OTTERTAIL P.M. 5TH

Scale: 1:24,000 Name of Quad. LAKE LIDA

◯ - BLM administered islands/uplands County Control No. 085

Note: Boundaries are approximate;contact BLM for more detailed information.

PUBLIC LAND
IN
MINNESOTA

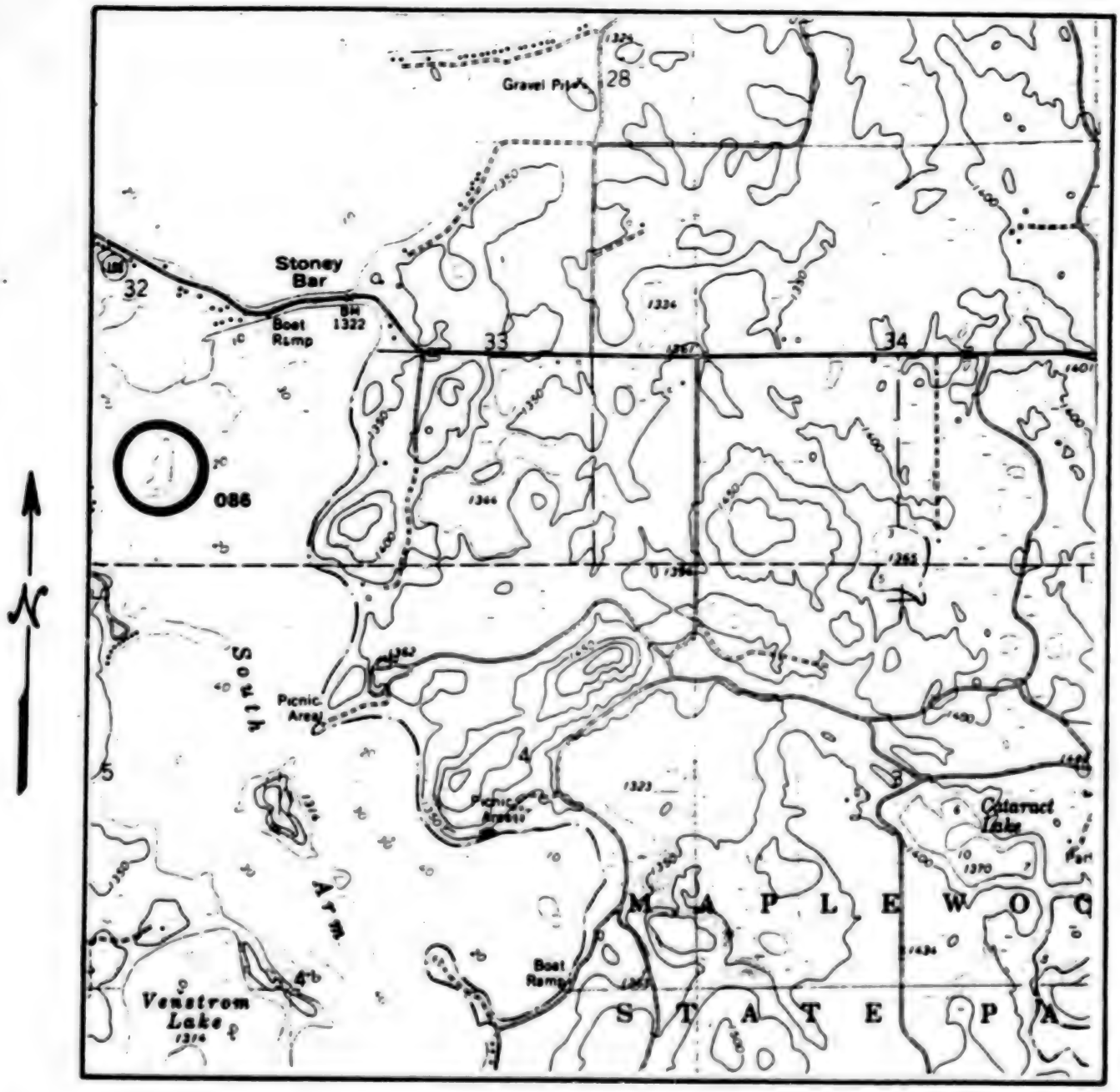

Township 136N Range 42W County OTTERTAIL P.M. 5TH

Scale: 1:24,000 Name of Quad. LAKE LIDA

○ - BLM administered islands/uplands County Control No. 086

Note: Boundaries are approximate;contact BLM for more detailed information.

PUBLIC LAND
IN
MINNESOTA

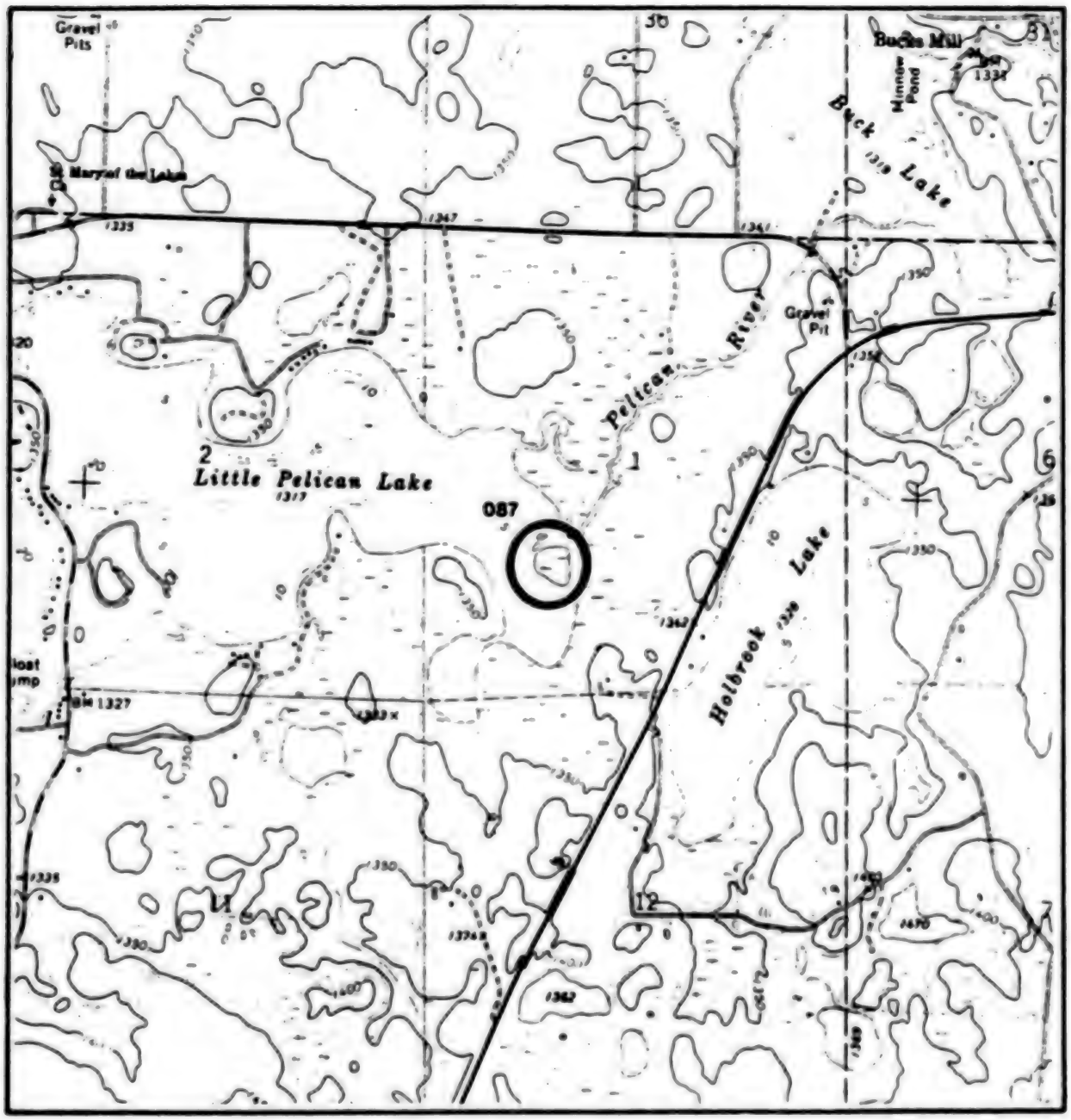

Township 137N Range 42W County OTTERTAIL P.M. 5TH

Scale: 1:24,000 Name of Quad. LAKE FRANKLIN

◯ - BLM administered islands/uplands County Control No. 087

Note: Boundaries are approximate;contact BLM for more detailed information.

PUBLIC LAND
IN
MINNESOTA

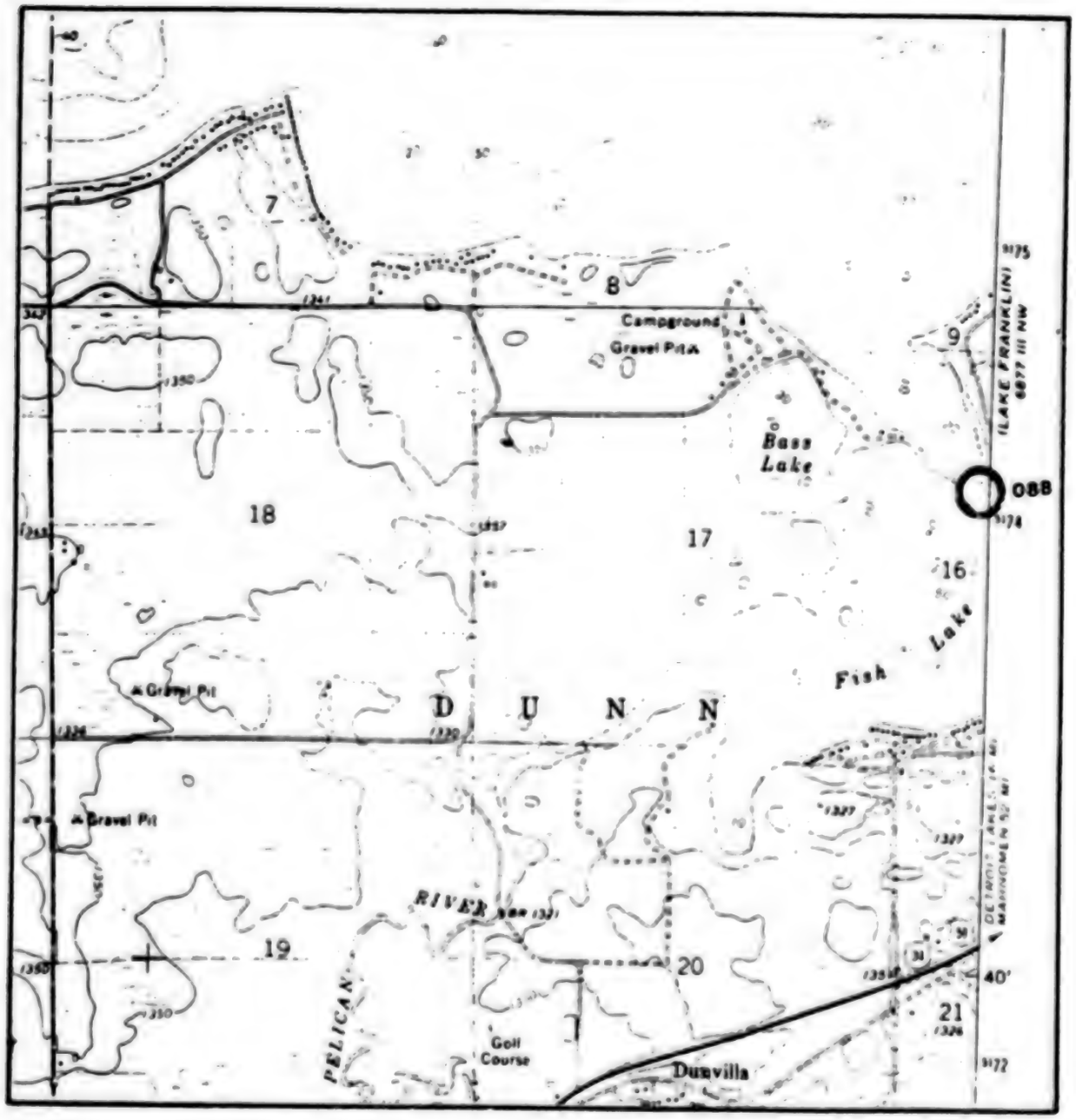

Township 137N Range 42W County OTTERTAIL P.M. 5TH

Scale: 1:24,000 Name of Quad. CORMORANT

○ - BLM administered islands/uplands County Control No. 088

Note: Boundaries are approximate;contact BLM for more detailed information.

PUBLIC LAND
IN
MINNESOTA

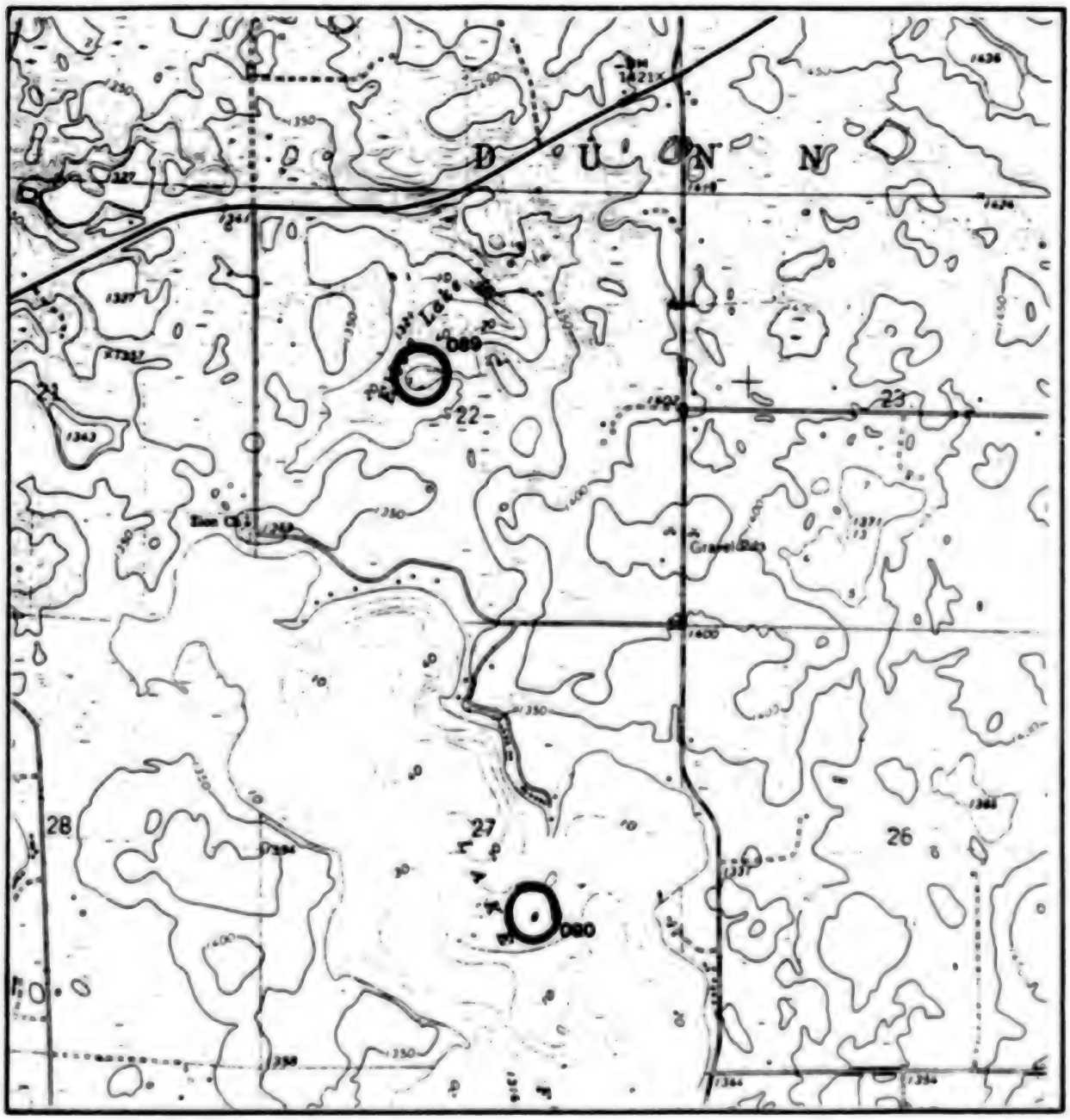

Township 137N Range 42W County OTTERTAIL P.M. 5TH

Scale: 1:24,000 Name of Quad. LAKE FRANKLIN

◯ - BLM administered islands/uplands County Control No. 089-090

Note: Boundaries are approximate;contact BLM for more detailed information.

PUBLIC LAND
IN
MINNESOTA

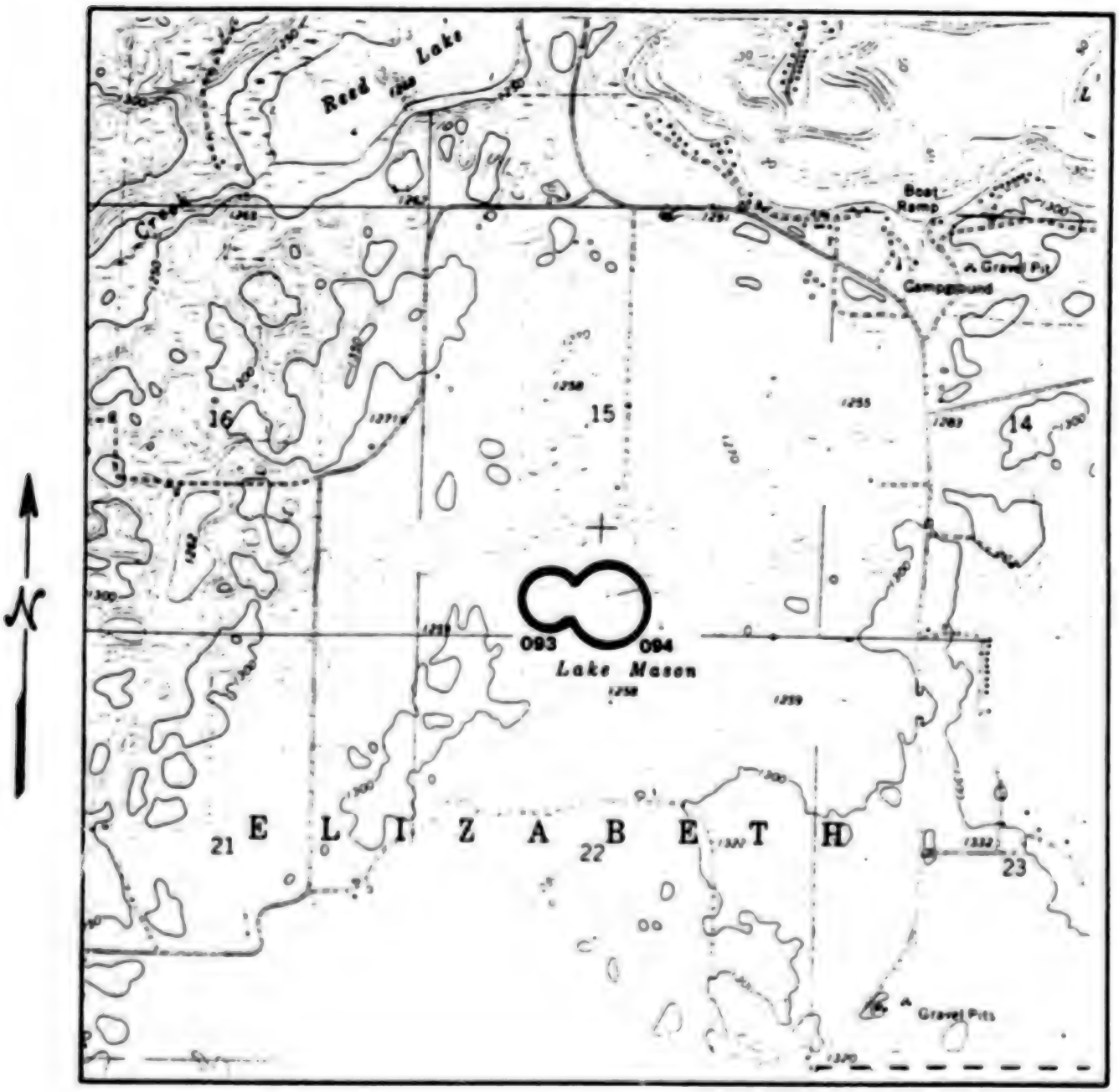

Township 134N Range 43W County OTTERTAIL P.M. 5TH

Scale: 1:24,000 Name of Quad. ERHARD

◯ - BLM administered islands/uplands County Control No. 093, 094

Note: Boundaries are approximate;contact BLM for more detailed information.

PUBLIC LAND
IN
MINNESOTA

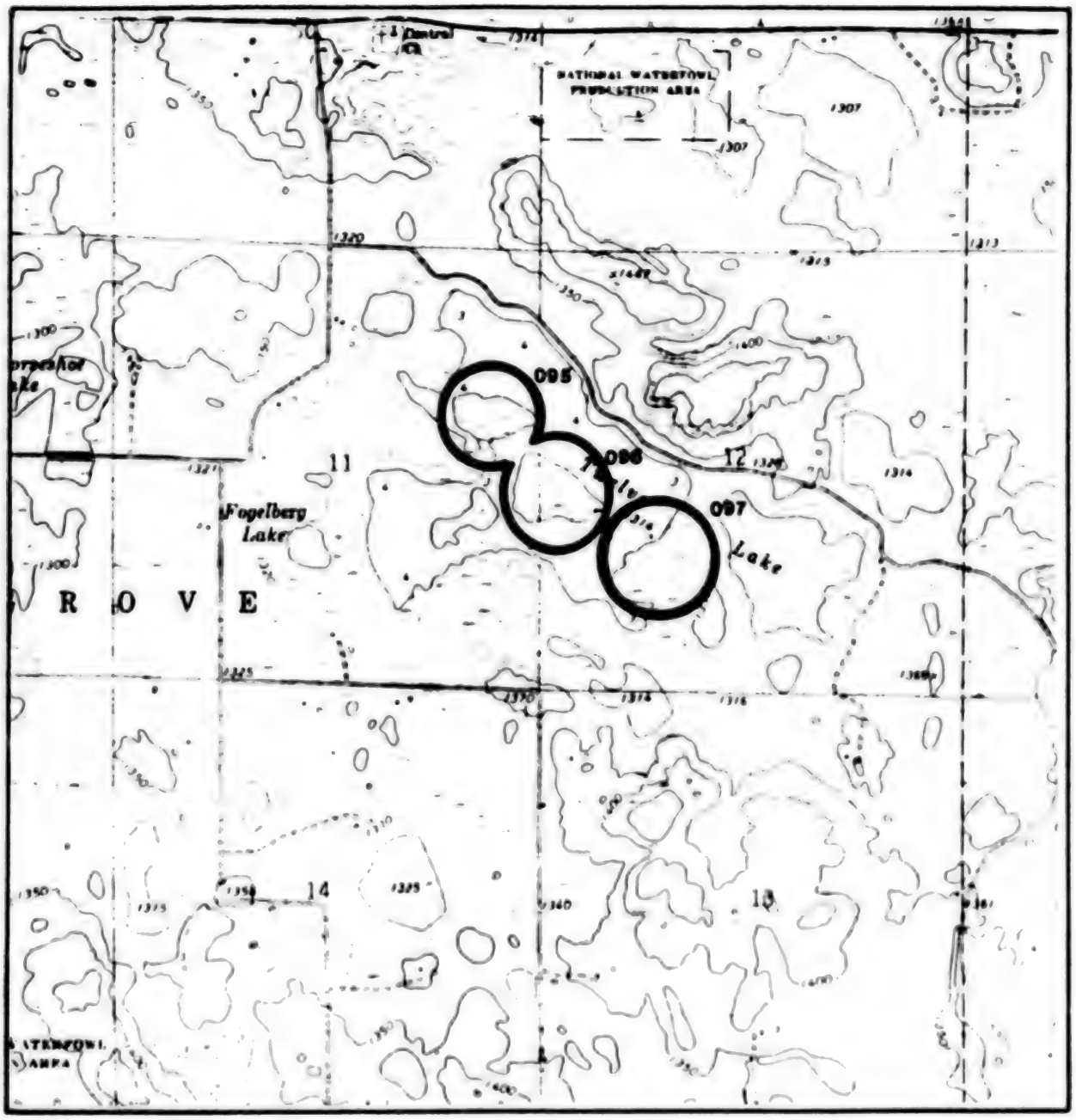

Township 136N Range 43W County OTTERTAIL P.M. 5TH

Scale: 1:24,000 Name of Quad. PELICAN RAPIDS

○ - BLM administered islands/uplands County Control No. 095-097

Note: Boundaries are approximate;contact BLM for more detailed information.

PUBLIC LAND
IN
MINNESOTA

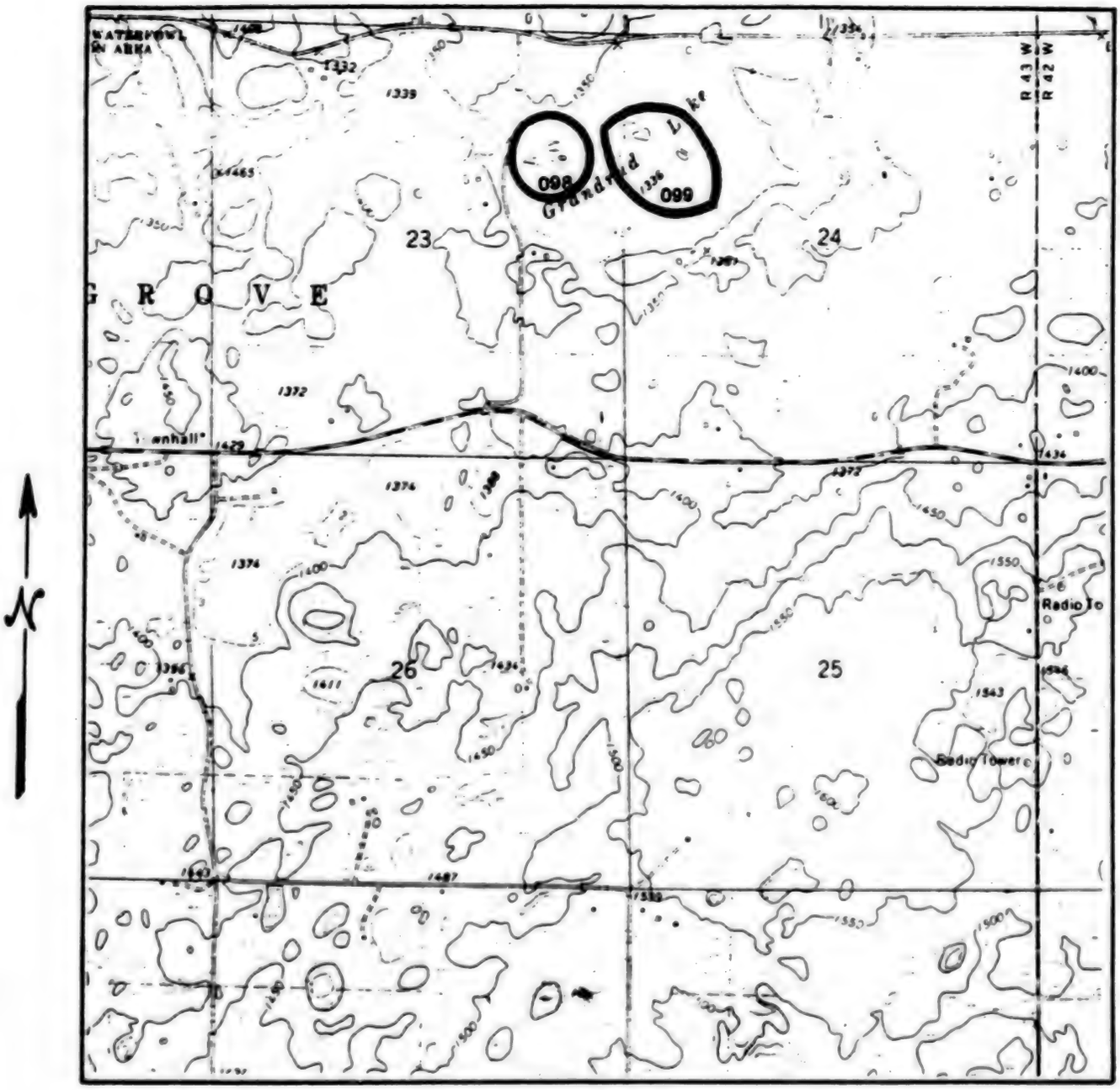

Township 135N Range 43W County OTTERTAIL P.M. 5TH

Scale: 1:24,000 Name of Quad. ERHARD

○ - BLM administered islands/uplands County Control No. 098, 099

Note: Boundaries are approximate;contact BLM for more detailed information.

PUBLIC LAND
IN
MINNESOTA

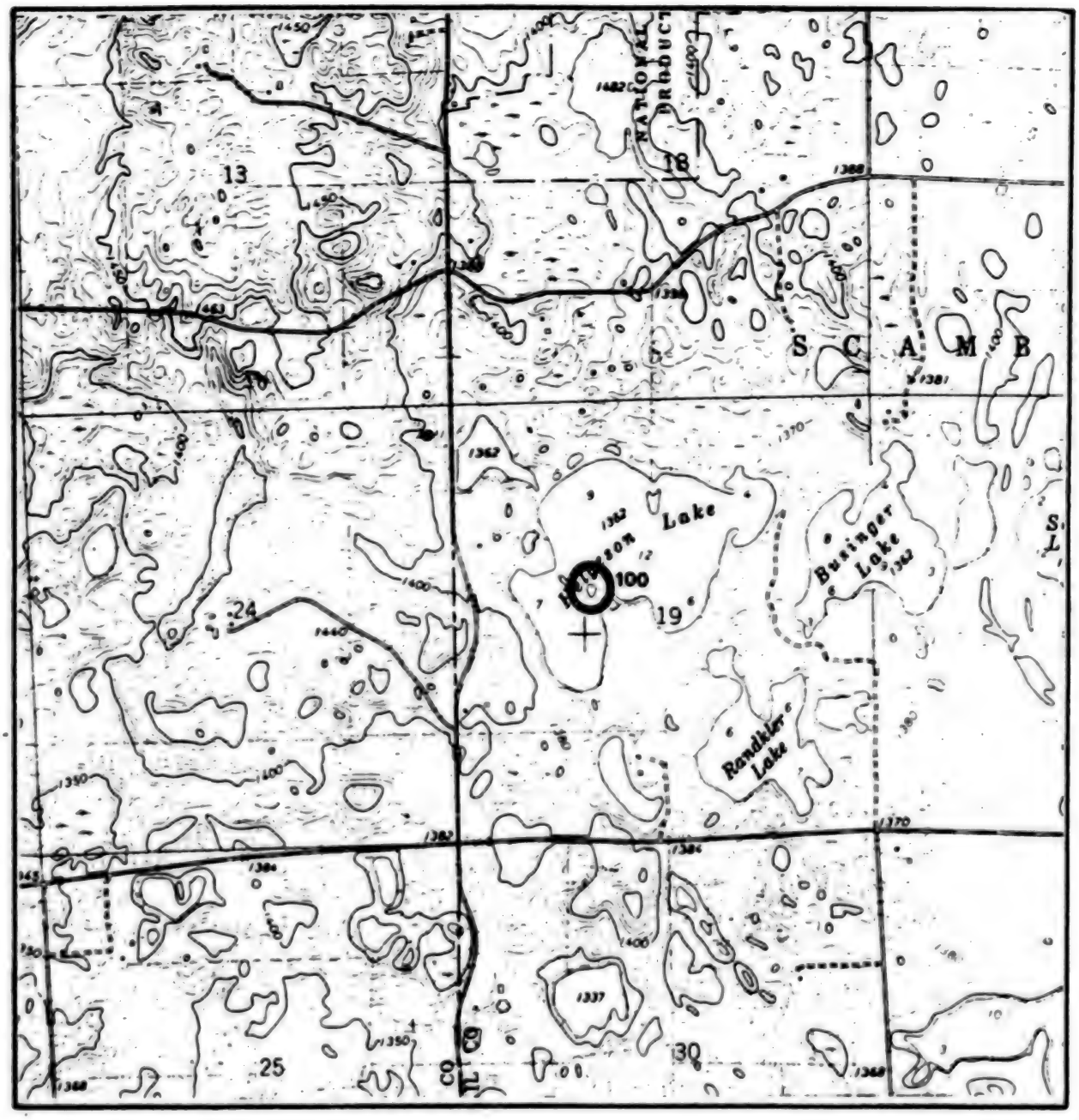

Township 137N Range 43W County OTTERTAIL P.M. 5TH

Scale: 1:24,000 Name of Quad. ROLLAG

○ - BLM administered islands/uplands County Control No. 100

Note: Boundaries are approximate;contact BLM for more detailed information.

PUBLIC LAND
IN
MINNESOTA

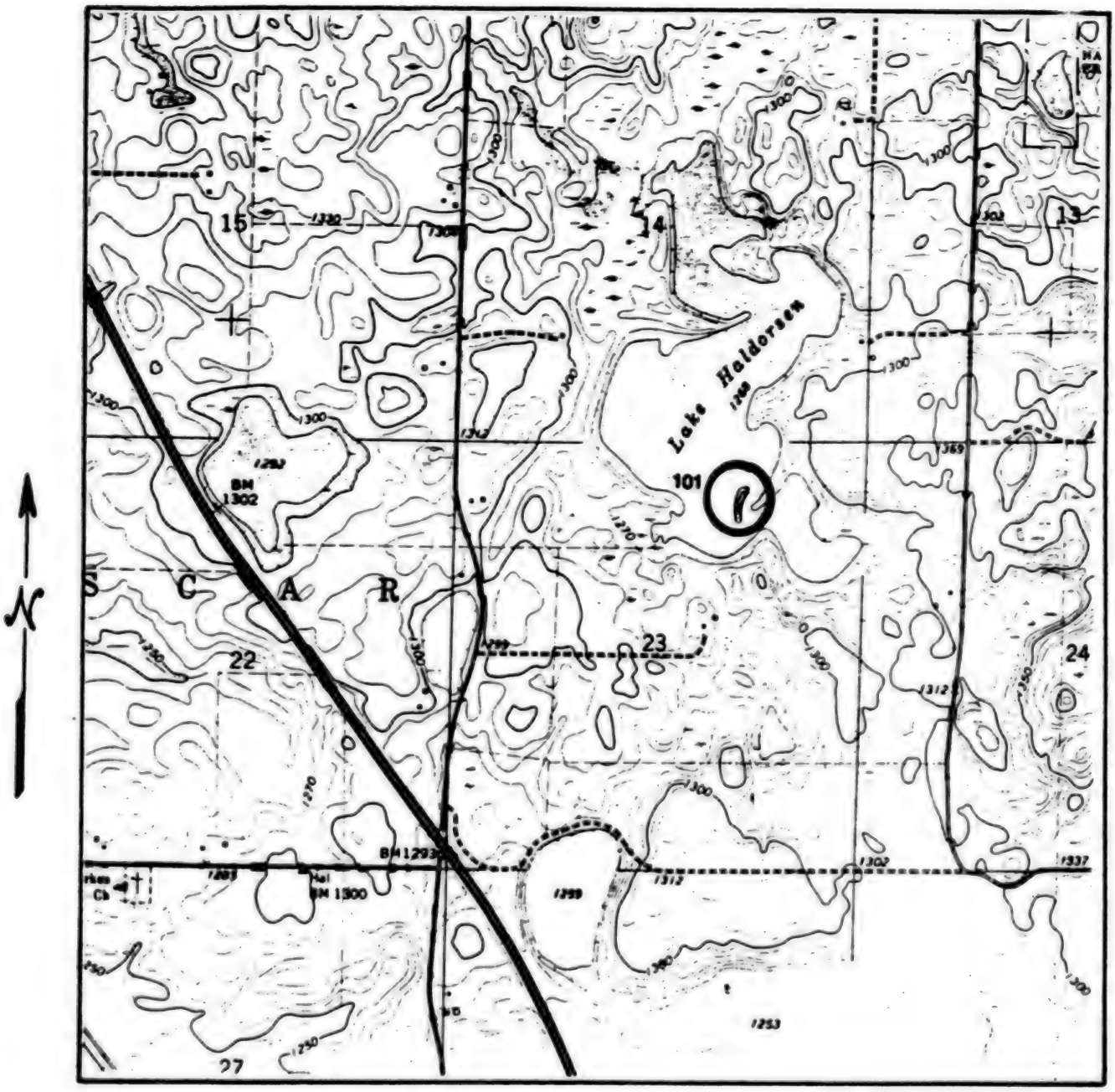

Township 134N Range 44W County OTTERTAIL P.M. 5TH

Scale: 1:24,000 Name of Quad. ELIZABETH

○ - BLM administered islands/uplands County Control No. 101

Note: Boundaries are approximate;contact BLM for more detailed information.

PUBLIC LAND
IN
MINNESOTA

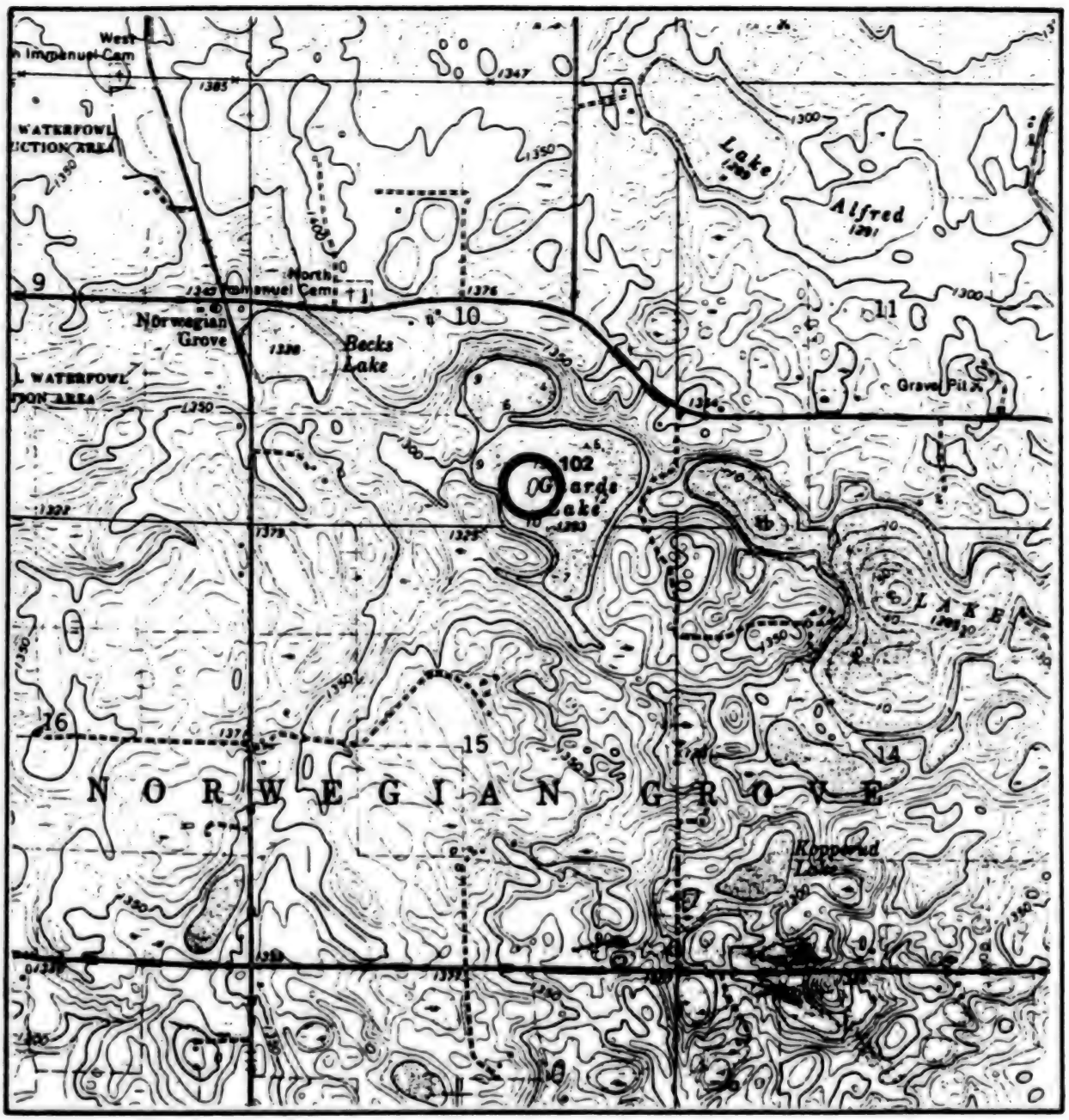

Township 136N Range 44W County OTTERTAIL P.M. 5TH

Scale: 1:24,000 Name of Quad. LAKE OLAF

○ - BLM administered islands/uplands County Control No. 102

Note: Boundaries are approximate;contact BLM for more detailed information.

U.S. Department of the Interior

Bureau of Land Management

SEPTEMBER, 1989

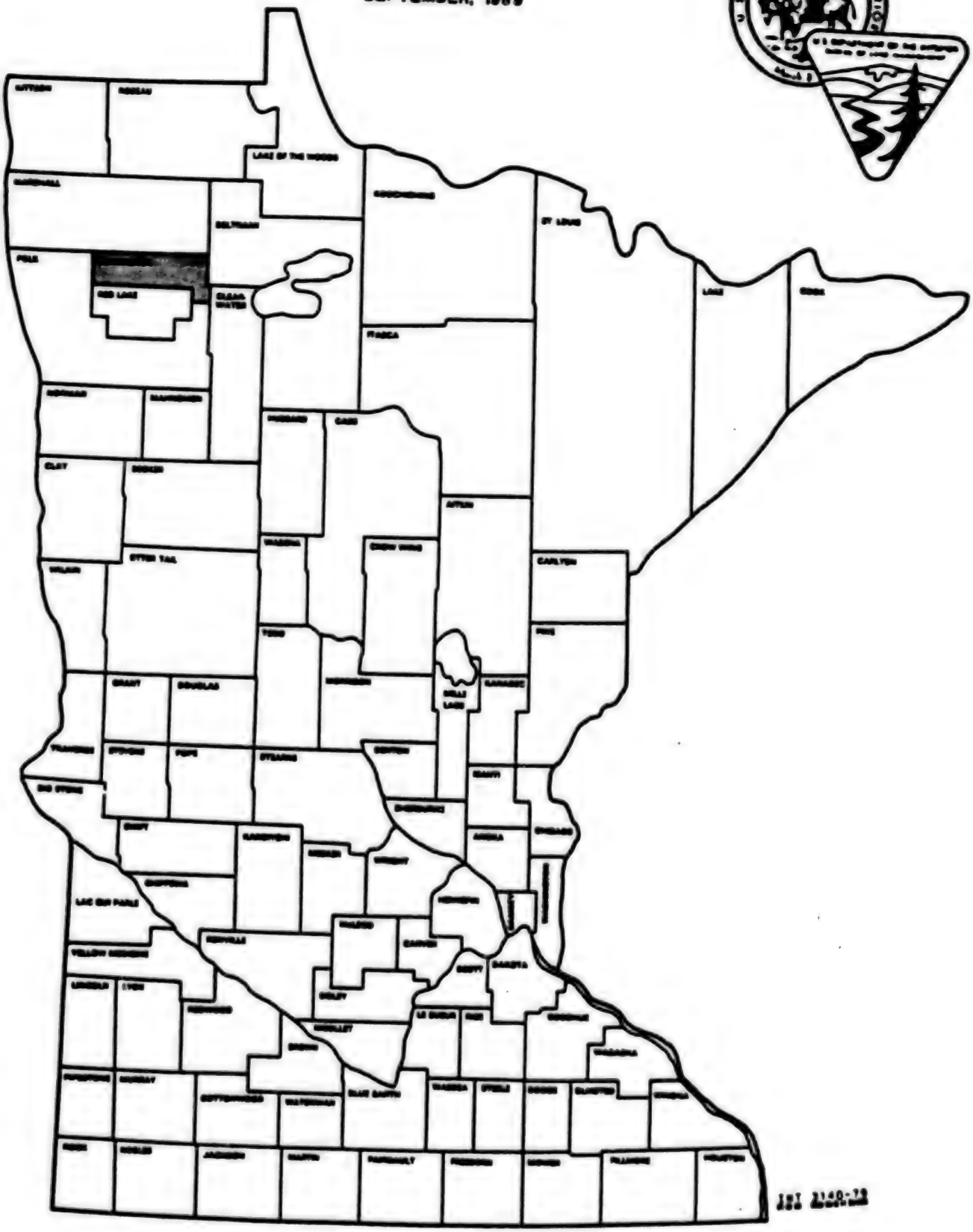

PENNINGTON COUNTY

PUBLIC LAND
IN
MINNESOTA

Township 153N Range 43W County PENNINGTON P.M. 5TH

Scale: 1:24,000 Name of Quad. THIEF RIVER FALLS

○ – BLM administered islands/uplands County Control No. 001

Note: Boundaries are approximate;contact BLM for more detailed information.

U.S. Department of the Interior

Bureau of Land Management

SEPTEMBER, 1989

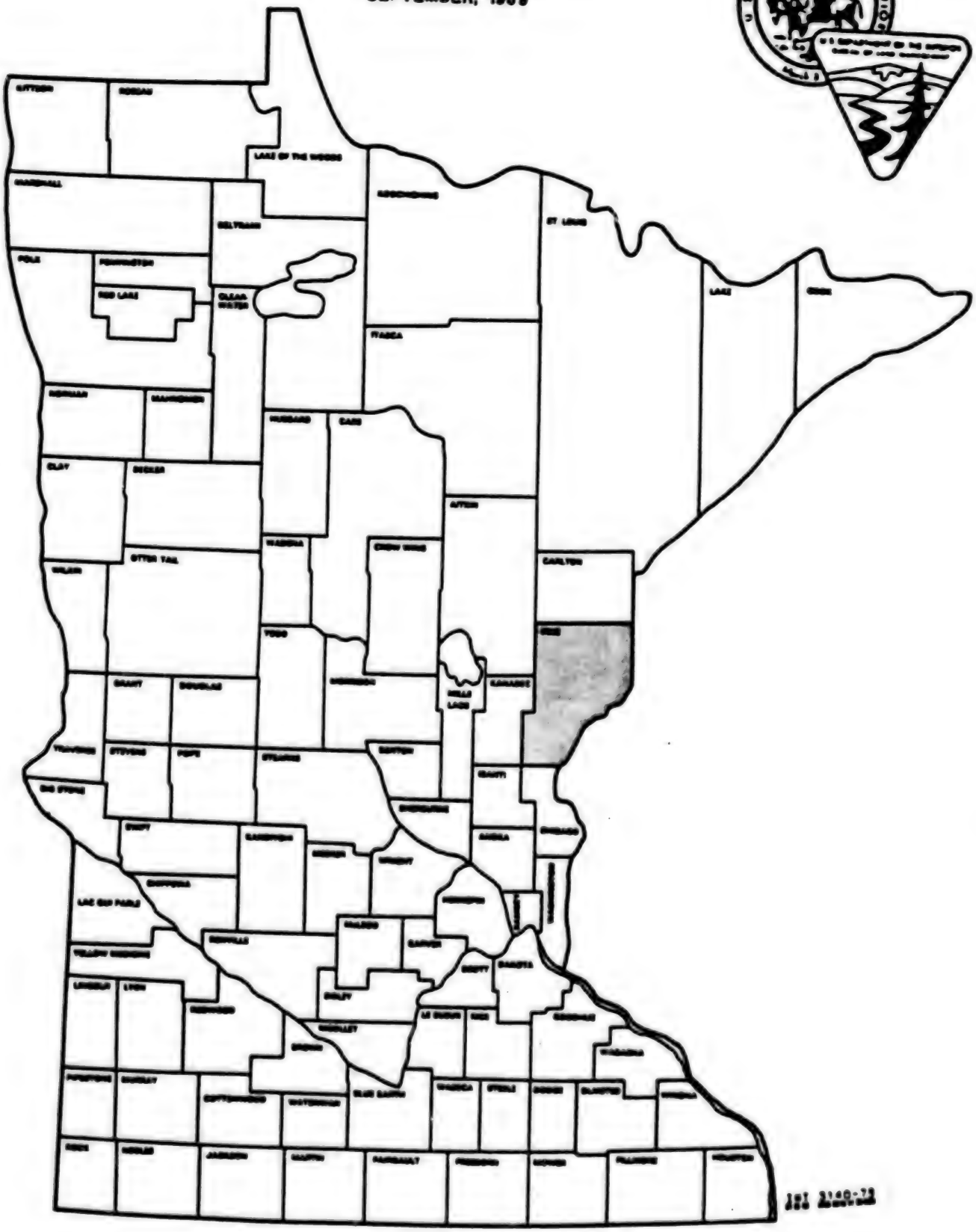

PINE COUNTY

PUBLIC LAND
IN
MINNESOTA

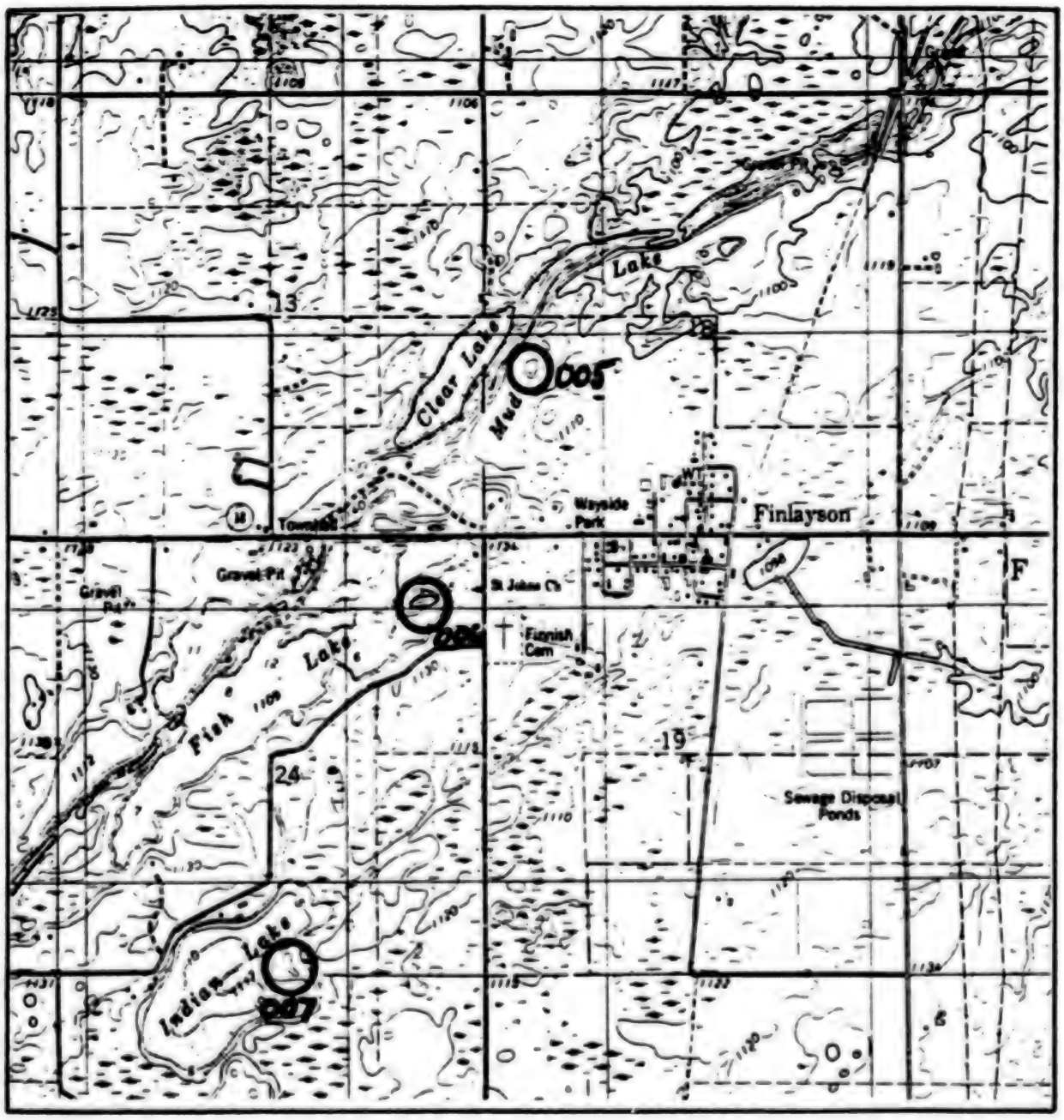

Township 43N Range 20+21W County PINE P.M. 4TH

Scale: 1:24,000 Name of Quad. FINLAYSON

○ - BLM administered islands/uplands County Control No. 005-007

Note: Boundaries are approximate;contact BLM for more detailed information.

PUBLIC LAND
IN
MINNESOTA

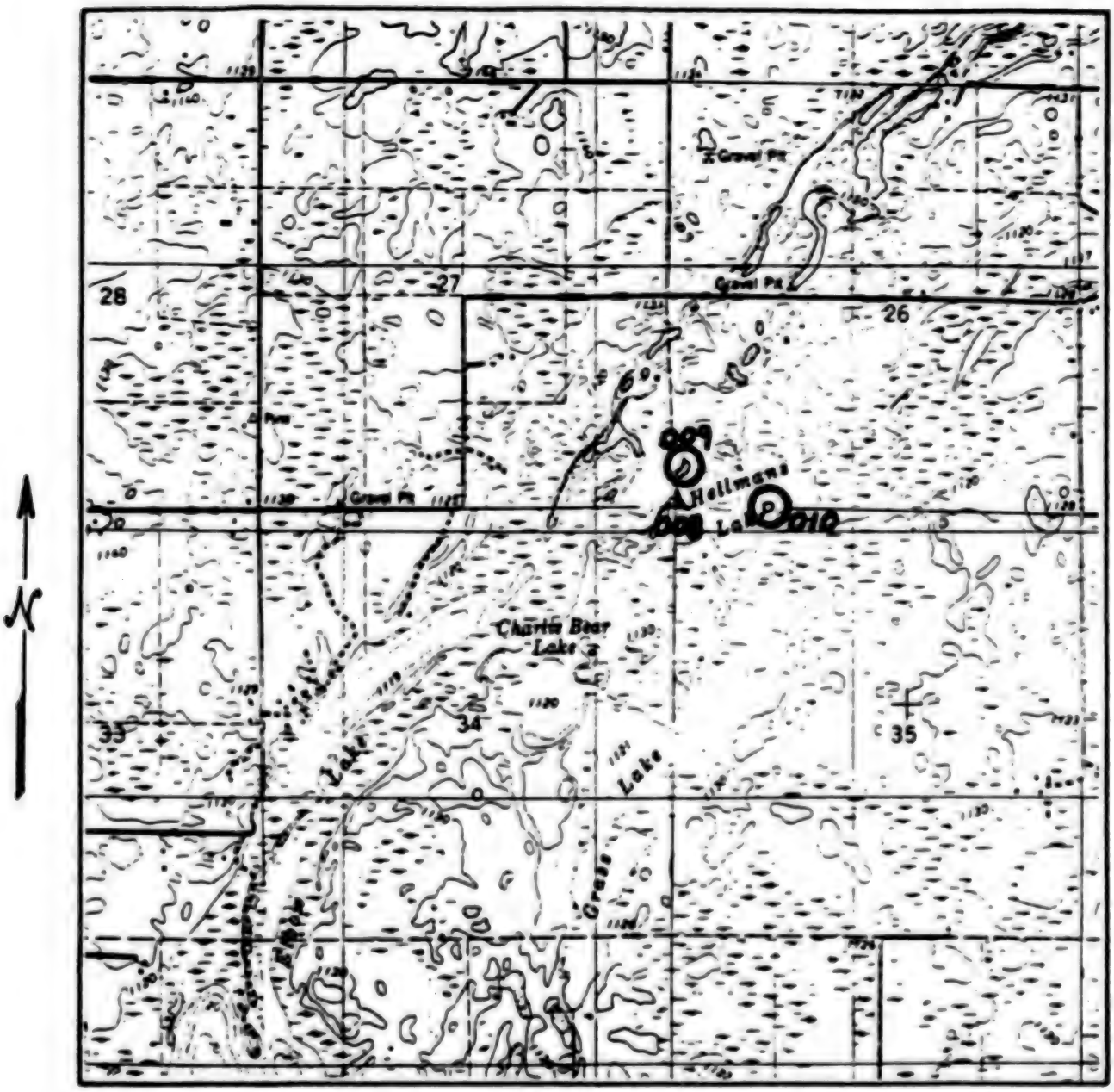

Township 43N Range 21W County PINE P.M. 4TH

Scale: 1:24,000 Name of Quad. FINLAYSON

○ - BLM administered islands/uplands County Control No. OOR-010

Note: Boundaries are approximate;contact BLM for more detailed information.

PUBLIC LAND
IN
MINNESOTA

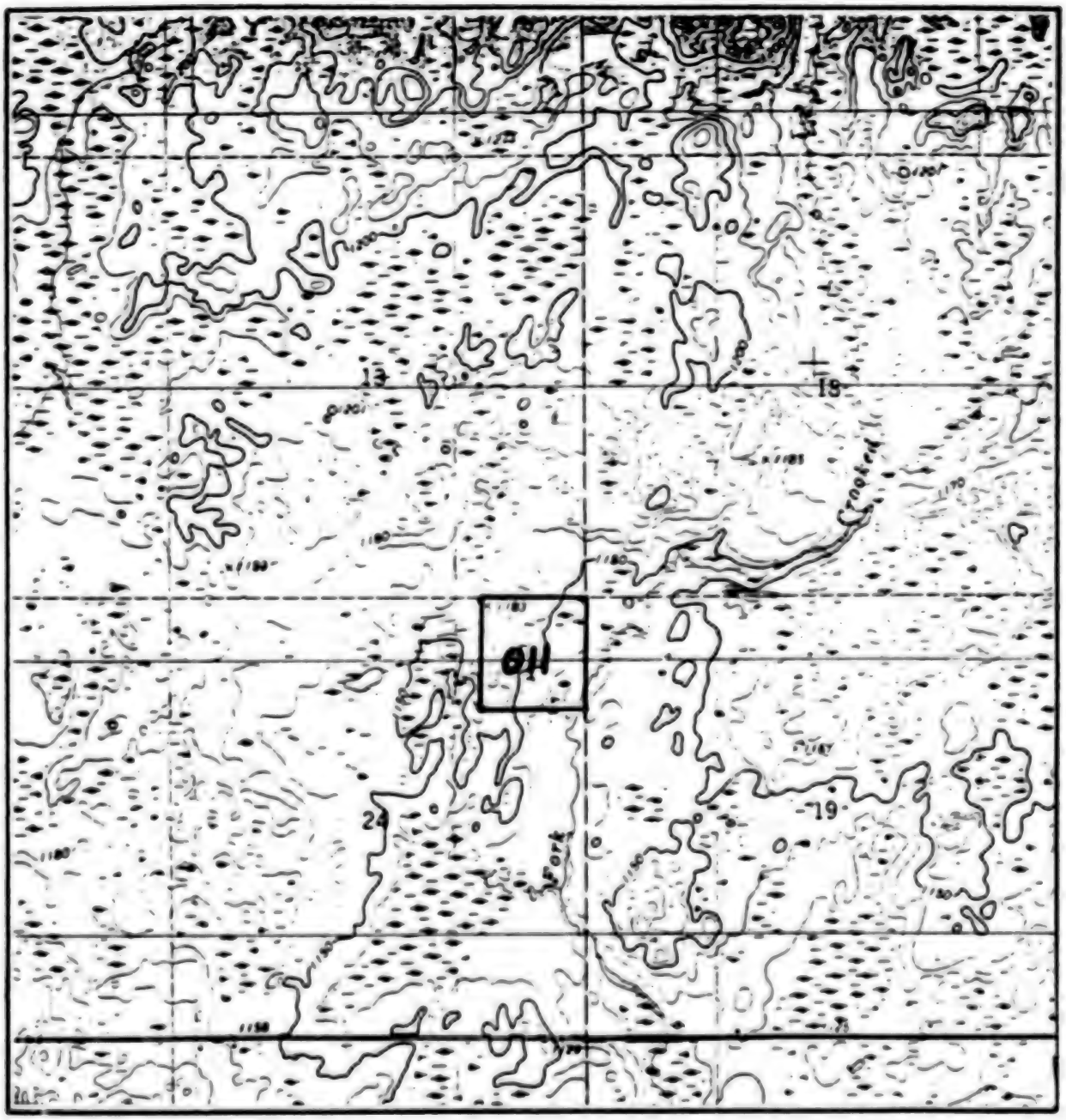

Township 43N Range 18W County PINE P.M. 4TH

Scale: 1:24,000 Name of Quad. DUXBURY

○ - BLM administered islands/uplands County Control No. 011

Note: Boundaries are approximate;contact BLM for more detailed information.

U.S. Department of the Interior

Bureau of Land Management

SEPTEMBER, 1989

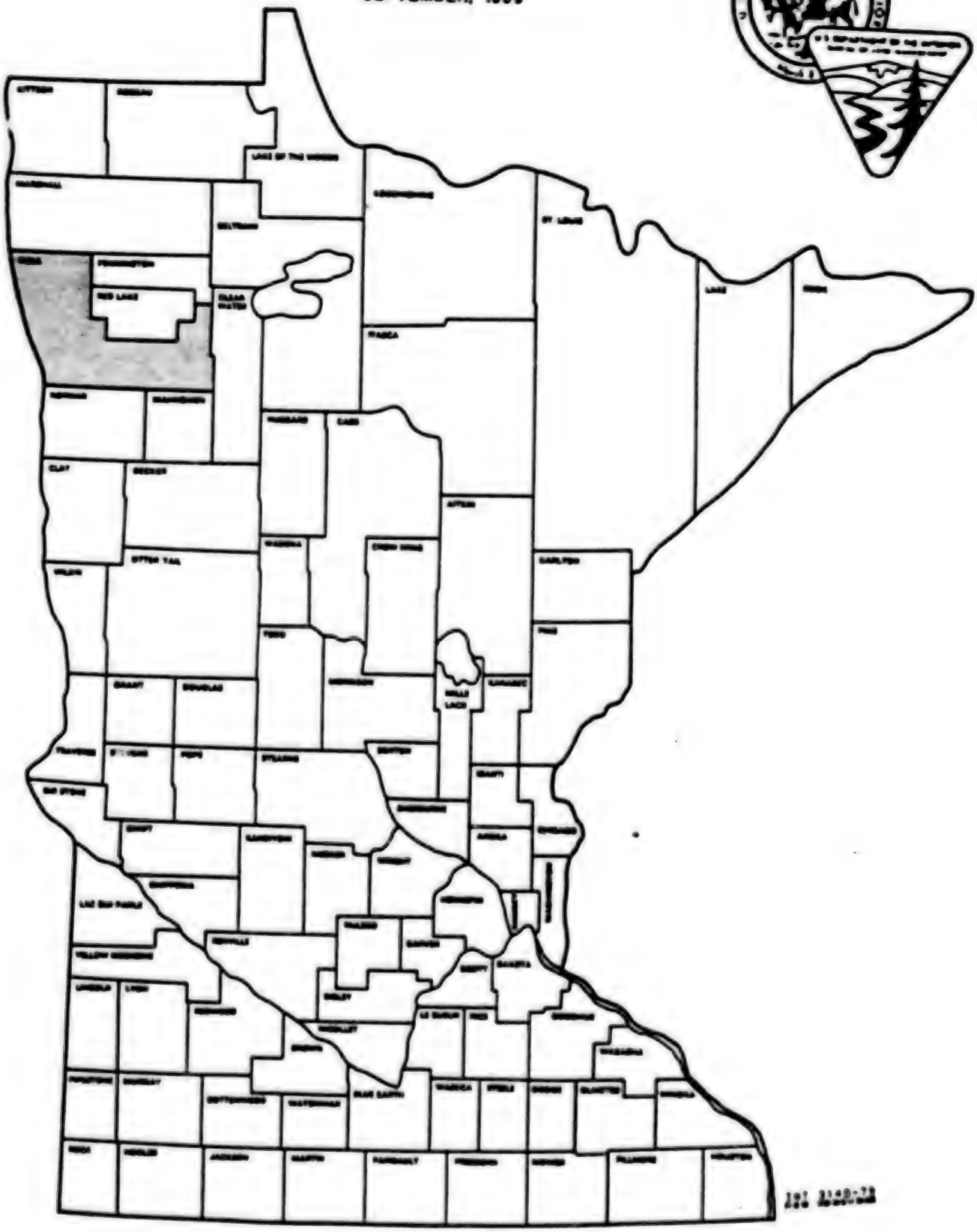

POLK COUNTY

PUBLIC LAND
IN
MINNESOTA

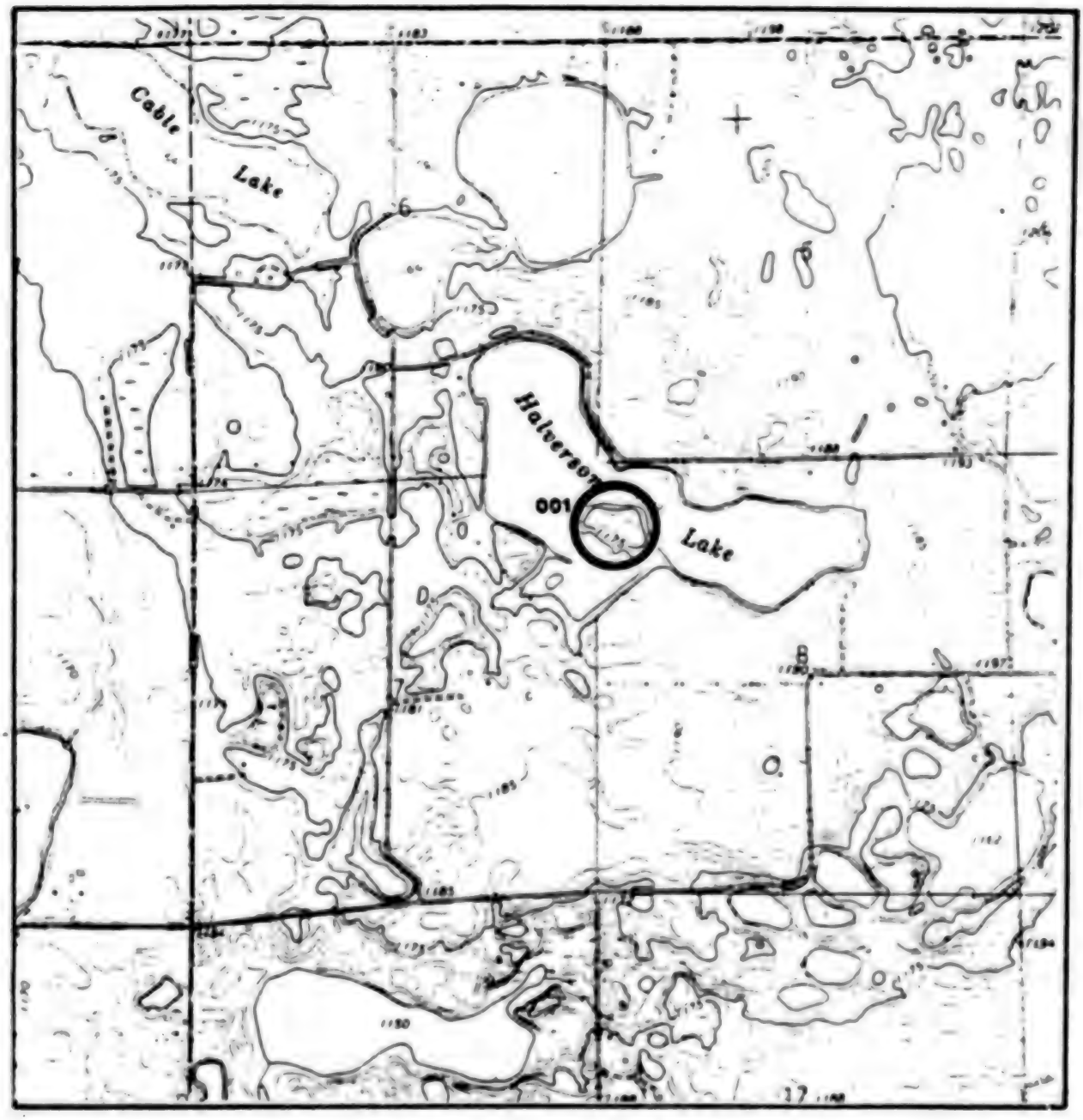

Township 147N Range 43W County POLK P.M. 5TH

Scale: 1:24,000 Name of Quad. HALVERSON LAKE

○ - BLM administered islands/uplands County Control No. 001

Note: Boundaries are approximate;contact BLM for more detailed information.

PUBLIC LAND
IN
MINNESOTA

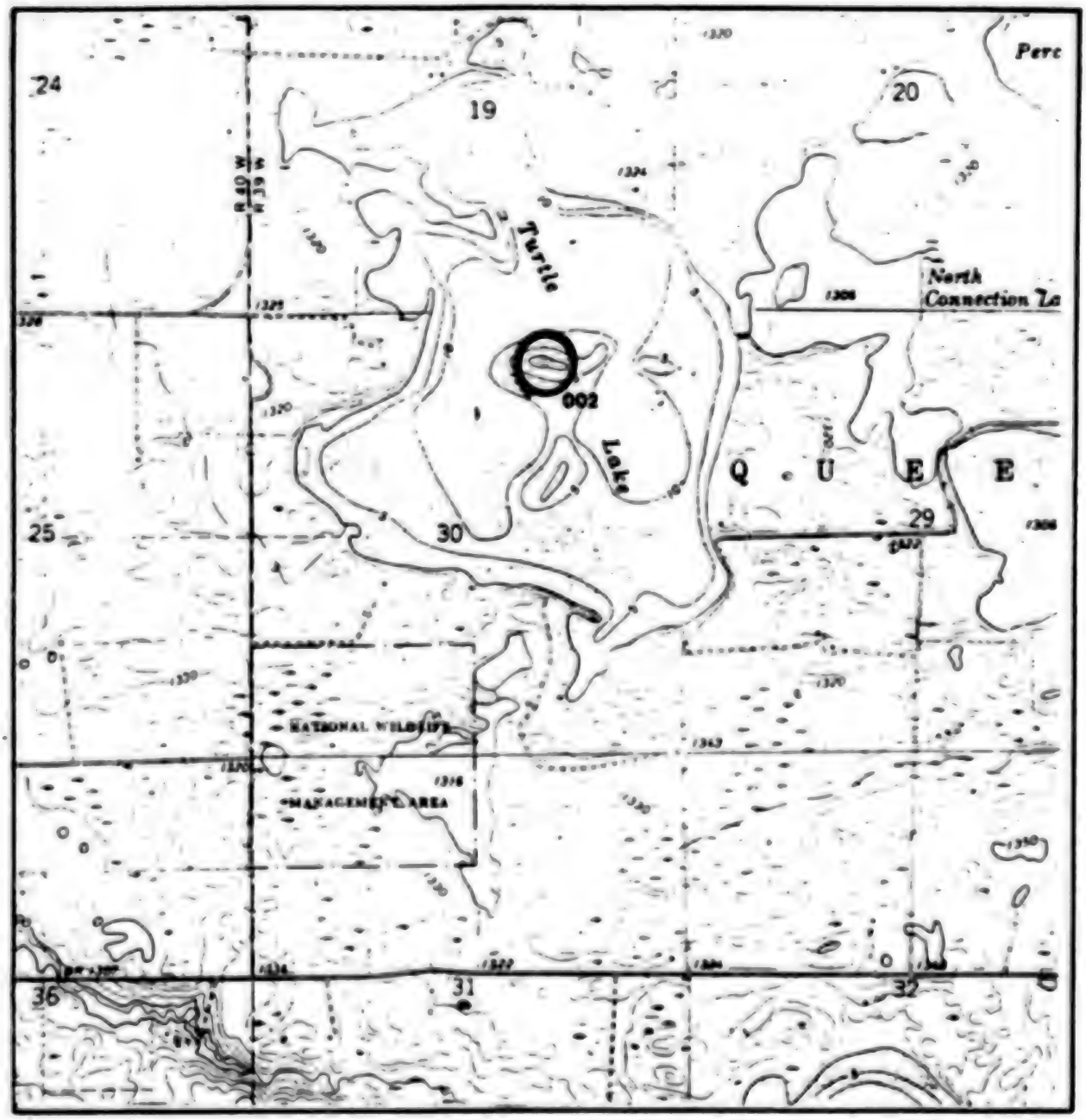

Township 148N Range 39W County POLK P.M. 5TH

Scale: 1:24,000 Name of Quad. FOSSTON EAST

○ - BLM administered islands/uplands County Control No. 002

Note: Boundaries are approximate;contact BLM for more detailed information.

PUBLIC LAND
IN
MINNESOTA

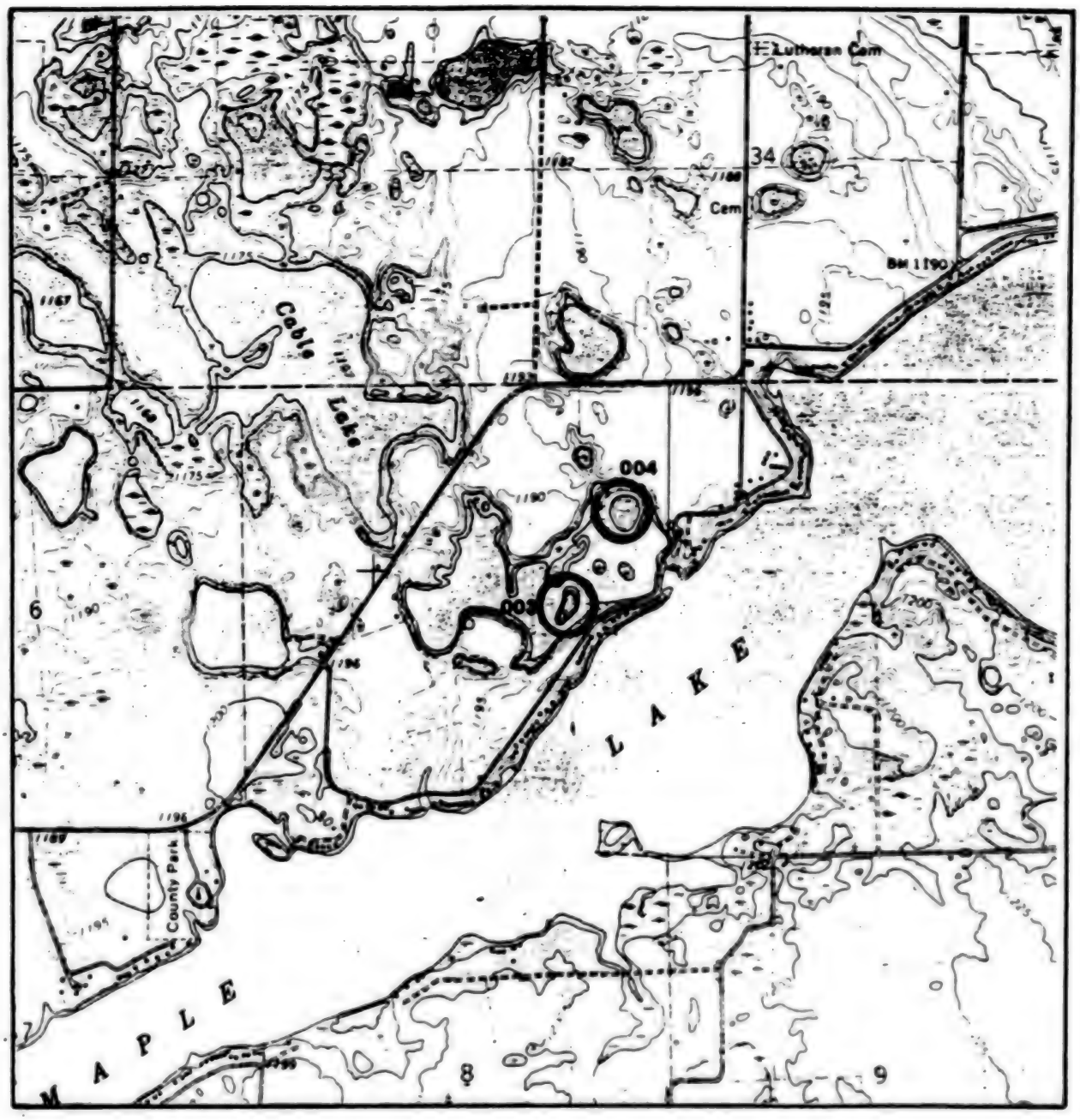

Township 148N Range 43W County POLK P.M. 5TH

Scale: 1:24,000 Name of Quad. MENTOR

◯ - BLM administered islands/uplands County Control No. 003, 004

Note: Boundaries are approximate;contact BLM for more detailed information.

PUBLIC LAND
IN
MINNESOTA

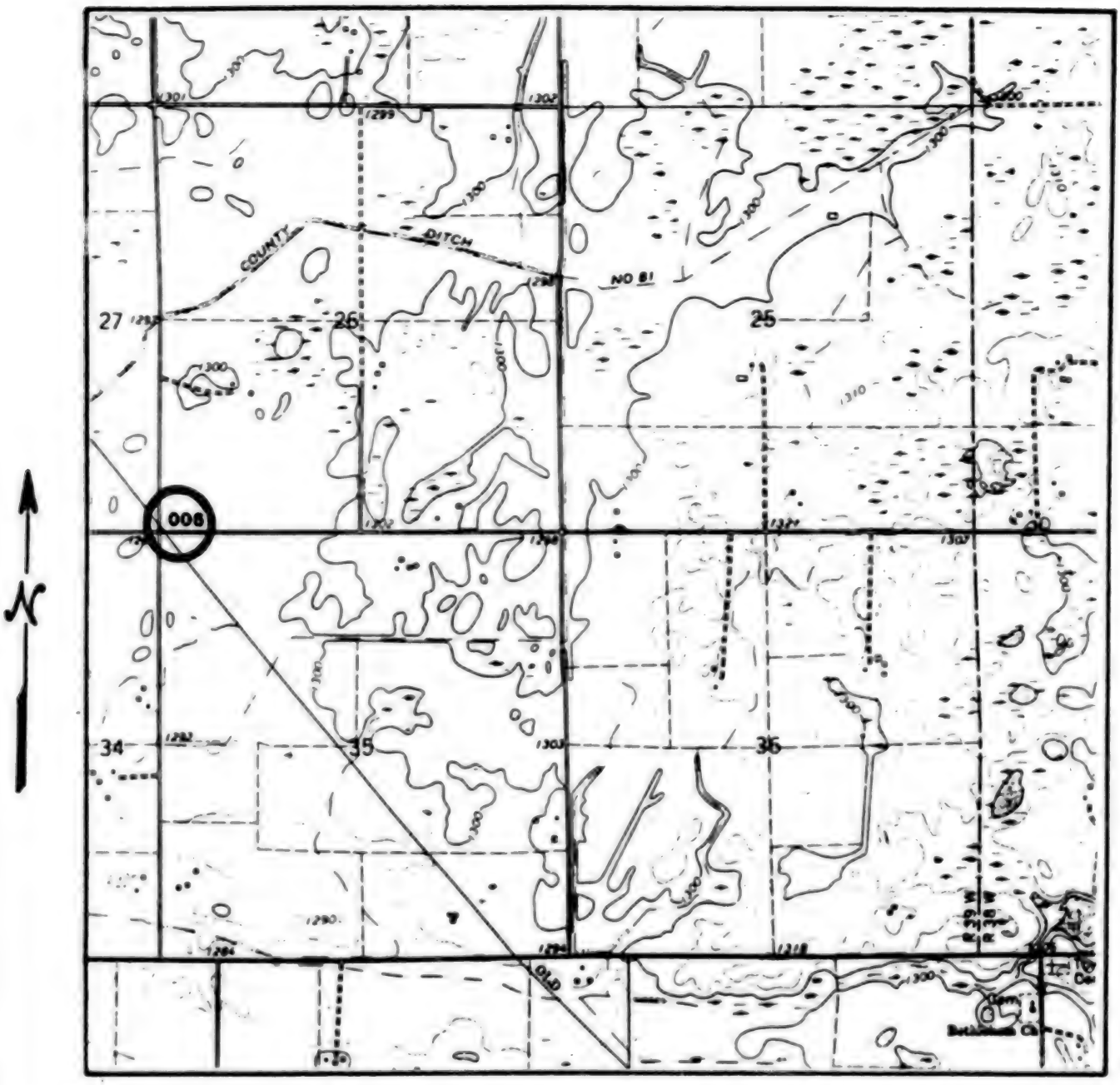

Township 149N Range 39W County POLK P.M. 5TH

Scale: 1:24,000 Name of Quad. GONVICK

◯ - BLM administered islands/uplands County Control No. 006

Note: Boundaries are approximate;contact BLM for more detailed information.

PUBLIC LAND
IN
MINNESOTA

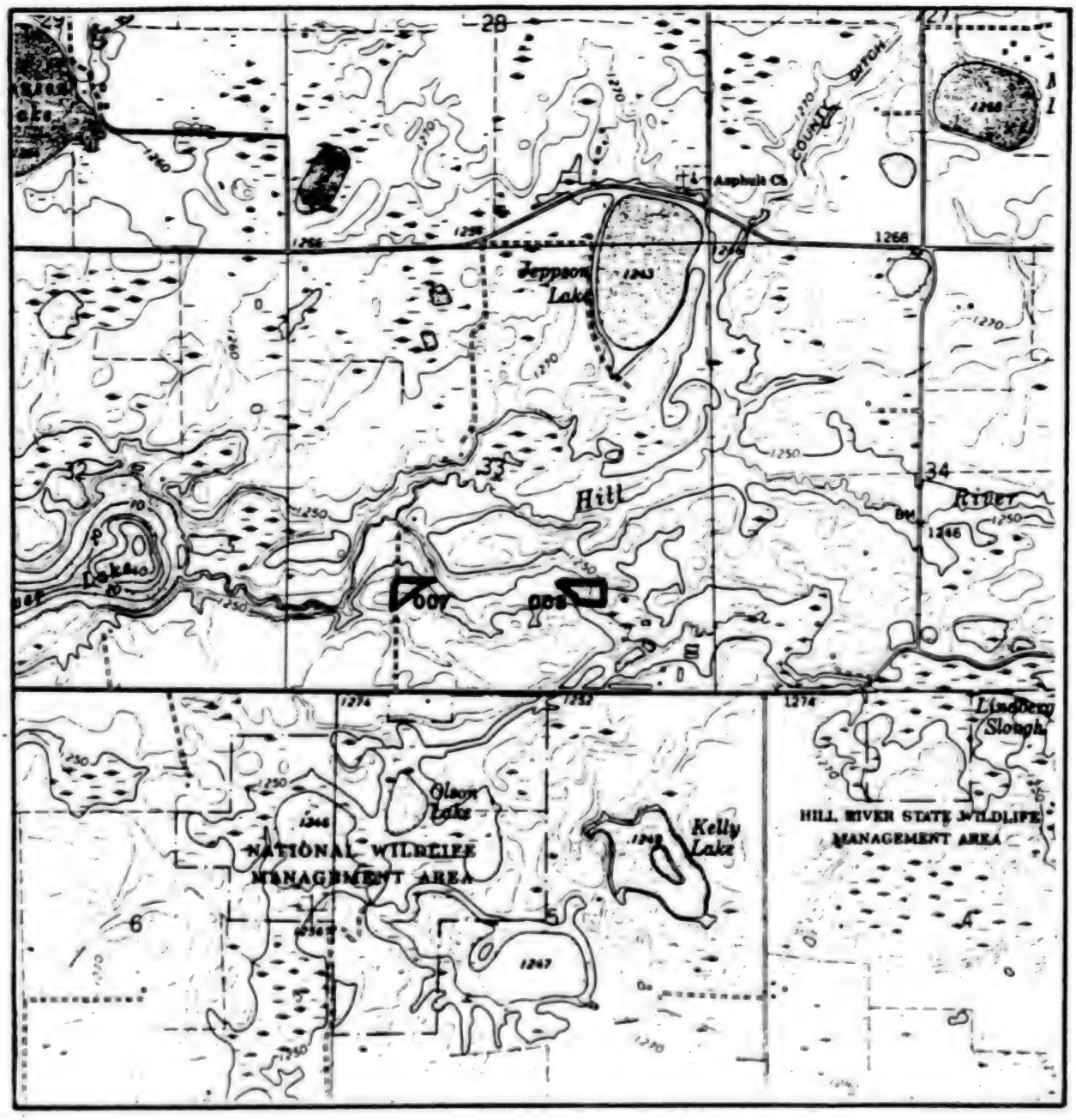

Township 149N Range 40W County POLK P.M. 5TH

Scale: 1:24,000 Name of Quad. MC INTOSH NE

◯ - BLM administered islands/uplands County Control No. 007, 008

Note: Boundaries are approximate;contact BLM for more detailed information.

PUBLIC LAND
IN
MINNESOTA

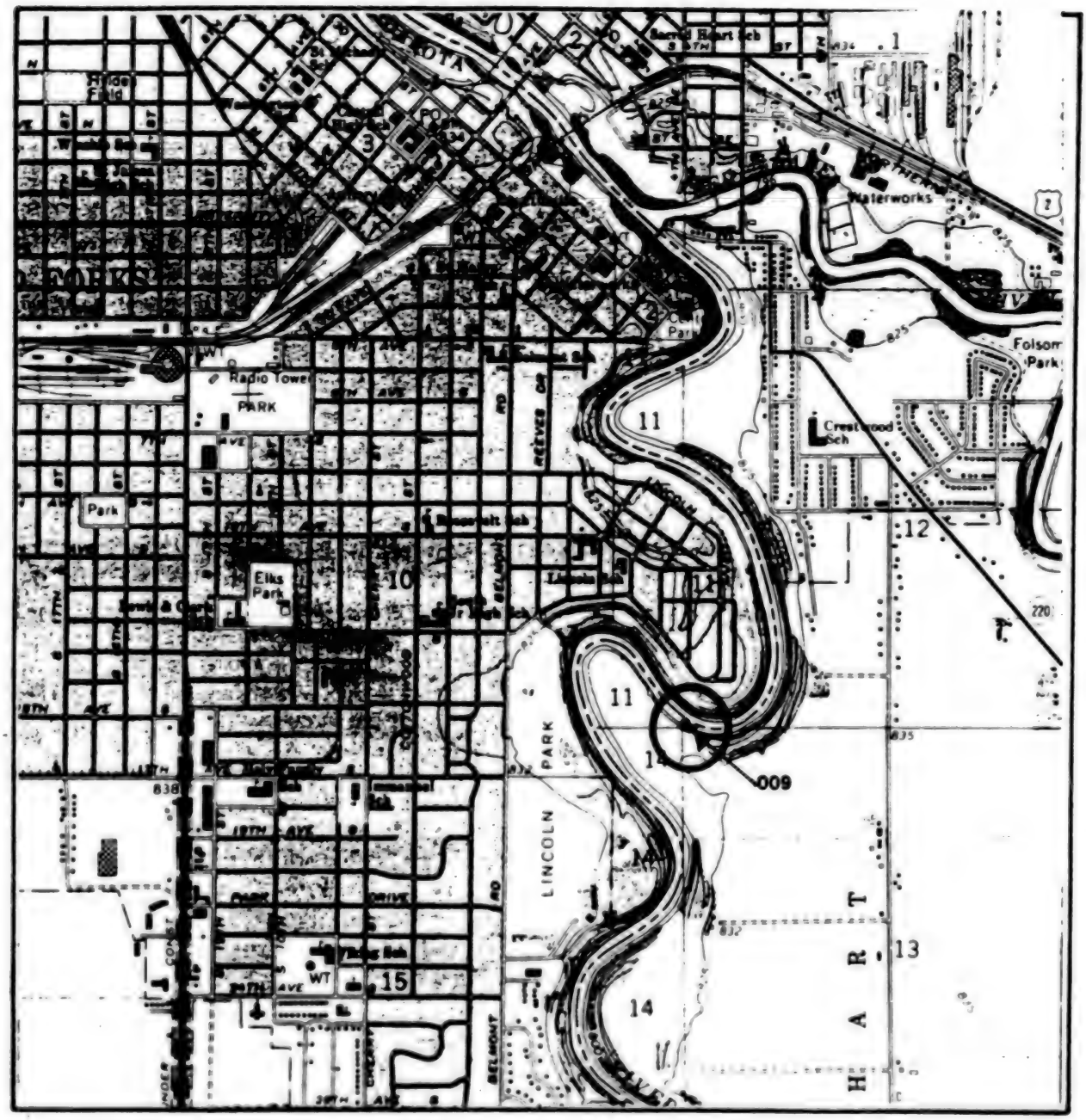

Township 151N Range 50W County POLK P.M. 5TH

Scale: 1:24,000 Name of Quad. GRAND FORKS N. DAK. - MINN.

◯ - BLM administered islands/uplands County Control No. 009

Note: Boundaries are approximate;contact BLM for more detailed information.

U.S. Department of the Interior

Bureau of Land Management

SEPTEMBER, 1989

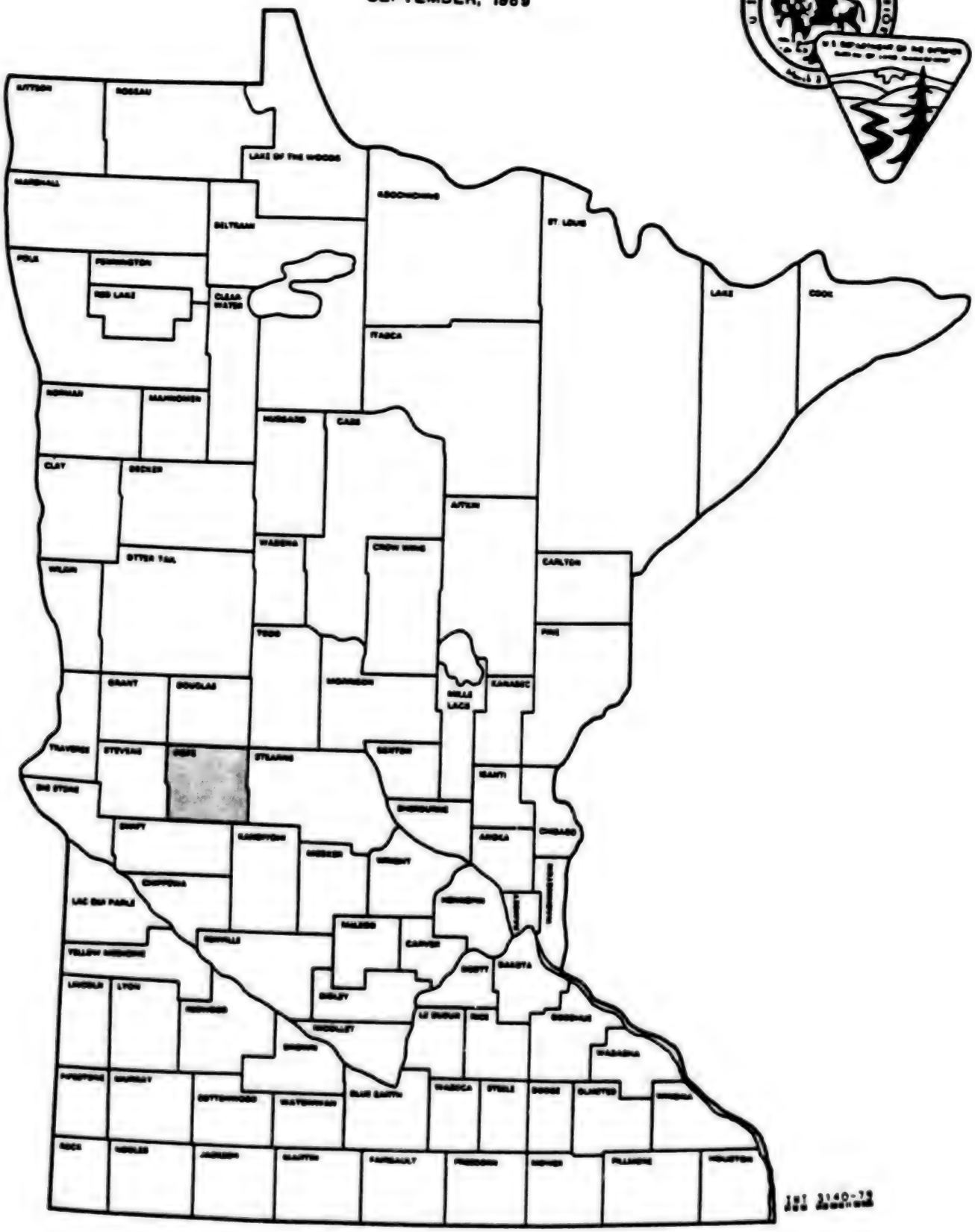

POPE COUNTY

PUBLIC LAND
IN
MINNESOTA

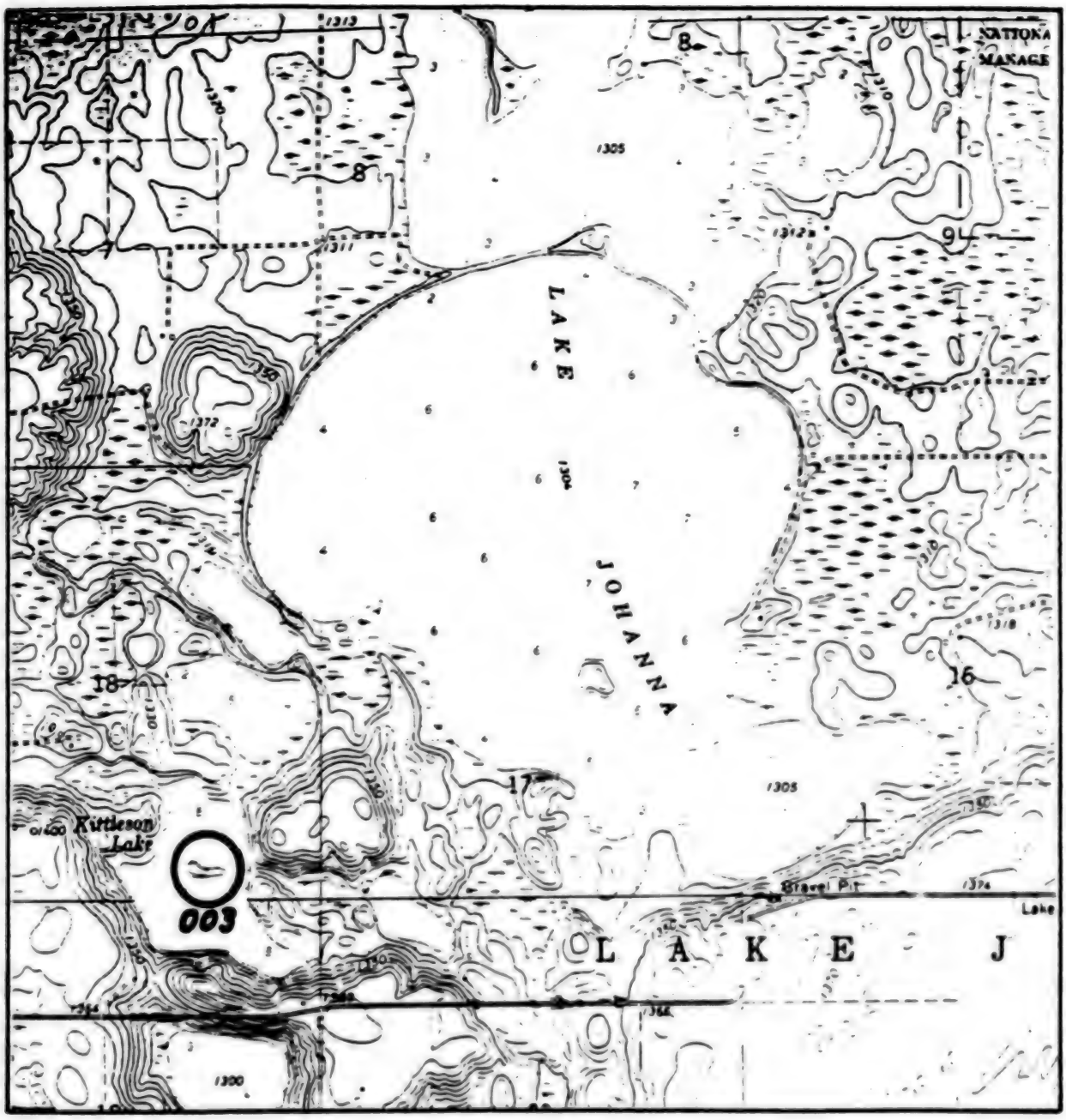

Township 123N Range 36W County POPE P.M. 5TH

Scale: 1:24,000 Name of Quad. LAKE JOHANNA

○ - BLM administered islands/uplands County Control No. 003

Note: Boundaries are approximate;contact BLM for more detailed information.

PUBLIC LAND
IN
MINNESOTA

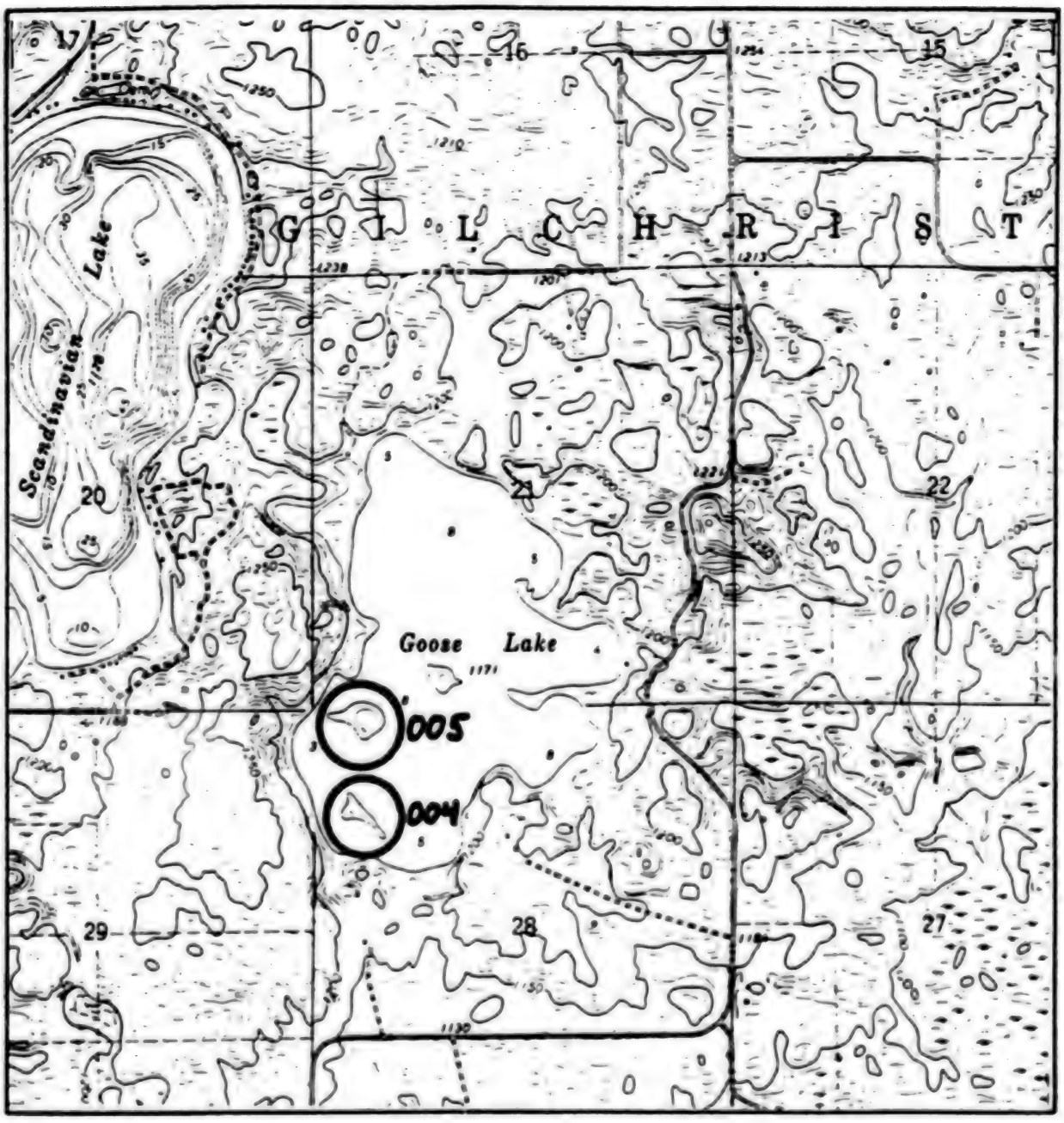

Township 123N Range 37W County POPE P.M. 5TH

Scale: 1:24,000 Name of Quad. LAKE SIMON

◯ - BLM administered islands/uplands County Control No. 004-005

Note: Boundaries are approximate;contact BLM for more detailed information.

PUBLIC LAND
IN
MINNESOTA

Township 125N Range 38W County POPE P.M. 5TH

Scale: 1:24,000 Name of Quad. GLENWOOD

○ - BLM administered islands/uplands County Control No. 006

Note: Boundaries are approximate;contact BLM for more detailed information.

PUBLIC LAND
IN
MINNESOTA

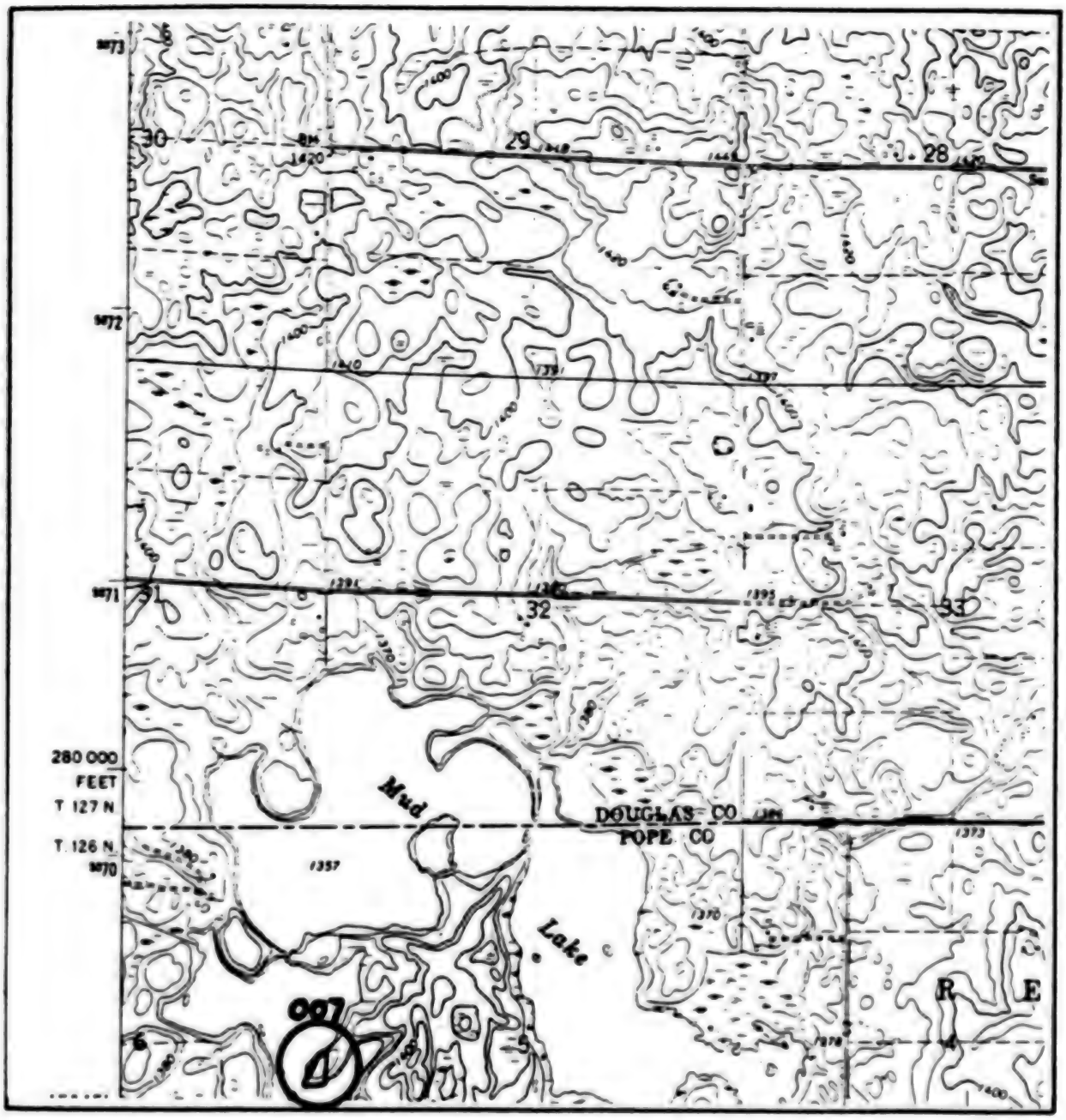

Township 126N Range 38W County POPE P.M. 5TH

Scale: 1:24,000 Name of Quad. LAKE MARY

◯ - BLM administered islands/uplands County Control No. 007

Note: Boundaries are approximate;contact BLM for more detailed information.

PUBLIC LAND
IN
MINNESOTA



Township 126N Range 40W County POPE P.M. 5TH

Scale: 1:24,000 Name of Quad. STARBUCK NW

○ - BLM administered islands/uplands County Control No. 008-009

Note: Boundaries are approximate;contact BLM for more detailed information.

U.S. Department of the Interior

Bureau of Land Management

SEPTEMBER, 1989

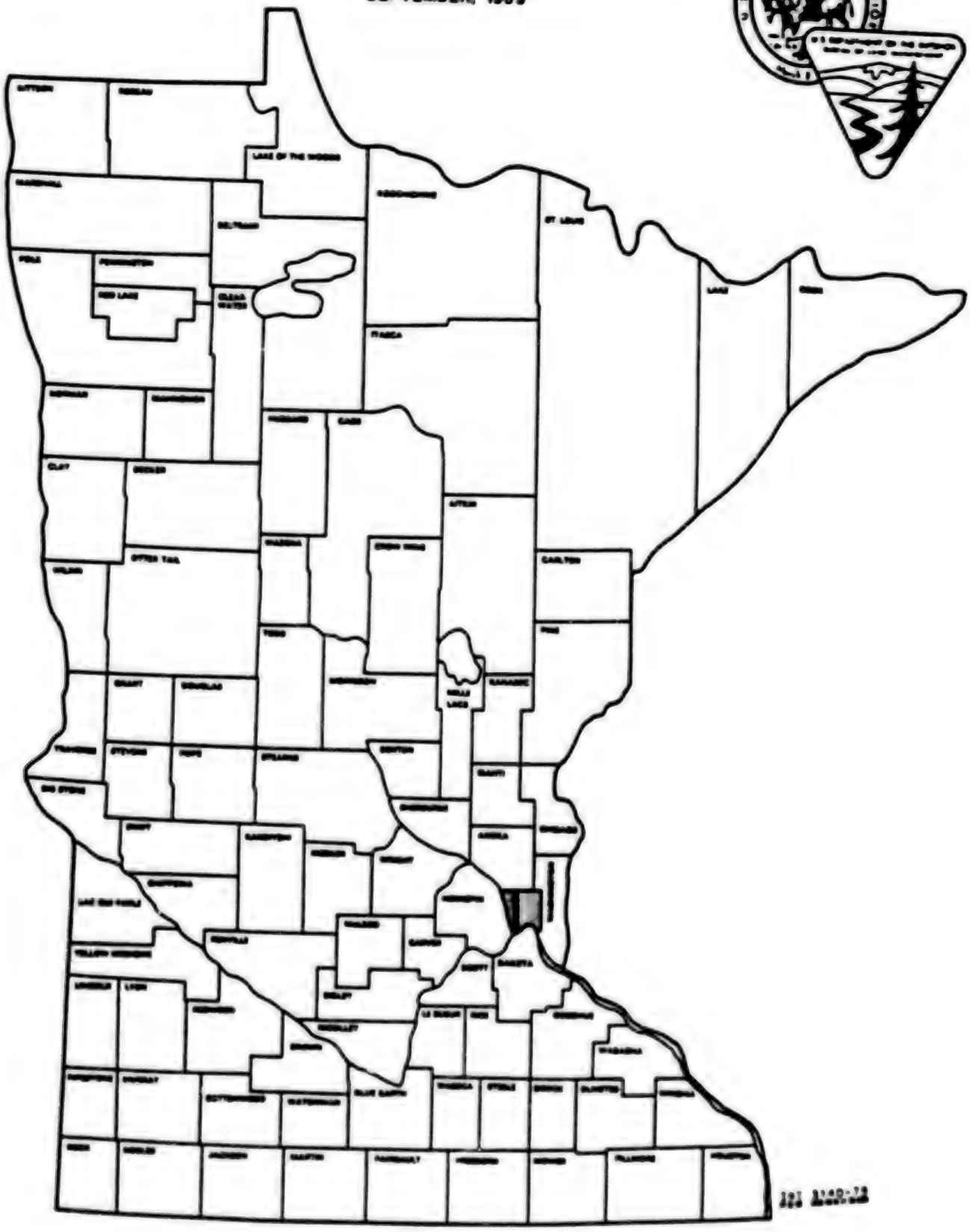

RAMSEY COUNTY

PUBLIC LAND
IN
MINNESOTA

Township 30N Range 22W County RAMSEY P.M. 4TH

Scale: 1:24,000 Name of Quad. WHITE BEAR LAKE EAST

○ - BLM administered islands/uplands County Control No. 003

Note: Boundaries are approximate;contact BLM for more detailed information.

U.S. Department of the Interior

Bureau of Land Management

SEPTEMBER, 1989

RED LAKE COUNTY

PUBLIC LAND
IN
MINNESOTA

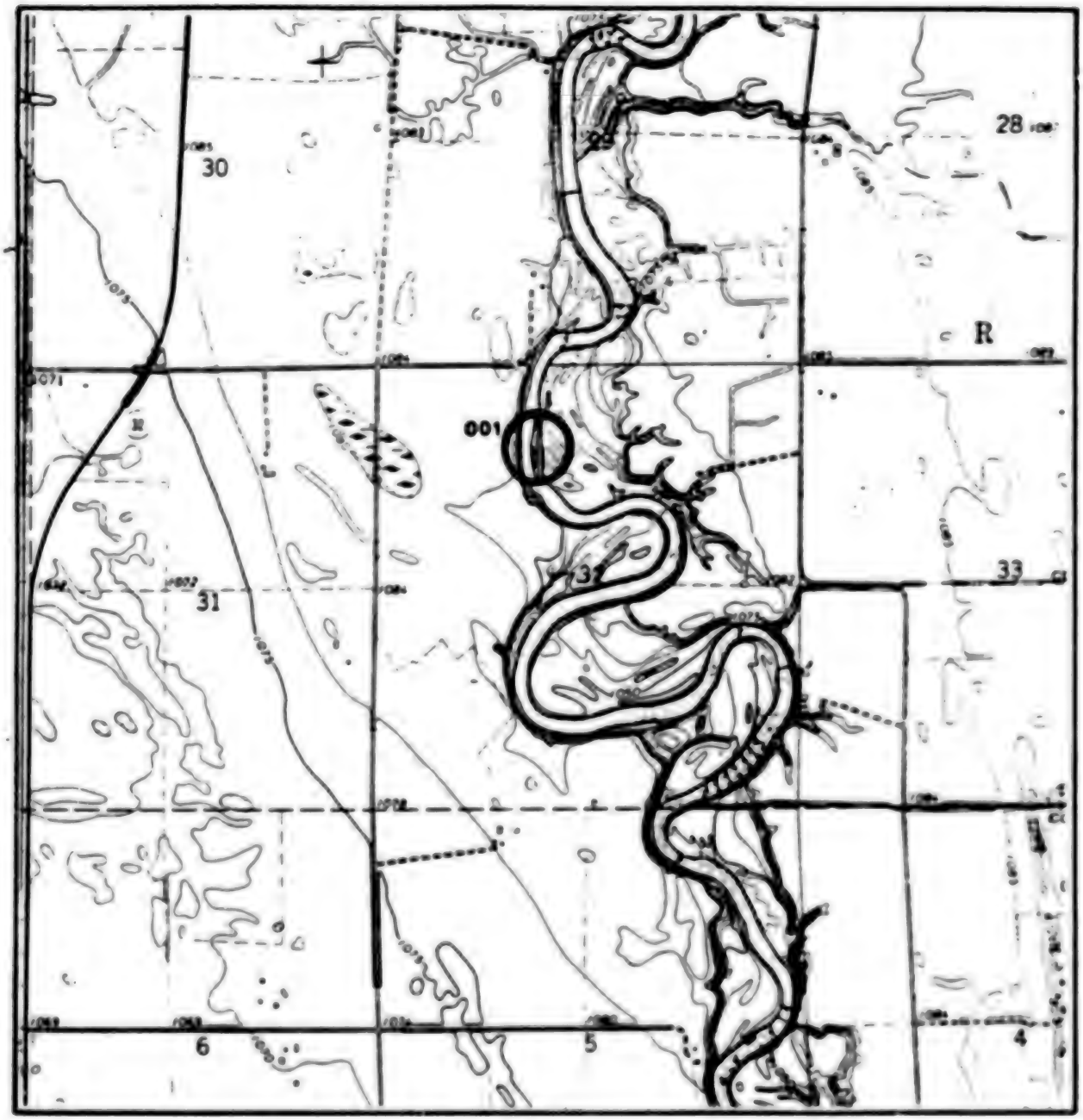

Township 152N Range 43W County RED LAKE P.M. 5TH

Scale: 1:24,000 Name of Quad. PLUMMER NW

○ - BLM administered islands/uplands County Control No. 001

Note: Boundaries are approximate;contact BLM for more detailed information.

PUBLIC LAND
IN
MINNESOTA

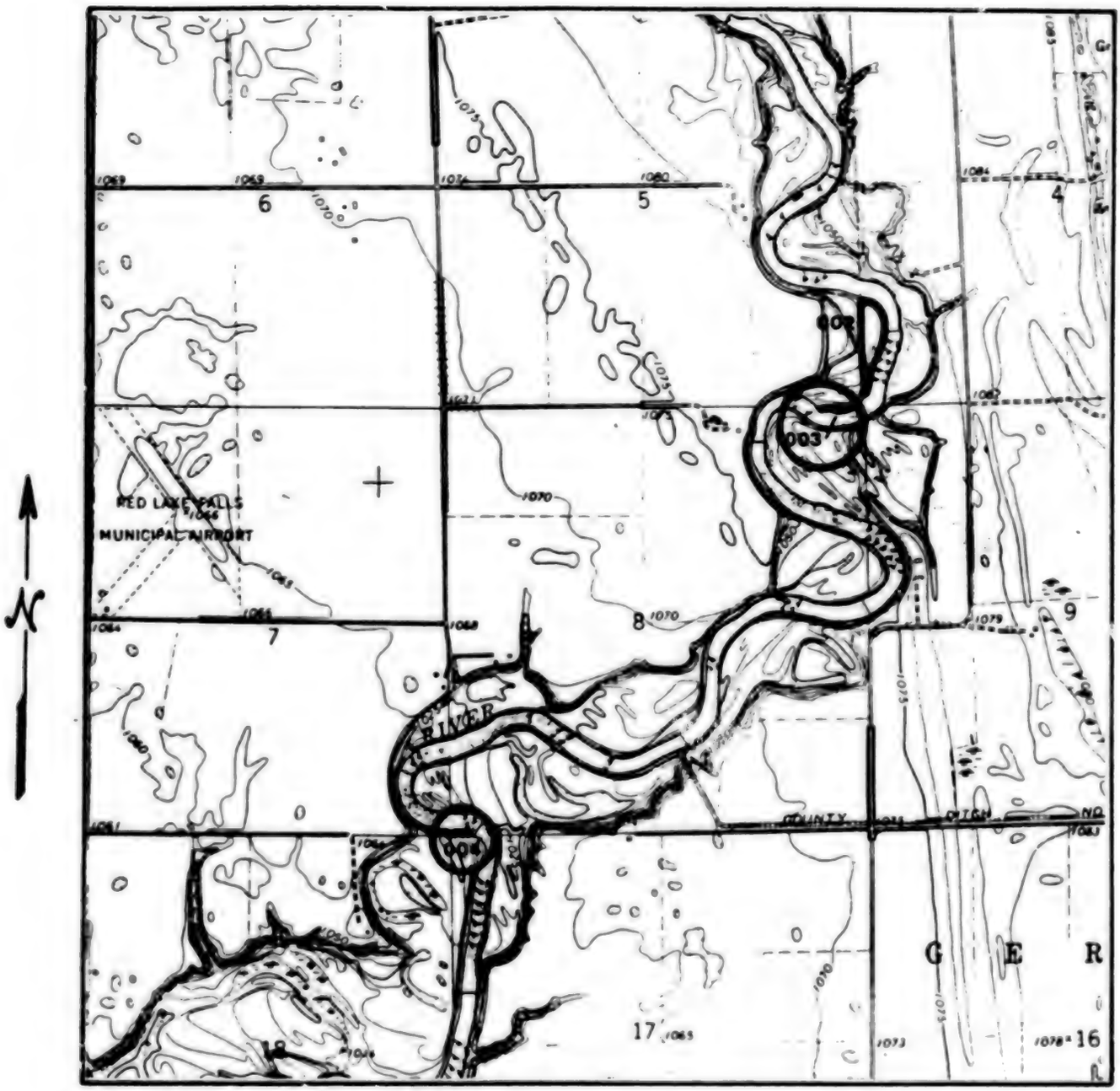

Township 151N Range 43W County RED LAKE P.M. 5TH

Scale: 1:24,000 Name of Quad. PLUMMER NW

◯ - BLM administered islands/uplands County Control No. 002-004

Note: Boundaries are approximate;contact BLM for more detailed information.

PUBLIC LAND
IN
MINNESOTA

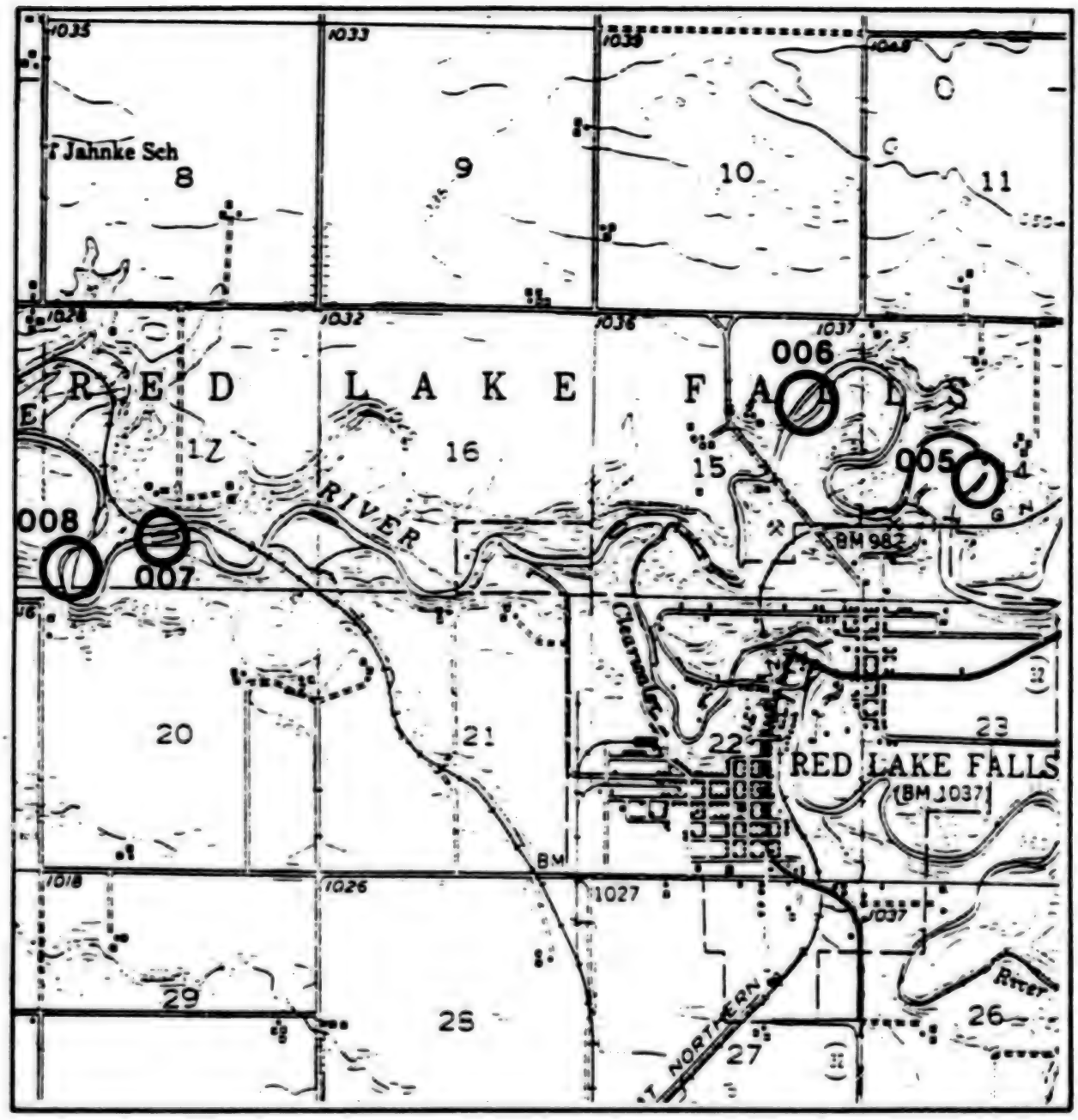

Township 151N Range 44W County RED LAKE P.M. 5TH

Scale: 1:24,000 Name of Quad. RED LAKE FALLS

◯ - BLM administered islands/uplands County Control No. 005-008

Note: Boundaries are approximate;contact BLM for more detailed information.

U.S. Department of the Interior

Bureau of Land Management

SEPTEMBER, 1989

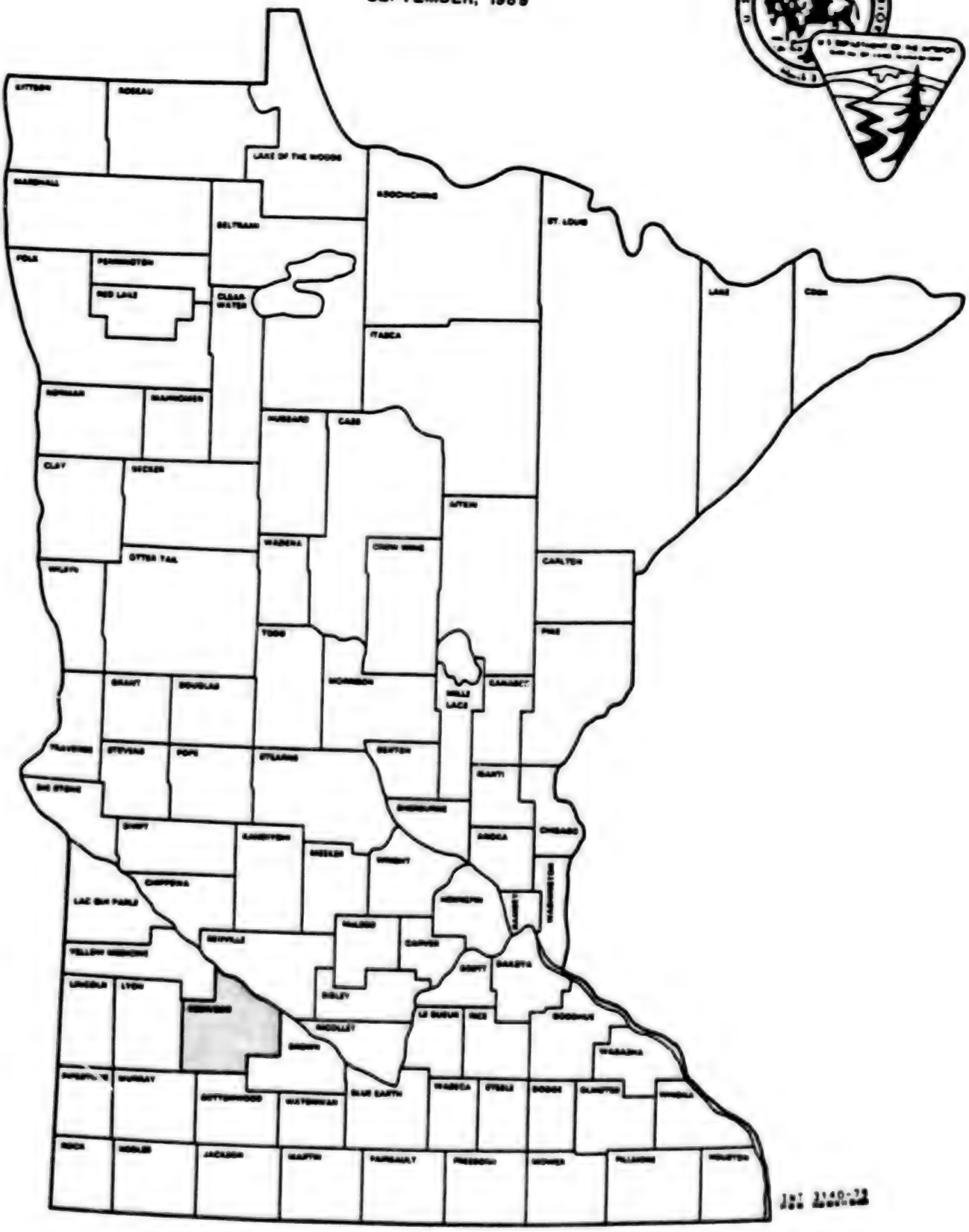

REDWOOD COUNTY

PUBLIC LAND
IN
MINNESOTA

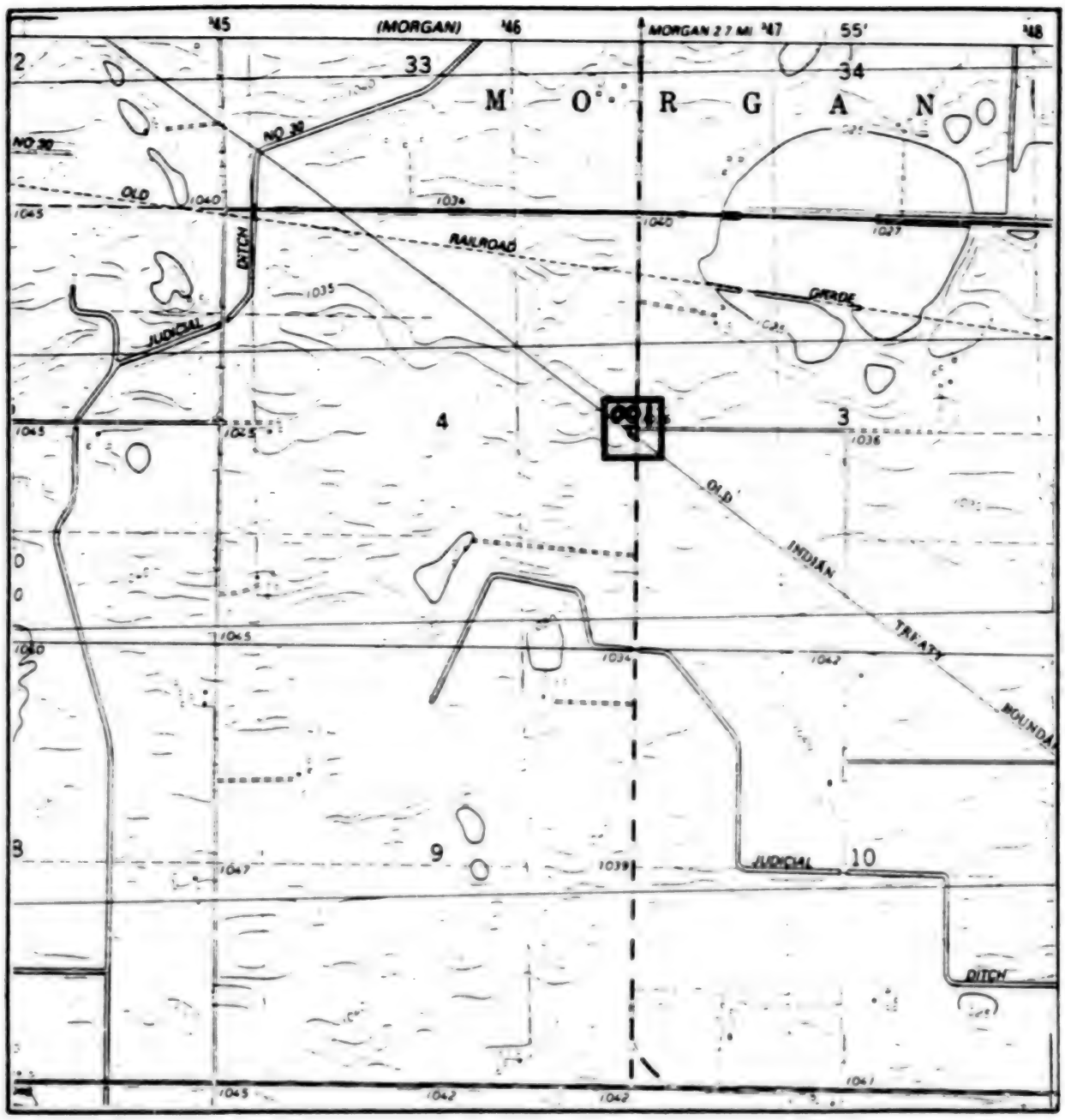

Township 110N Range 34W County REDWOOD P.M. 5TH

Scale: 1:24,000 Name of Quad. BOISE LAKE

○ - BLM administered islands/uplands County Control No. 001

Note: Boundaries are approximate;contact BLM for more detailed information.

U.S. Department of the Interior

Bureau of Land Management

SEPTEMBER, 1989

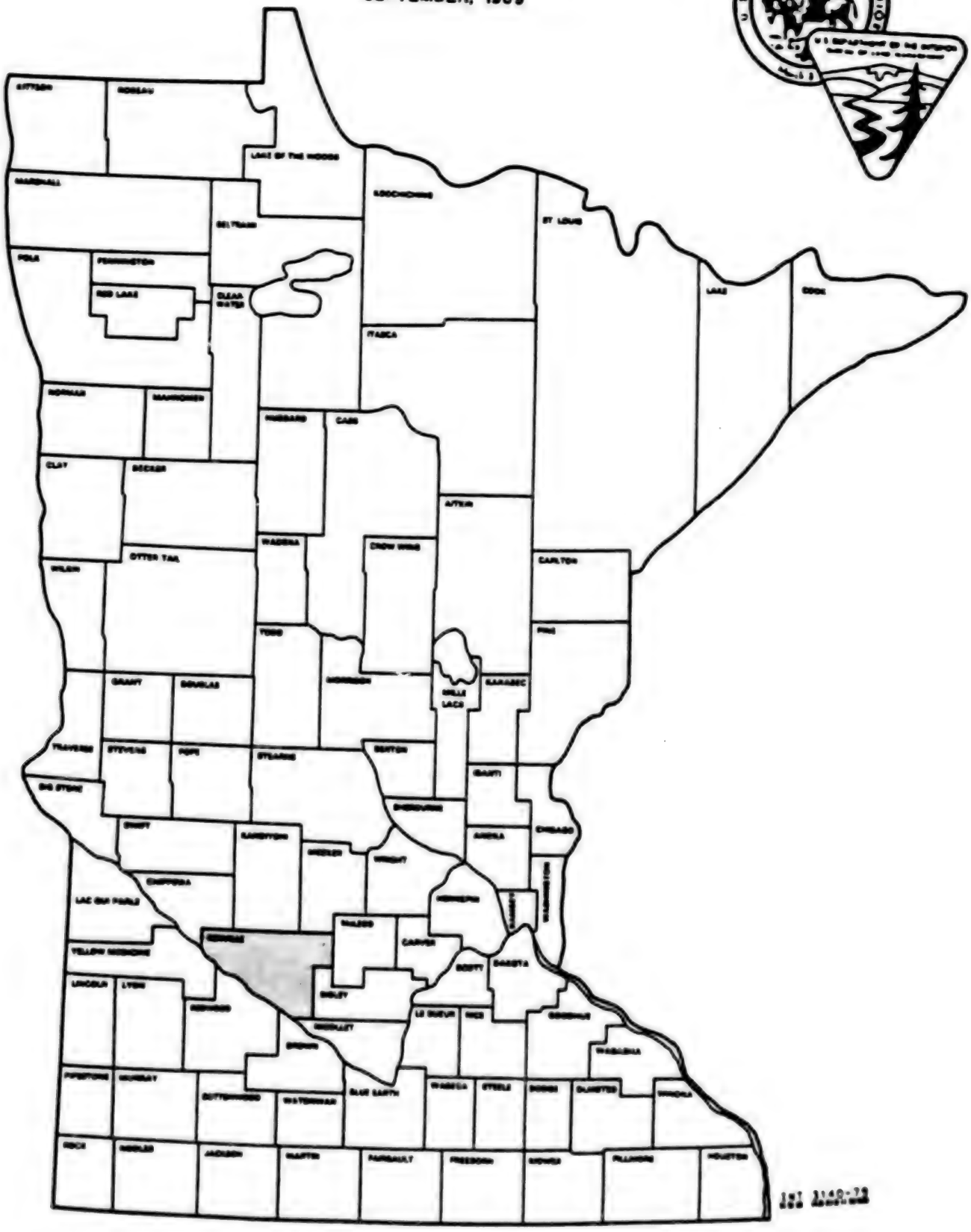

RENVILLE COUNTY

PUBLIC LAND
IN
MINNESOTA

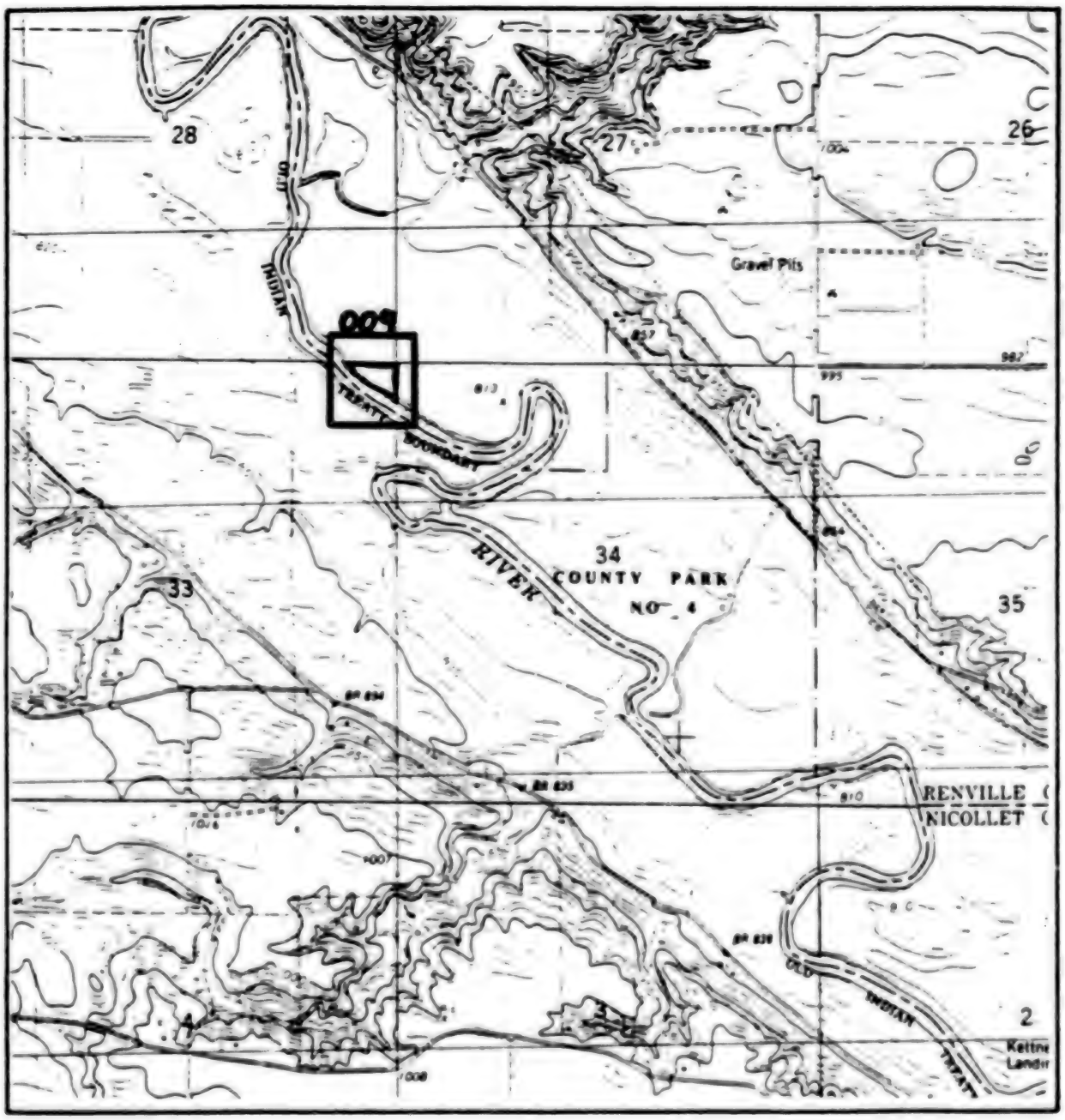

Township 112 N Range 33 W County RENVILLE P.M. 5TH

Scale: 1:24,000 Name of Quad. MORGAN NE

◯ - BLM administered islands/uplands County Control No. 009

Note: Boundaries are approximate;contact BLM for more detailed information.

U.S. Department of the Interior

Bureau of Land Management

SEPTEMBER, 1989

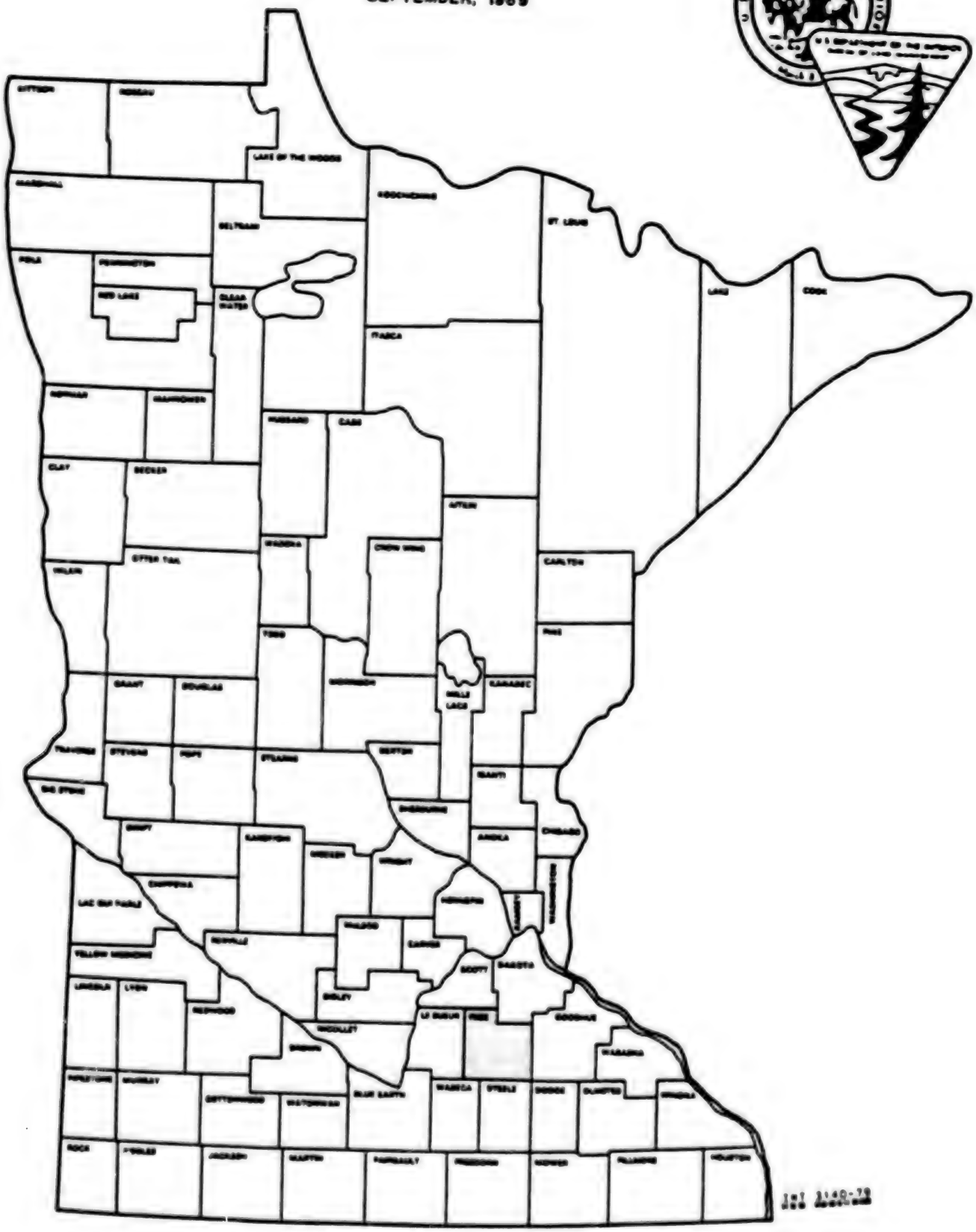

RICE COUNTY

PUBLIC LAND
IN
MINNESOTA

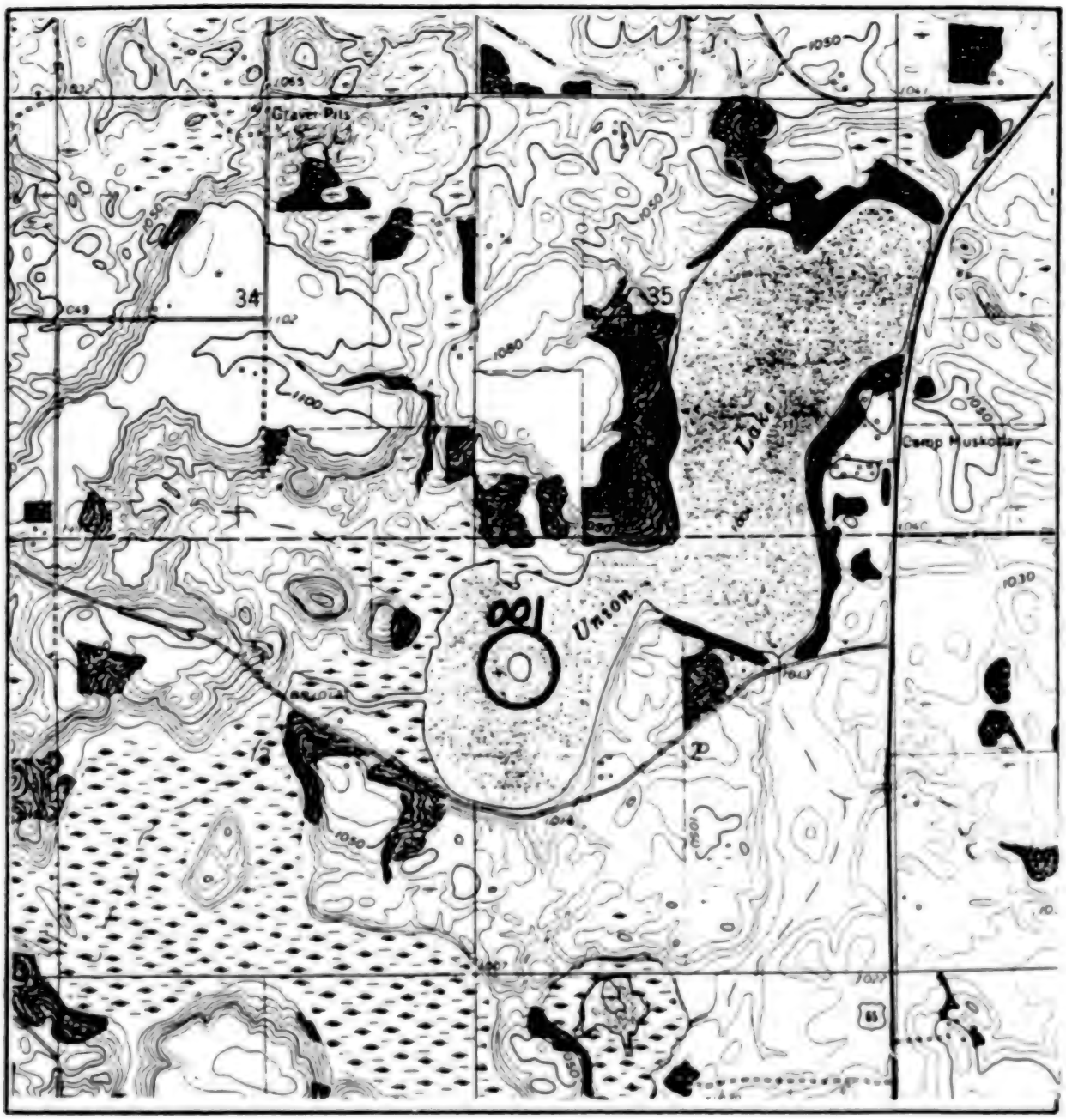

Township 111N Range 21W County RICE P.M. 5TH

Scale: 1:24,000 Name of Quad. LITTLE CHICAGO

○ - BLM administered islands/uplands County Control No. 001

Note: Boundaries are approximate;contact BLM for more detailed information.

PUBLIC LAND
IN
MINNESOTA

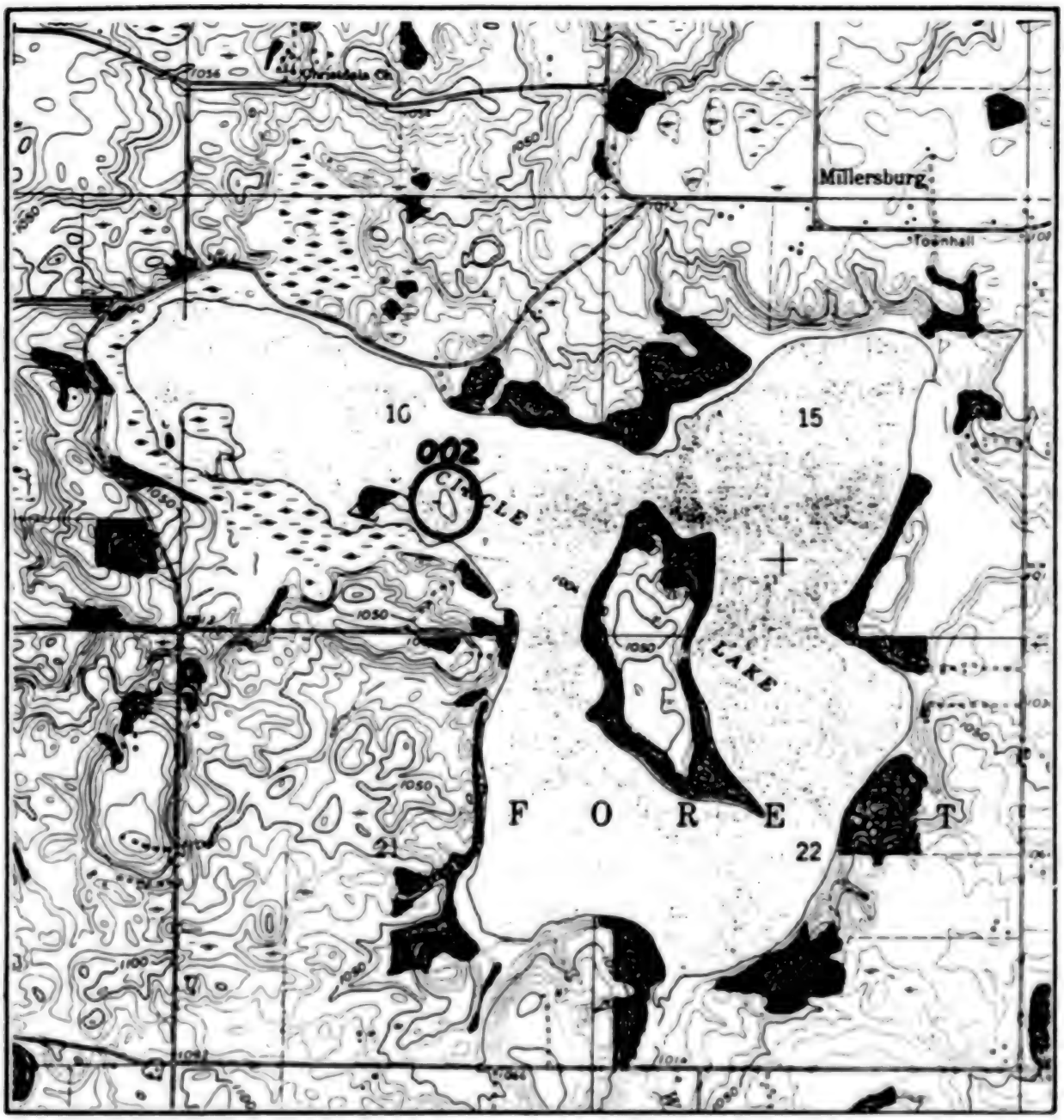

Township 111N Range 21W County RICE P.M. 5TH

Scale: 1:24,000 Name of Quad. LITTLE CHICAGO

◯ - BLM administered islands/uplands County Control No. 002

Note: Boundaries are approximate;contact BLM for more detailed information.

PUBLIC LAND
IN
MINNESOTA

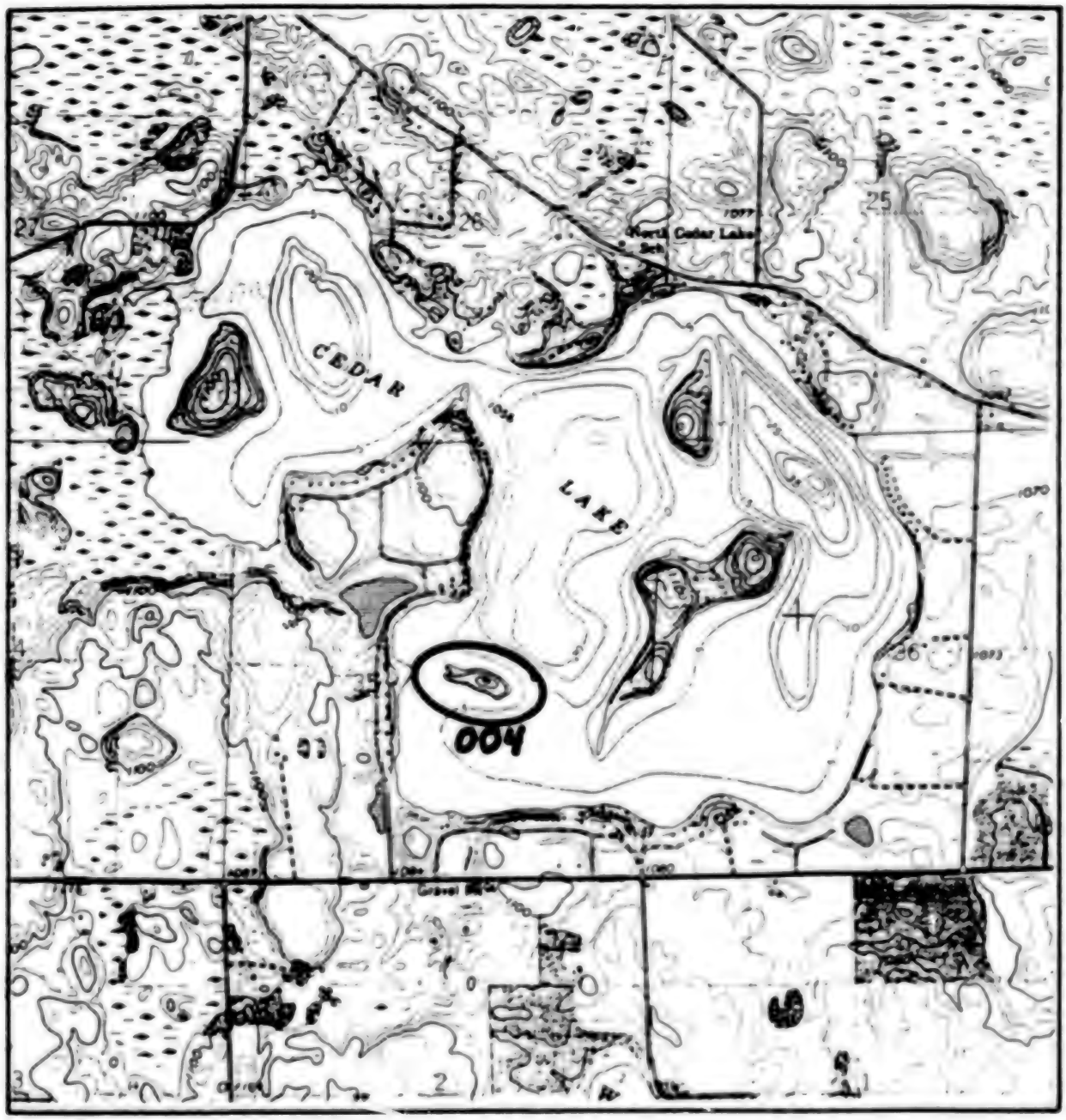

Township 110N Range 22W County RICE P.M. 5TH

Scale: 1:24,000 Name of Quad. SHIELDSVILLE

◯ – BLM administered islands/uplands County Control No. 004

Note: Boundaries are approximate;contact BLM for more detailed information.

U.S. Department of the Interior

Bureau of Land Management

SEPTEMBER, 1989

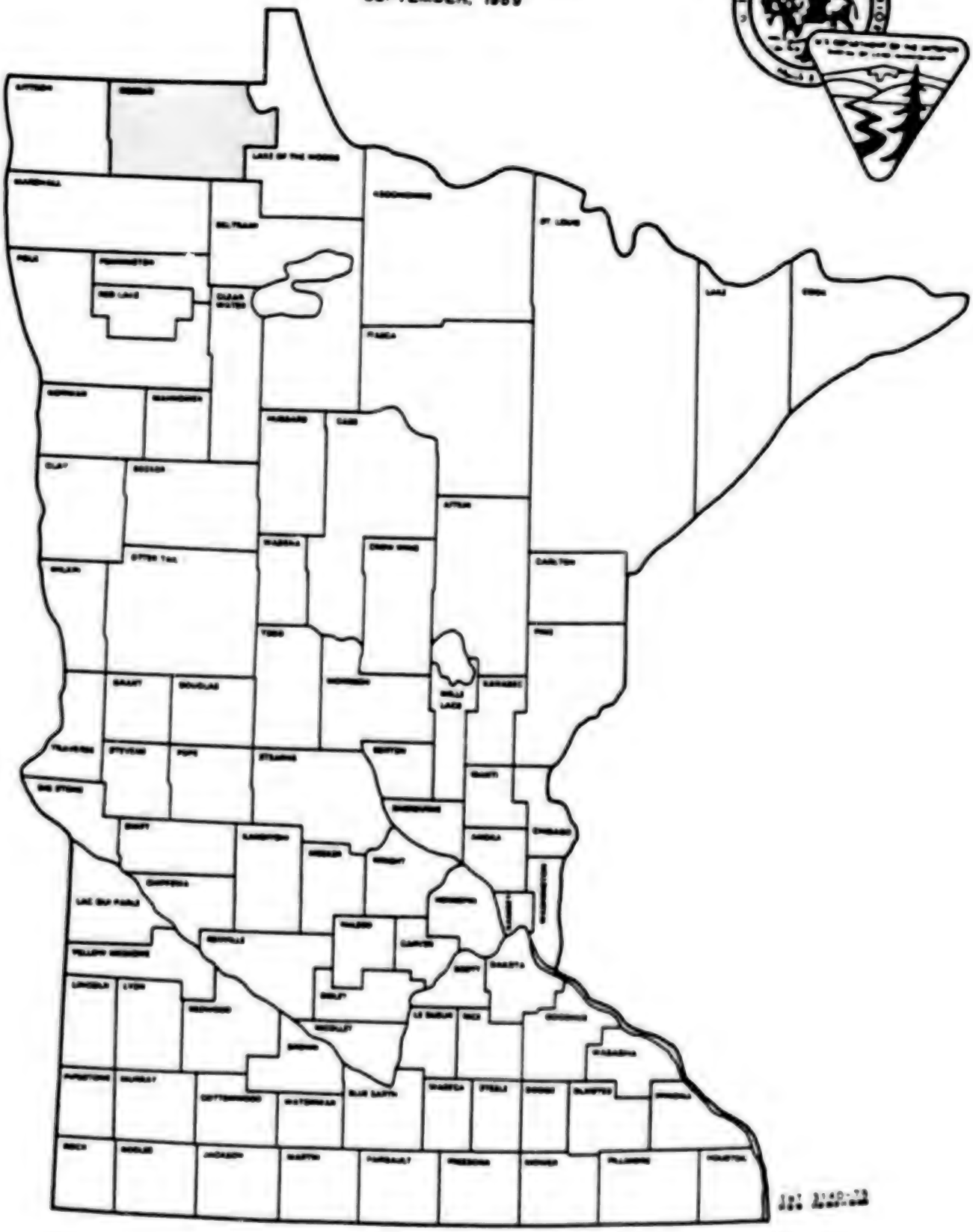

ROSEAU COUNTY

PUBLIC LAND
IN
MINNESOTA

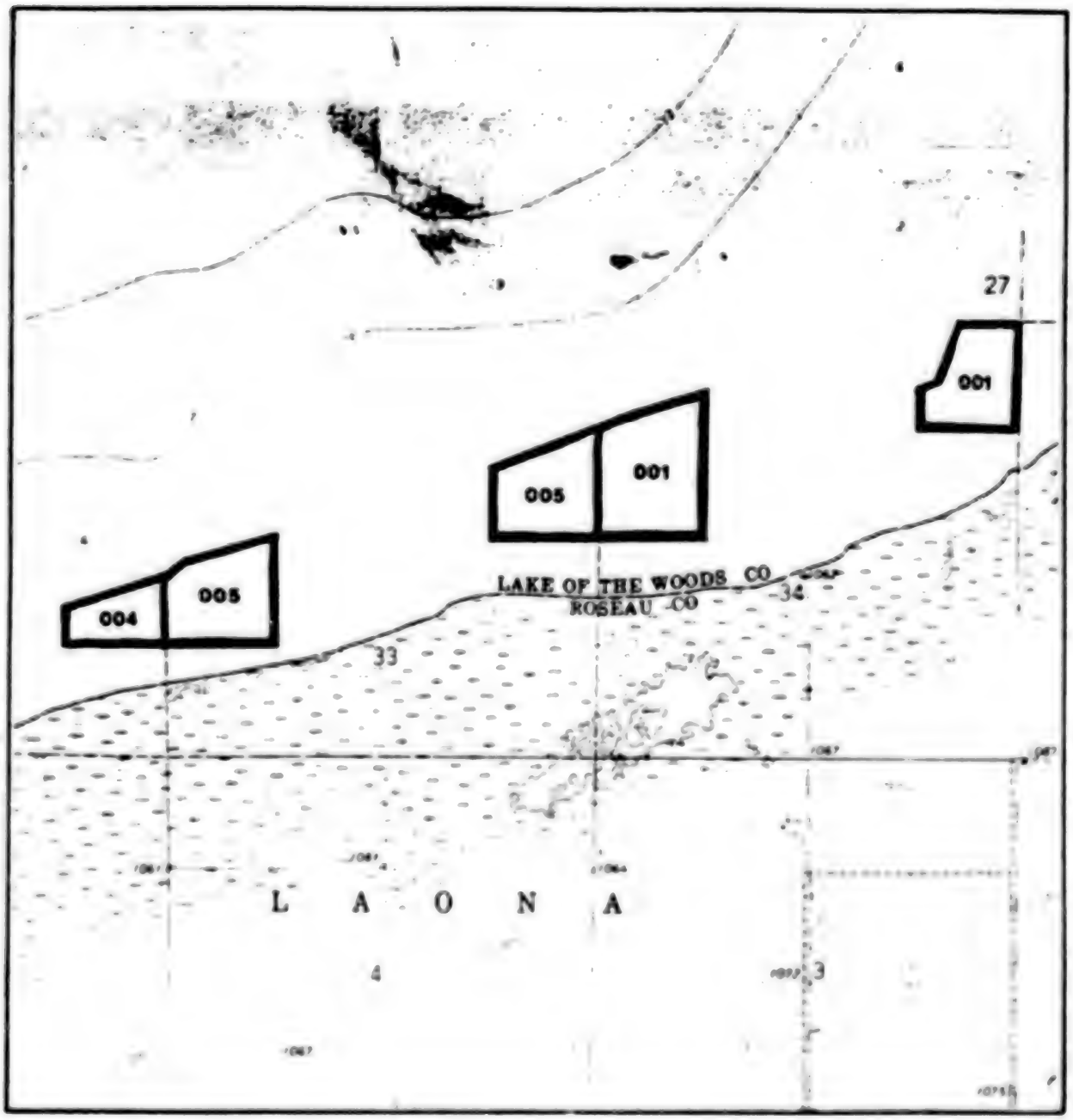

Township 163N Range 35W County ROSEAU P.M. 5TH

Scale: 1:24,000 Name of Quad. ROOSEVELT NW

◯ – BLM administered islands/uplands County Control No. 001, 004, 005

SEC. 34 LOTS 1+4
SEC. 33 LOTS 1+4
SEC. 32 LOT 1

Note: Boundaries are approximate;contact BLM for more detailed information.

PUBLIC LAND
IN
MINNESOTA

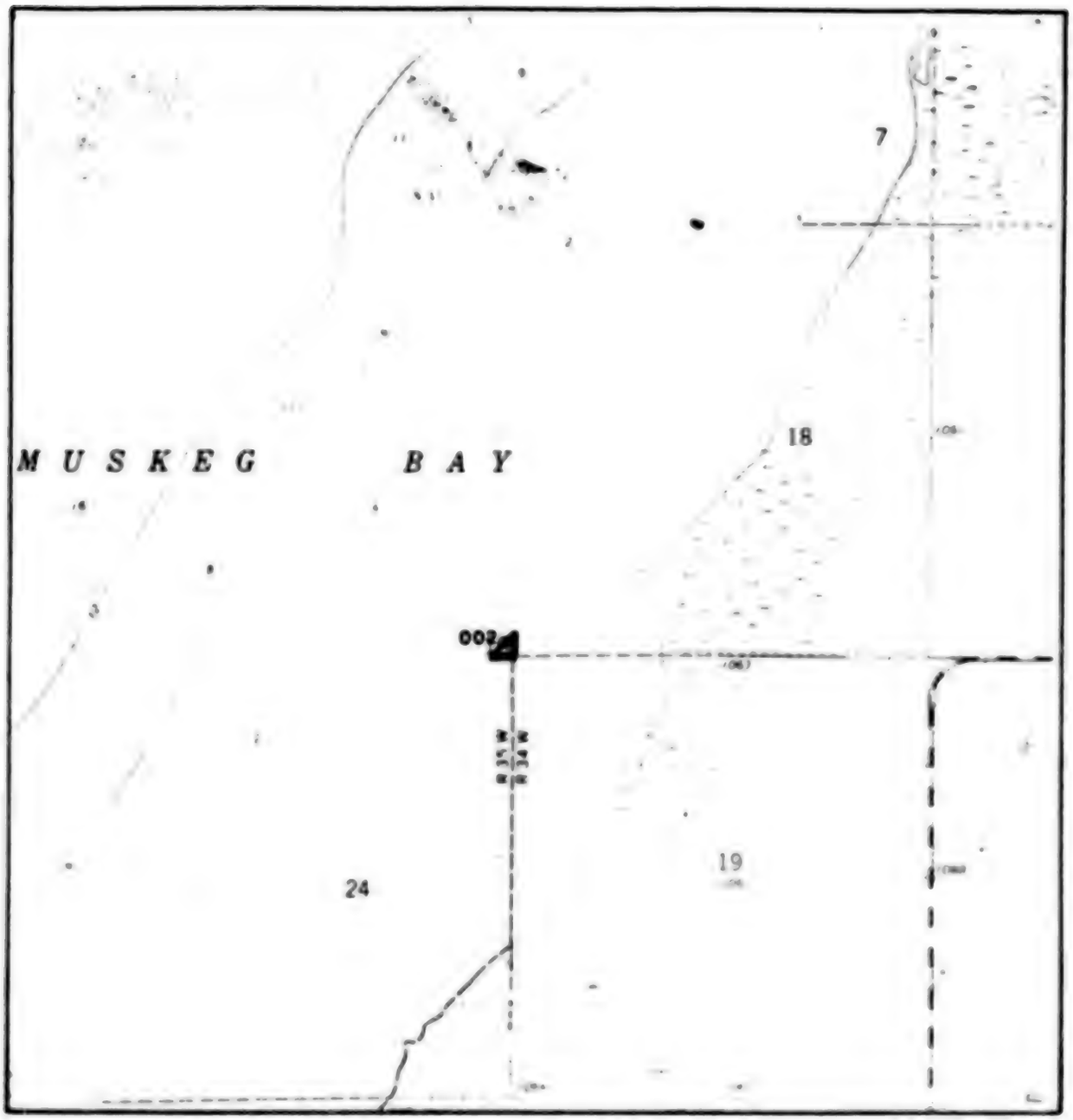

Township 163N Range 35W County ROSEAU P.M. 5TH

Scale: 1:24,000 Name of Quad. ROOSEVELT NE

◯ - BLM administered islands/uplands County Control No. 002

SEC. 13 LOT 1

Note: Boundaries are approximate;contact BLM for more detailed information.

PUBLIC LAND
IN
MINNESOTA

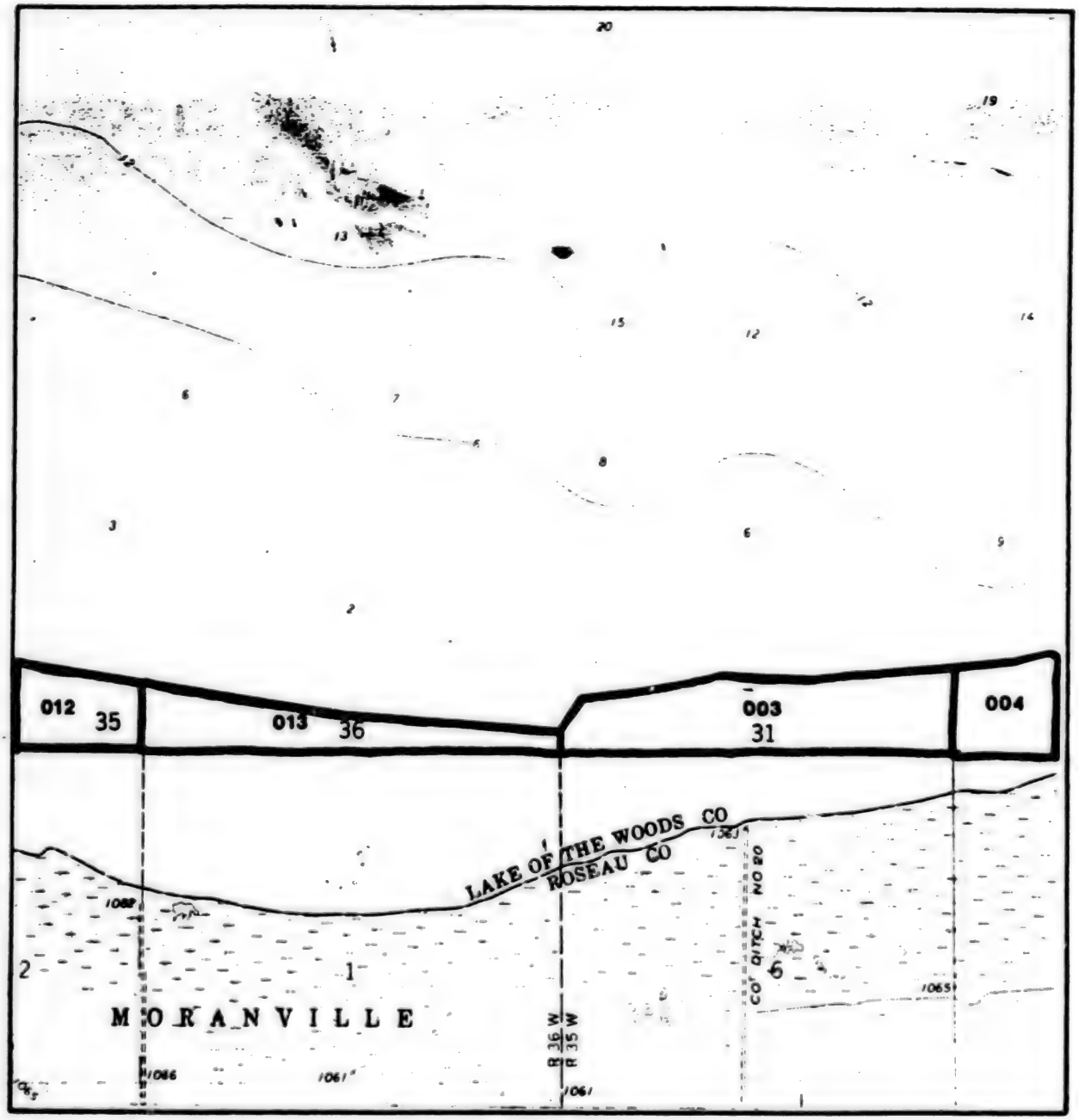

Township 163N Range 35 + 36W County ROSEAU P.M. 5TH

Scale: 1:24,000 Name of Quad. ROOSEVELT NW

◯ - BLM administered islands/uplands County Control No. 003, 004, 012, 013

SEC. 32 LOT 4
SEC. 31 LOTS 1, 2 + 3
SEC. 36 LOTS 1, 2, 3 + 4
SEC. 35 LOT 1

Note: Boundaries are approximate; contact BLM for more detailed information.

PUBLIC LAND
IN
MINNESOTA

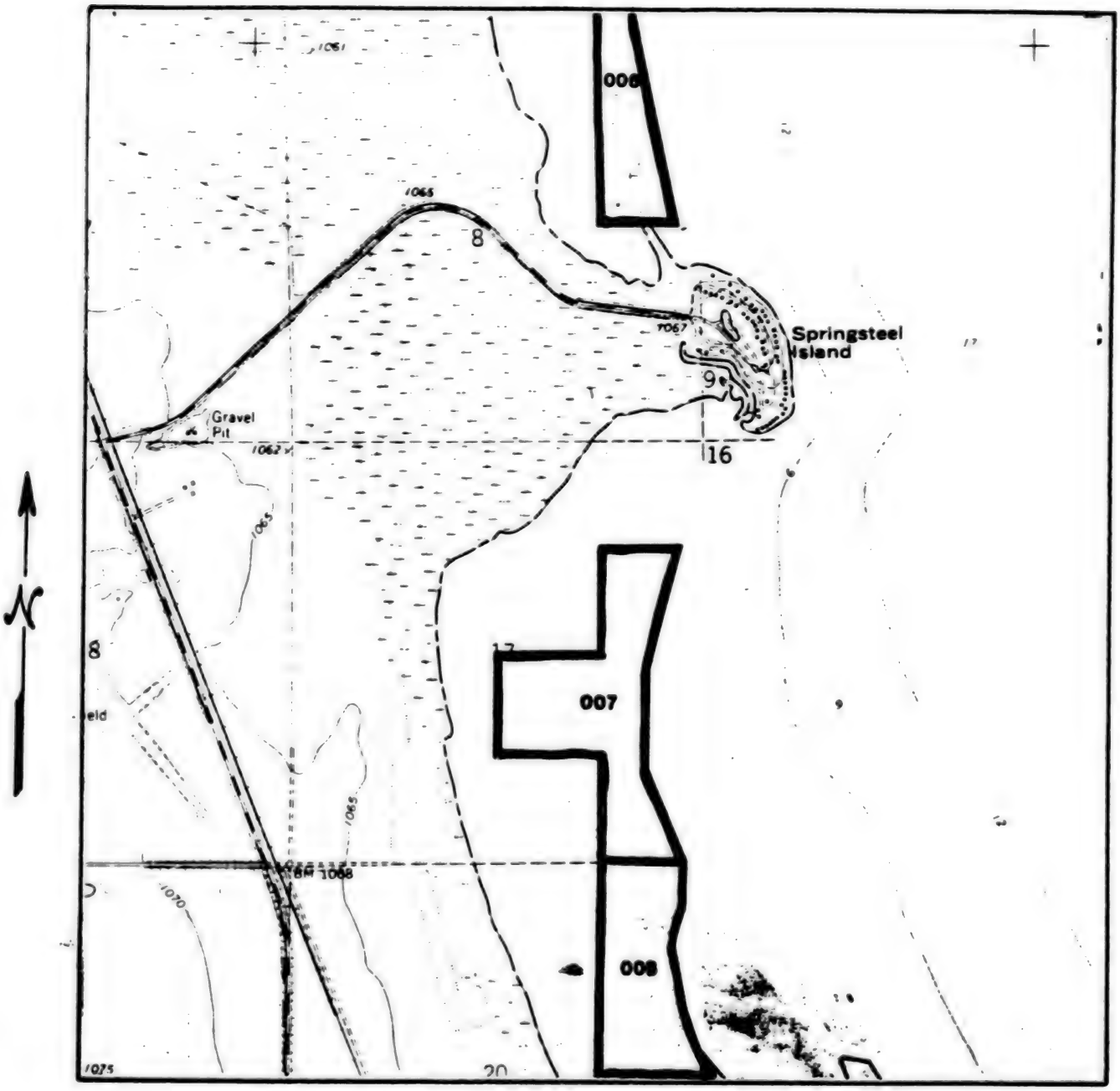

Township 163N Range 36W County ROSEAU P.M. 5TH

Scale: 1:24,000 Name of Quad. WARROAD

◯ - BLM administered islands/uplands County Control No. 006 - 008

SEC. 20 LOTS 1+2
SEC. 17 LOTS 2,3+4 NWSE
SEC. 8 LOTS 1+3

Note: Boundaries are approximate;contact BLM for more detailed information.

PUBLIC LAND
IN
MINNESOTA

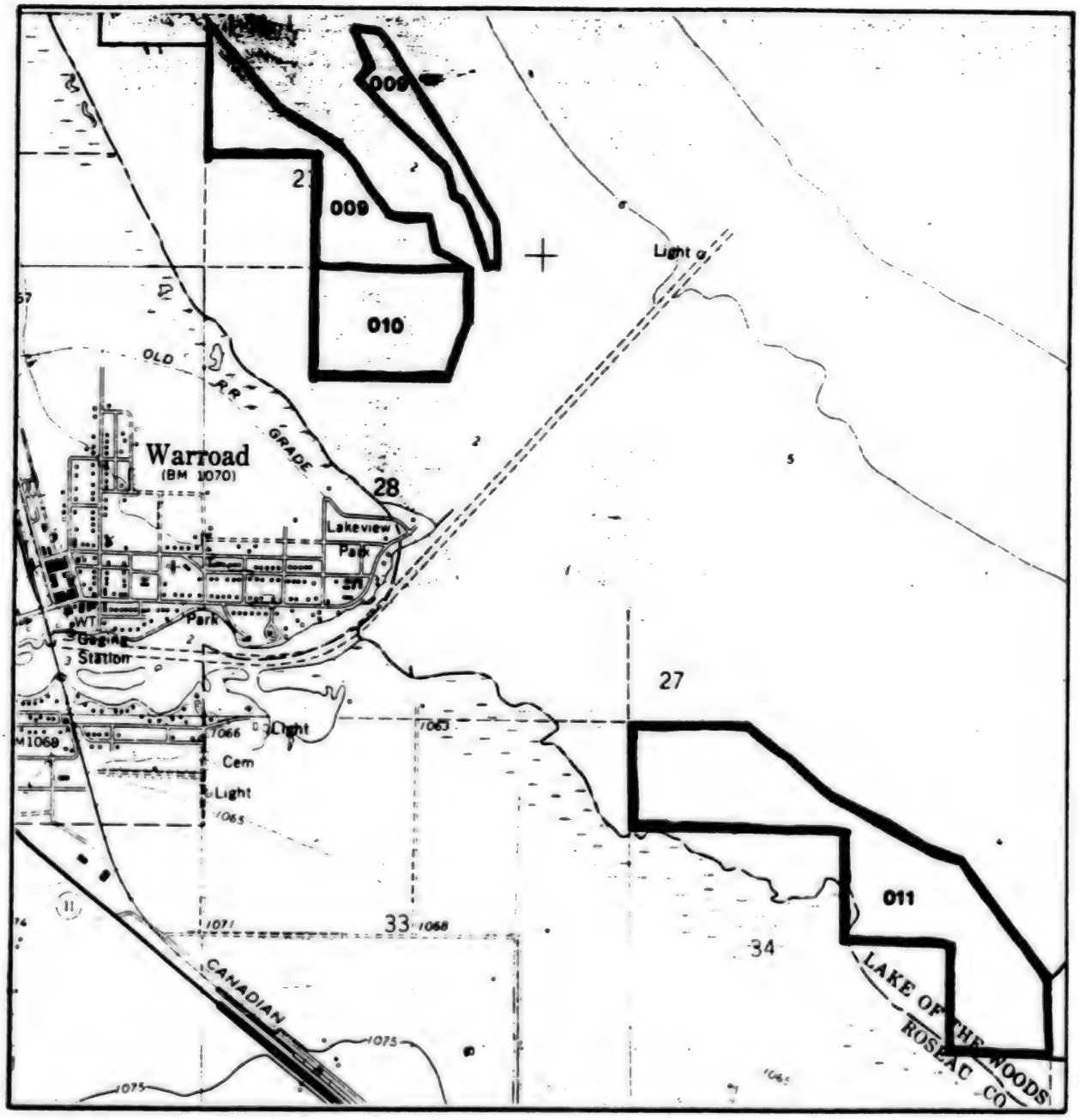

Township 163N Range 36W County ROSEAU P.M. 5TH

Scale: 1:24,000 Name of Quad. WARROAD

◯ - BLM administered islands/uplands County Control No. 009-011

SEC. 11 LOTS 1,2,3+4 NWNW
SEC. 28 LOT 1 NENW
SEC. 21 LOTS 2+3

Note: Boundaries are approximate;contact BLM for more detailed information.

PUBLIC LAND
IN
MINNESOTA

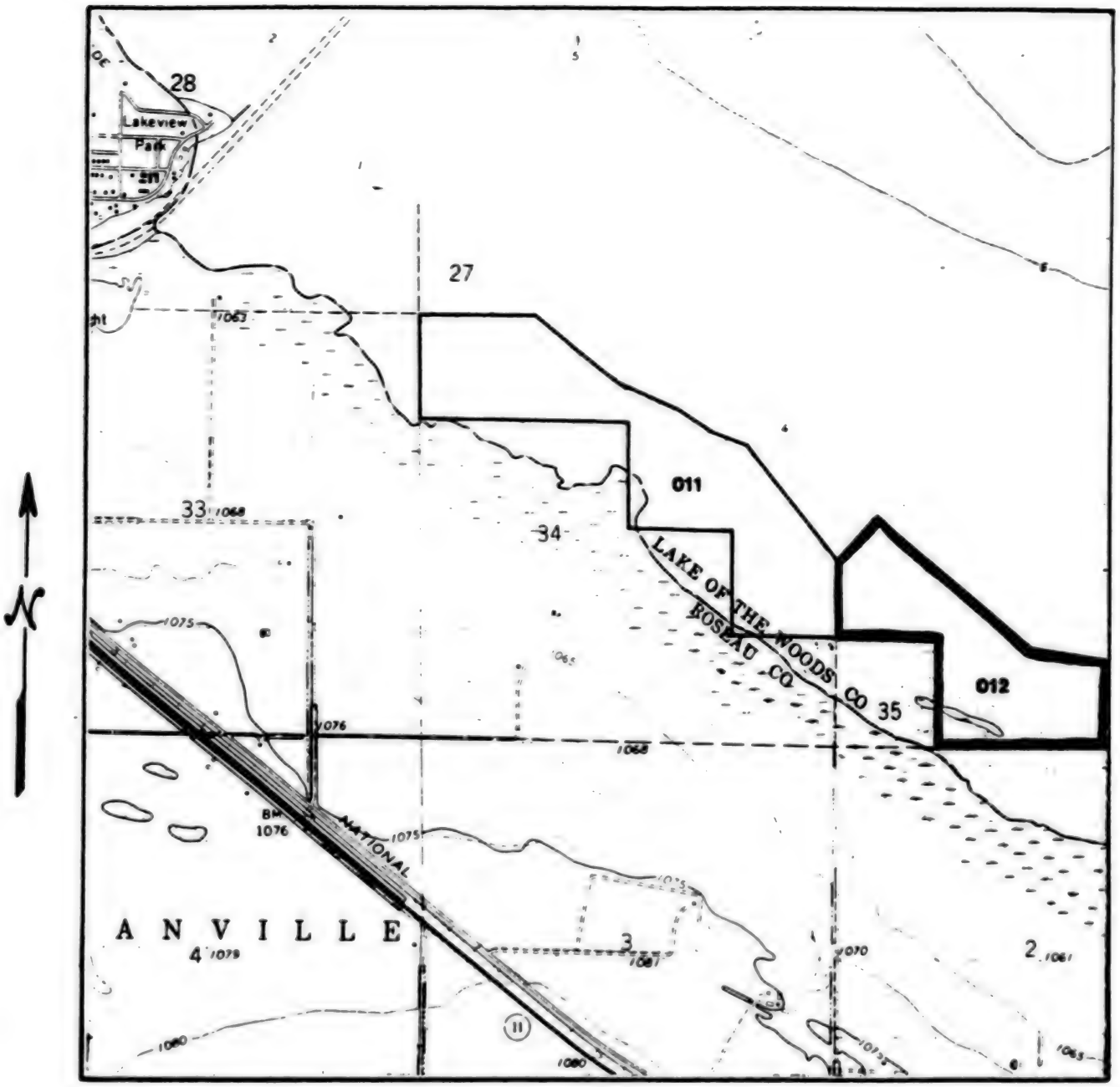

Township 163N Range 36W County ROSEAU P.M. 5TH

Scale: 1:24,000 Name of Quad. WARROAD

◯ - BLM administered islands/uplands County Control No. 012

SEC. 35 LOTS 2,3,4+5

Note: Boundaries are approximate;contact BLM for more detailed information.

ROSEAU
MINNESOTA

CCN	TWP	RNG	SECTION	LEGAL SUBDIVISION	ACREAGE
002	163N	35W	13	Lot 1	0.90
001	163N	35W	34	Lot 1	33.20
001	163N	35W	34	Lot 4	46.40
005	163N	35W	33	Lot 1	30.80
005	163N	35W	33	Lot 4	32.50
004	163N	35W	32	Lot 1	19.50
004	163N	35W	32	Lot 4	33.20
003	163N	35W	31	Lot 1	28.80
003	163N	35W	31	Lot 2	26.90
003	163N	35W	31	Lot 3	40.80
013	163N	36W	36	Lot 1	22.10
013	163N	36W	36	Lot 2	16.00
013	163N	36W	36	Lot 3	10.80
013	163N	36W	36	Lot 4	6.20
012	163N	36W	35	Lot 5	28.40
012	163N	36W	35	Lot 4	35.00
012	163N	36W	35	Lot 3	39.90
012	163N	36W	35	Lot 2	36.20
012	163N	36W	35	Lot 1	12.50
011	163N	36W	34	Lot 4	39.00
011	163N	36W	34	Lot 3	14.20
011	163N	36W	34	Lot 2	43.20
011	163N	36W	34	Lot 1	27.20
011	163N	36W	34	NWNW	40.00
010	163N	36W	28	Lot 1	20.00
010	163N	36W	28	NENW	40.00
009	163N	36W	21	Lot 2	25.60
009	163N	36W	21	Lot 3	38.80
009	163N	36W	21	Lot 1&4	21.15
008	163N	36W	20	Lot 1	32.00
008	163N	36W	20	Lot 2	36.40
007	163N	36W	17	Lot 4	25.50
007	163N	36W	17	Lot 3	19.40
007	163N	36W	17	Lot 2	25.90
007	163N	36W	17	NWSE	40.00
006	163N	36W	8	Lot 1	20.50
006	163N	36W	8	Lot 3	29.40
					1,038.35

U.S. Department of the Interior

Bureau of Land Management

SEPTEMBER, 1989

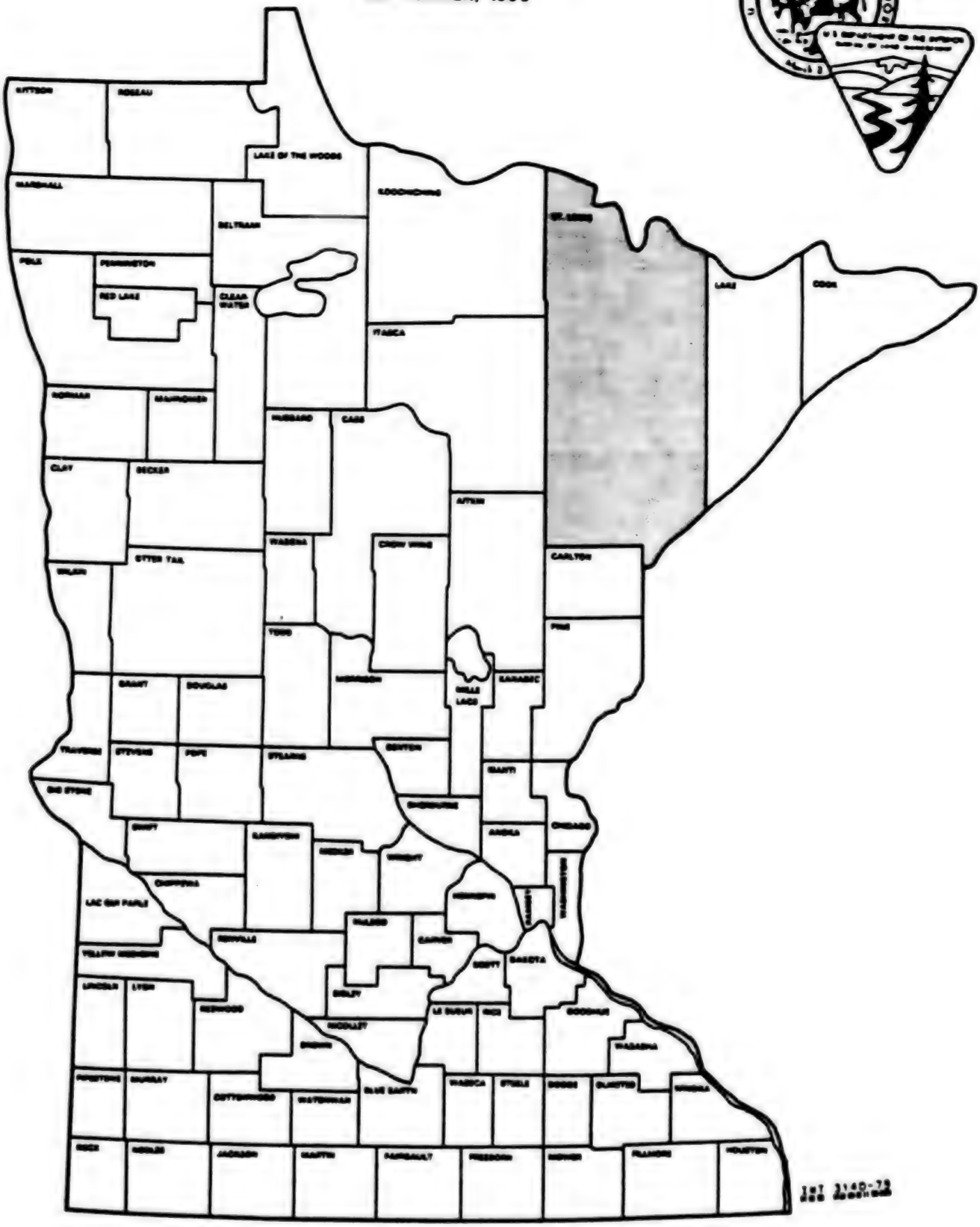

ST. LOUIS COUNTY

PUBLIC LAND
IN
MINNESOTA

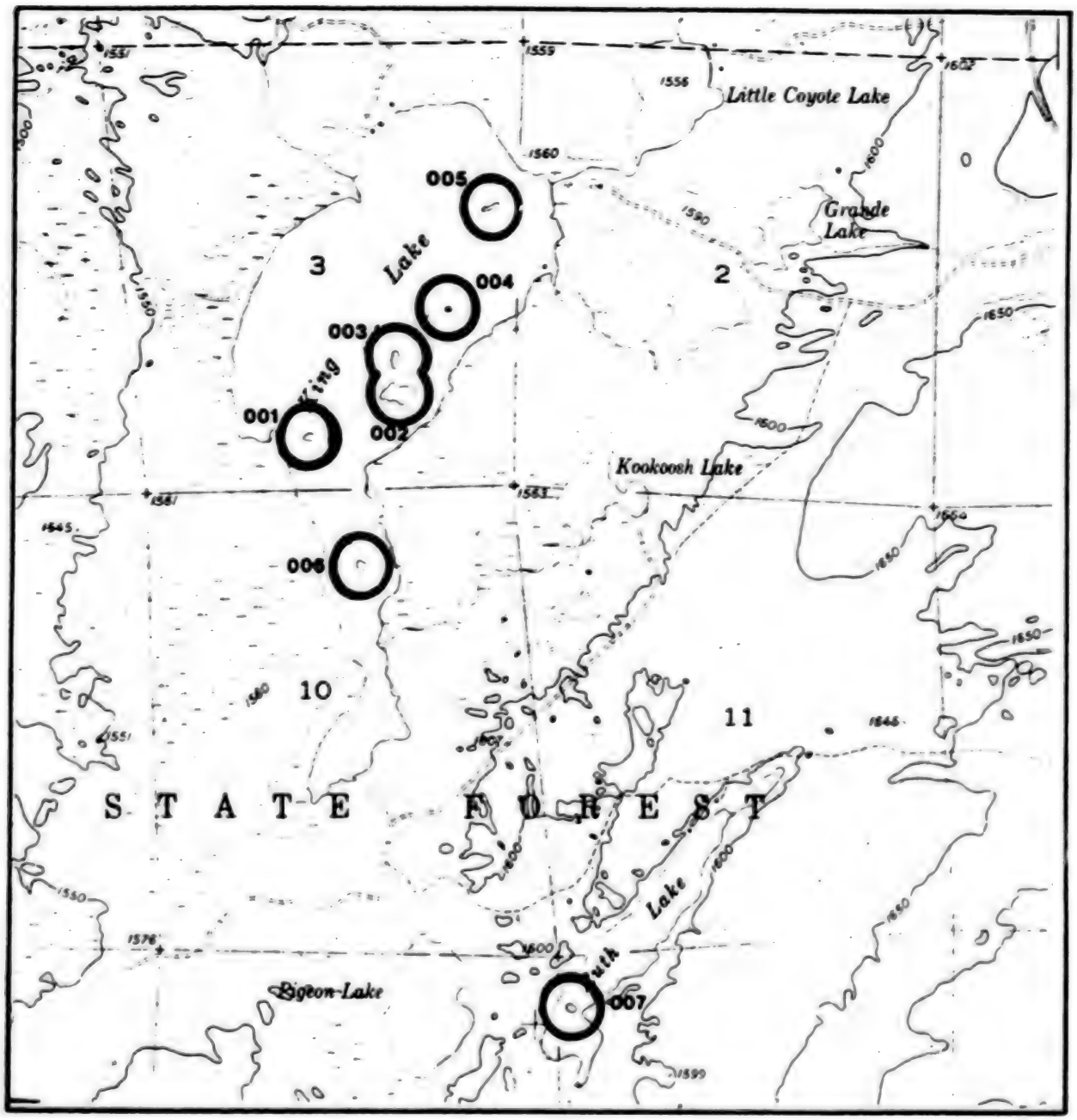

Township 54N Range 12W County ST. LOUIS P.M. 4TH

Scale: 1:24,000 Name of Quad. KING LAKE

○ - BLM administered islands/uplands County Control No. 001-007

Note: Boundaries are approximate;contact BLM for more detailed information.

PUBLIC LAND
IN
MINNESOTA

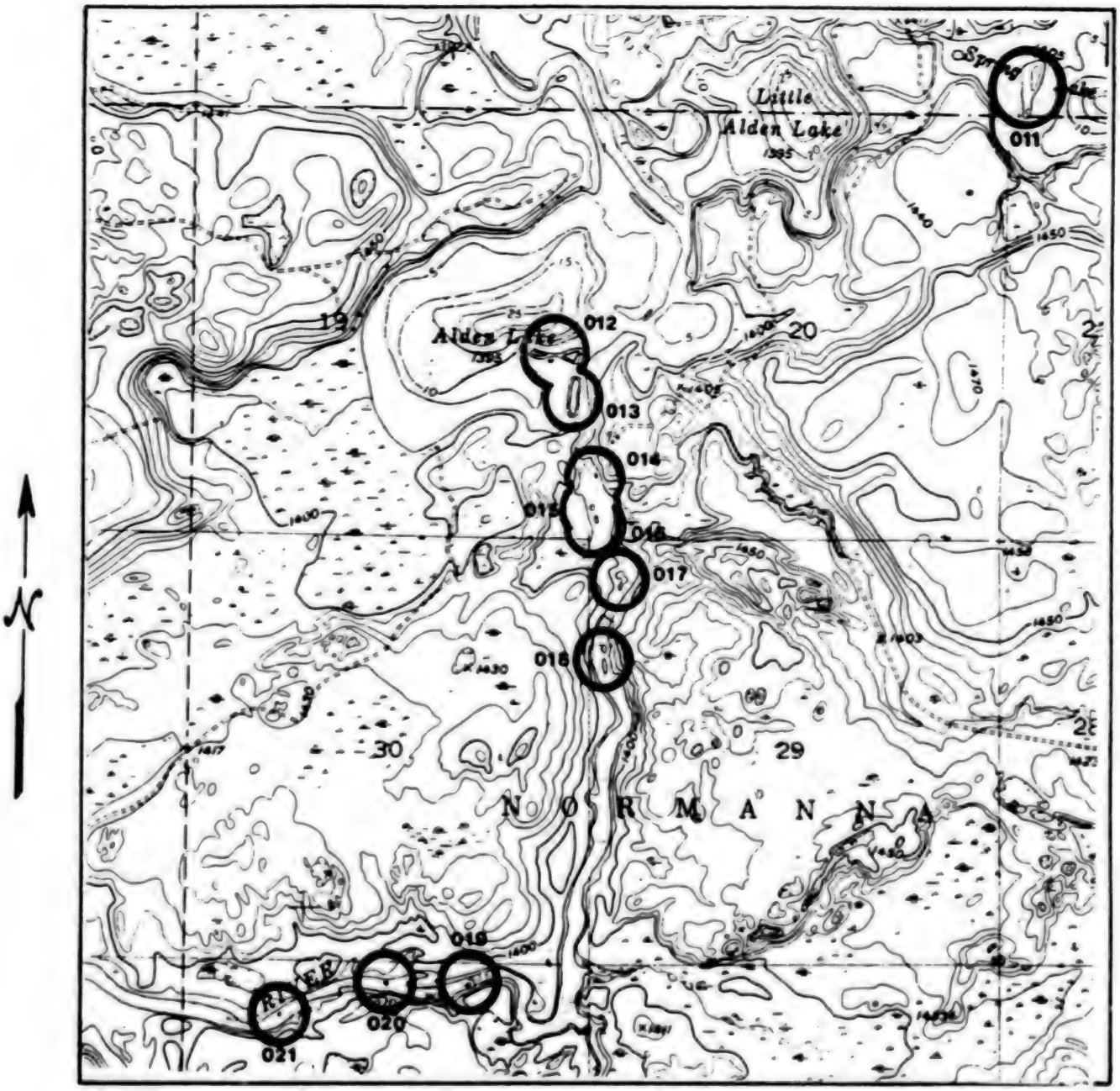

Township 53N Range 13W County ST. LOUIS P.M. 4TH

Scale: 1:24,000 Name of Quad. THOMPSON LAKE

◯ - BLM administered islands/uplands County Control No. 011-021

Note: Boundaries are approximate;contact BLM for more detailed information.

PUBLIC LAND
IN
MINNESOTA

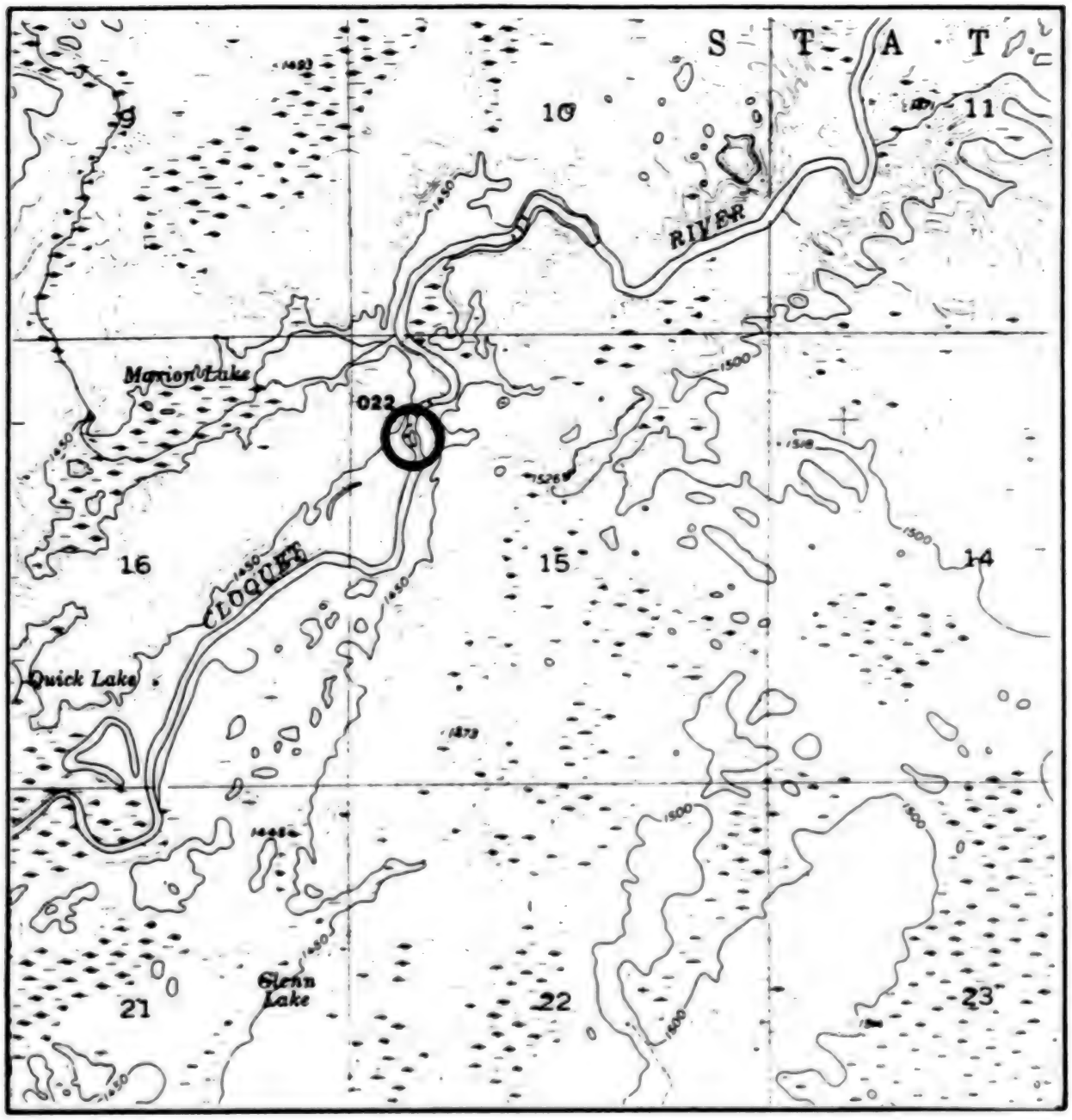

Township 54N Range 13W County ST. LOUIS P.M. 4TH

Scale: 1:24,000 Name of Quad. PEQUAYWAN LAKE

◯ - BLM administered islands/uplands County Control No. 022

Note: Boundaries are approximate;contact BLM for more detailed information.

PUBLIC LAND
IN
MINNESOTA

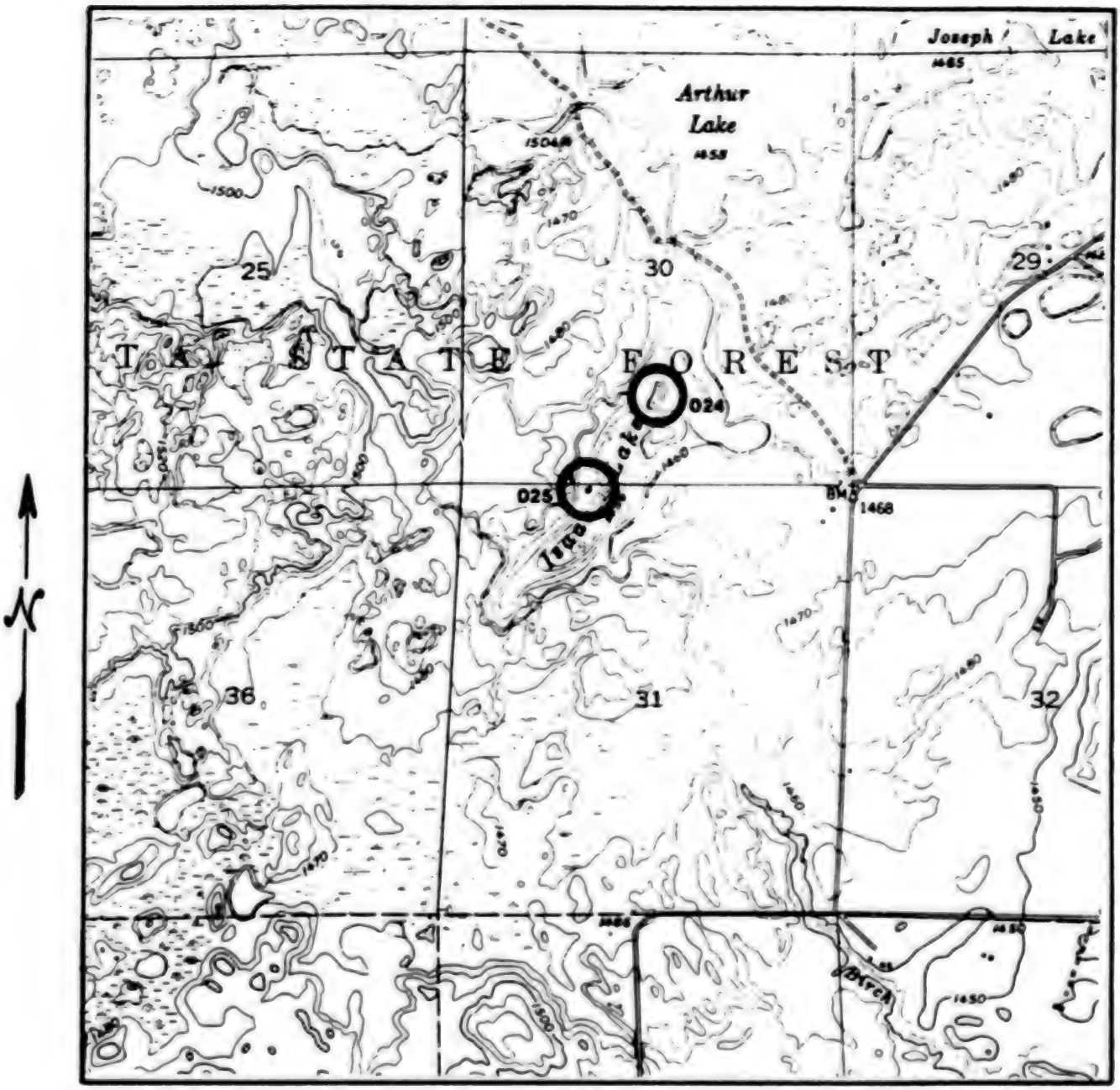

Township 61N Range 13W County ST. LOUIS P.M. 4TH

Scale: 1:24,000 Name of Quad. ISAAC LAKE

◯ - BLM administered islands/uplands County Control No. 024+025

Note: Boundaries are approximate;contact BLM for more detailed information.

PUBLIC LAND
IN
MINNESOTA

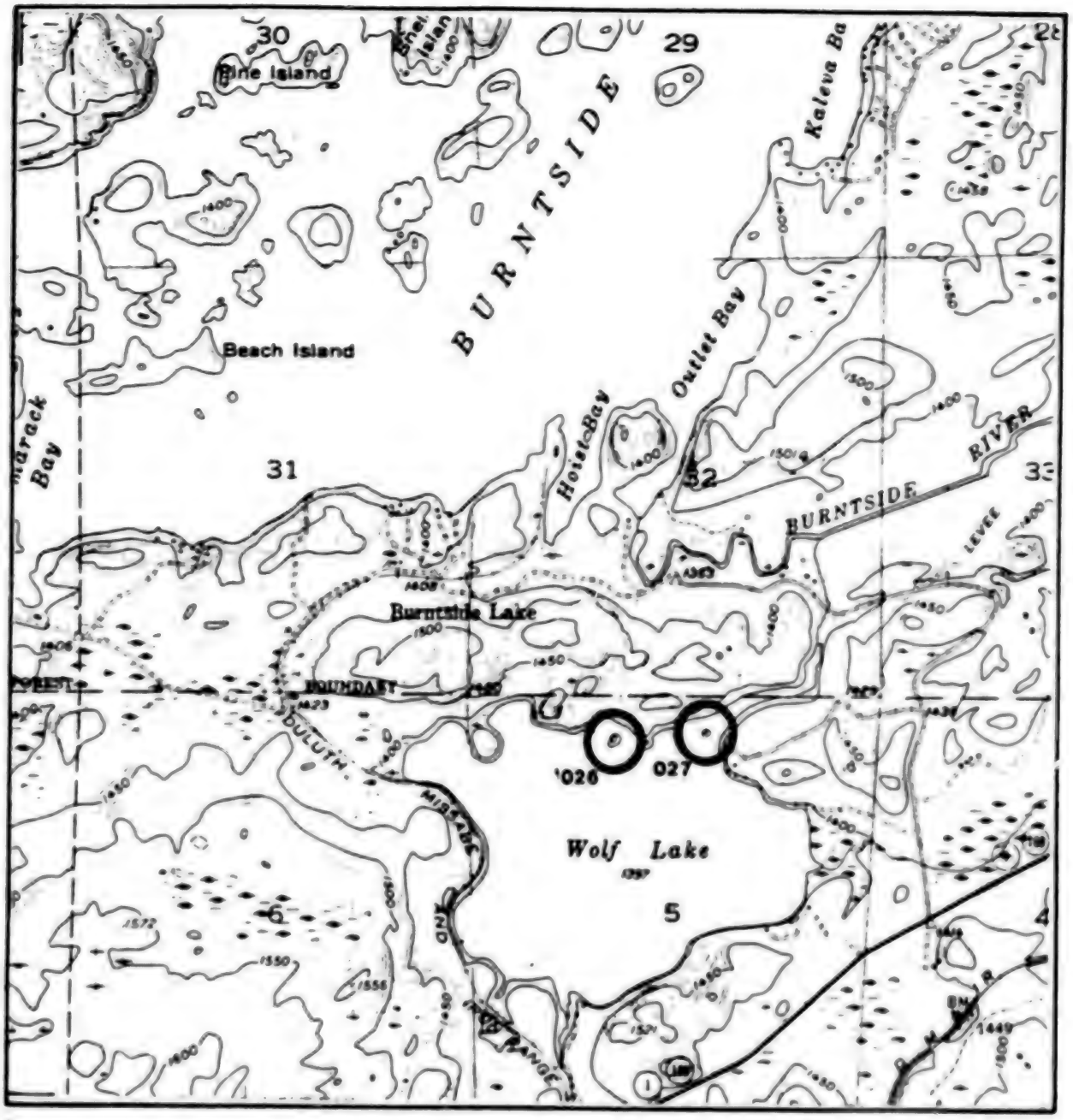

Township 62N Range 13W County ST. LOUIS P.M. 4TH

Scale: 1:24,000 Name of Quad. CRAB LAKE

◯ - BLM administered islands/uplands County Control No. 026+027

Note: Boundaries are approximate;contact BLM for more detailed information.

PUBLIC LAND
IN
MINNESOTA

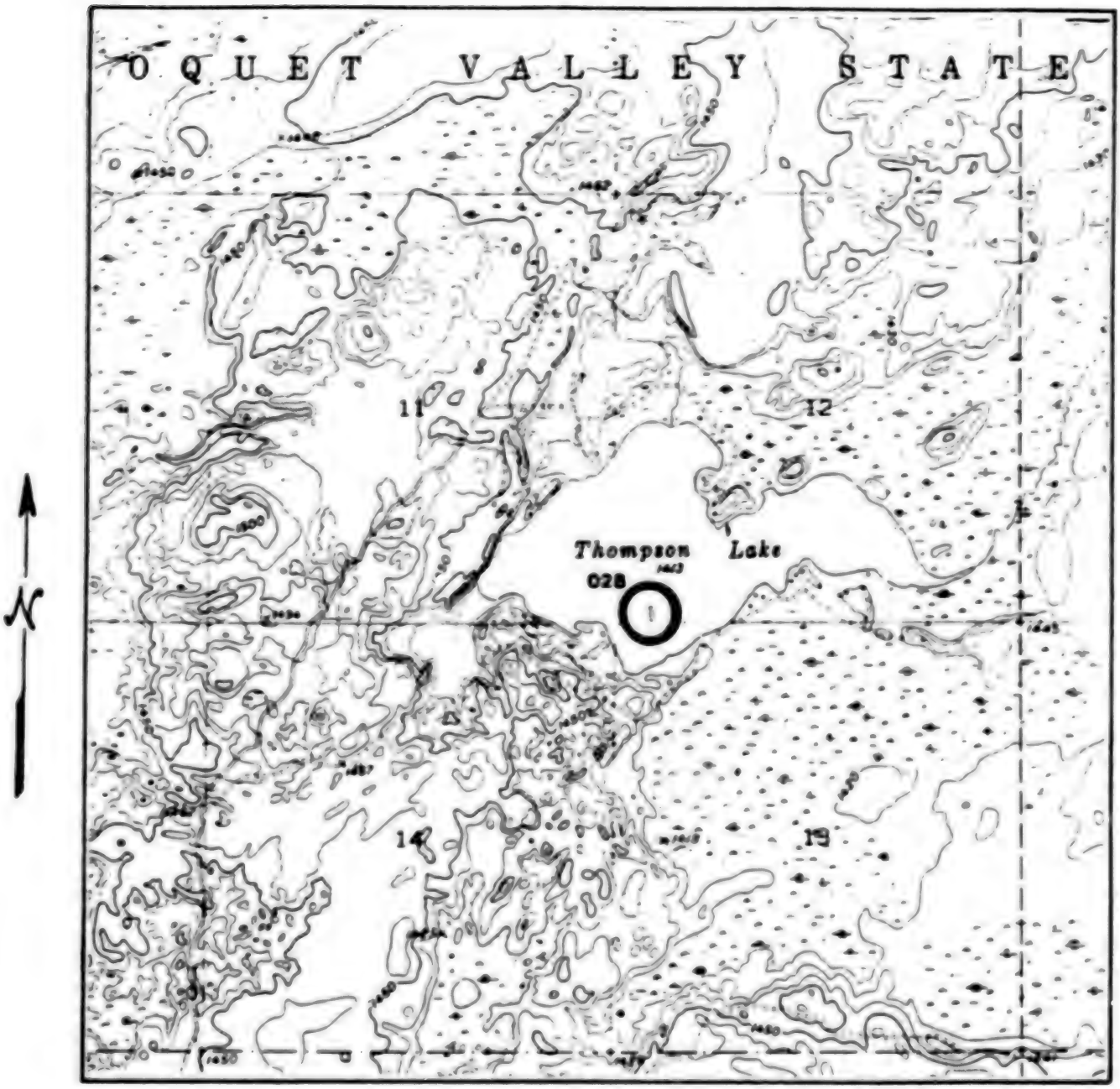

Township 53N Range 14W County ST. LOUIS P.M. 4TH

Scale: 1:24,000 Name of Quad. THOMPSON LAKE

◯ - BLM administered islands/uplands County Control No. 028

Note: Boundaries are approximate;contact BLM for more detailed information.

PUBLIC LAND
IN
MINNESOTA

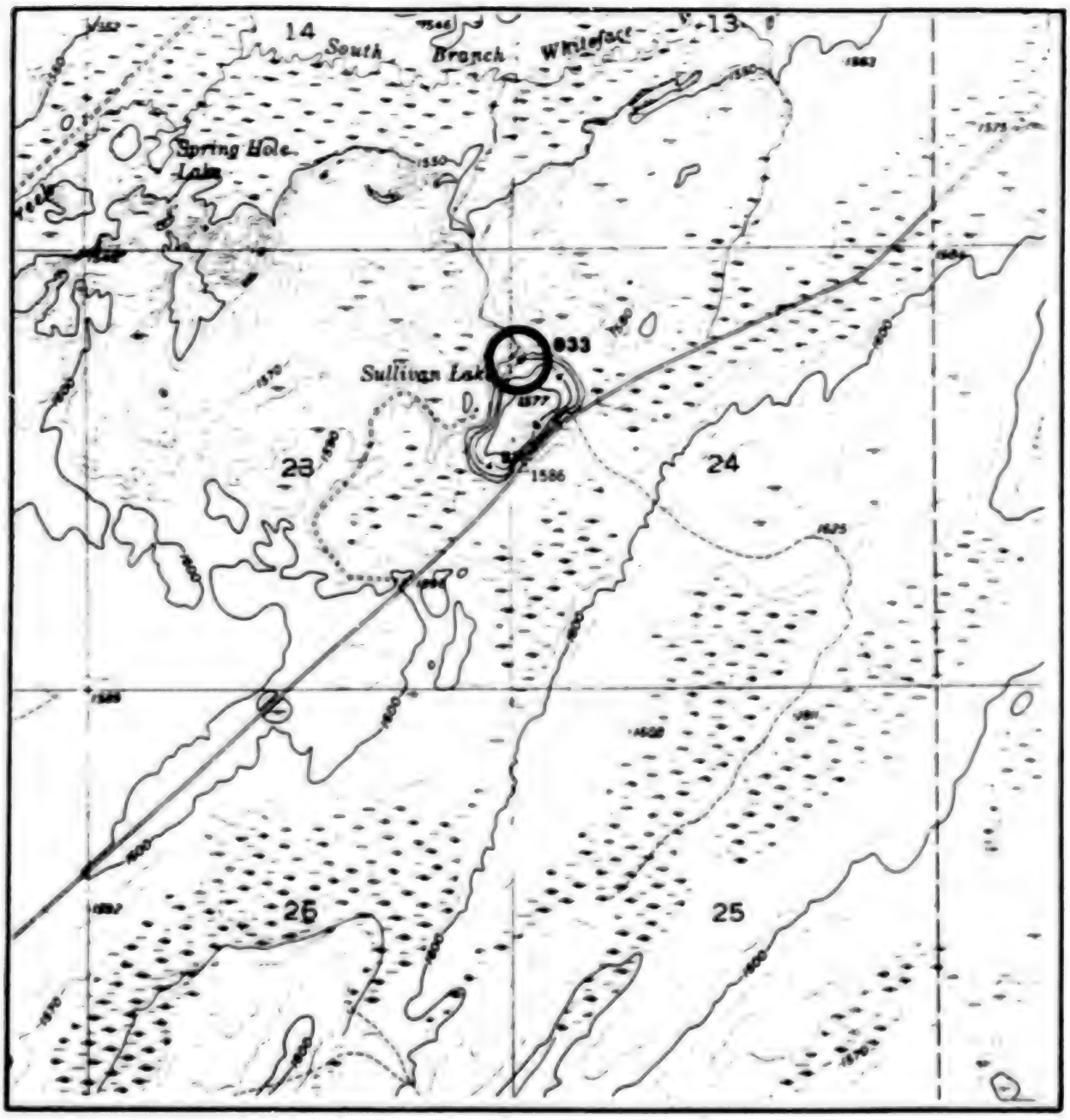

Township 55N Range 13W County ST. LOUIS P.M. 4TH

Scale: 1:24,000 Name of Quad. BOULDER LAKE RESEVOIR NE

◯ - BLM administered islands/uplands County Control No. 033

Note: Boundaries are approximate;contact BLM for more detailed information.

PUBLIC LAND
IN
MINNESOTA

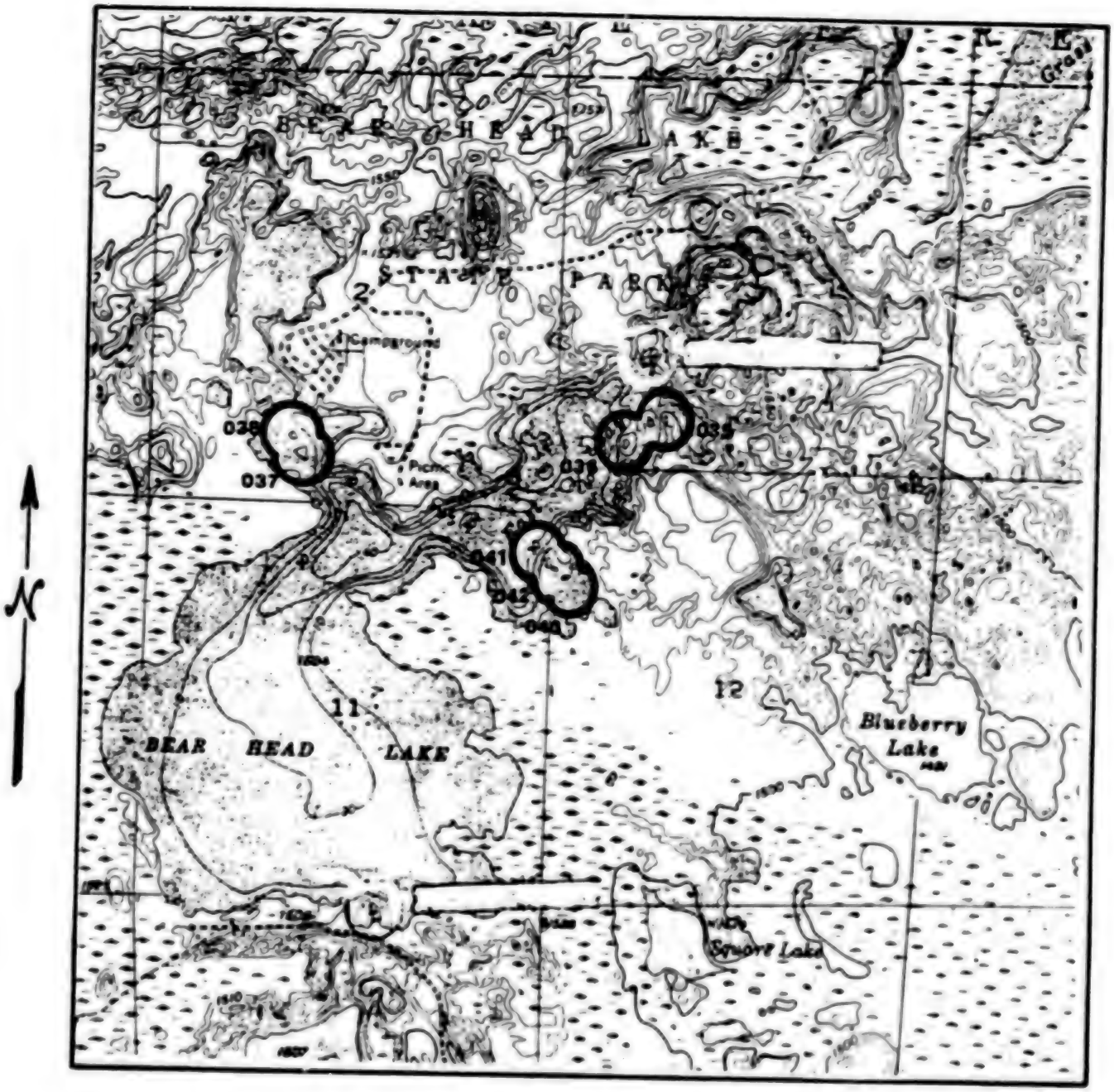

Township 61N Range 14W County ST. LOUIS P.M. 4TH

Scale: 1:24,000 Name of Quad. EAGLES NEST

◯ - BLM administered islands/uplands County Control No. 035-038
041-043

Note: Boundaries are approximate;contact BLM for more detailed information.

PUBLIC LAND
IN
MINNESOTA

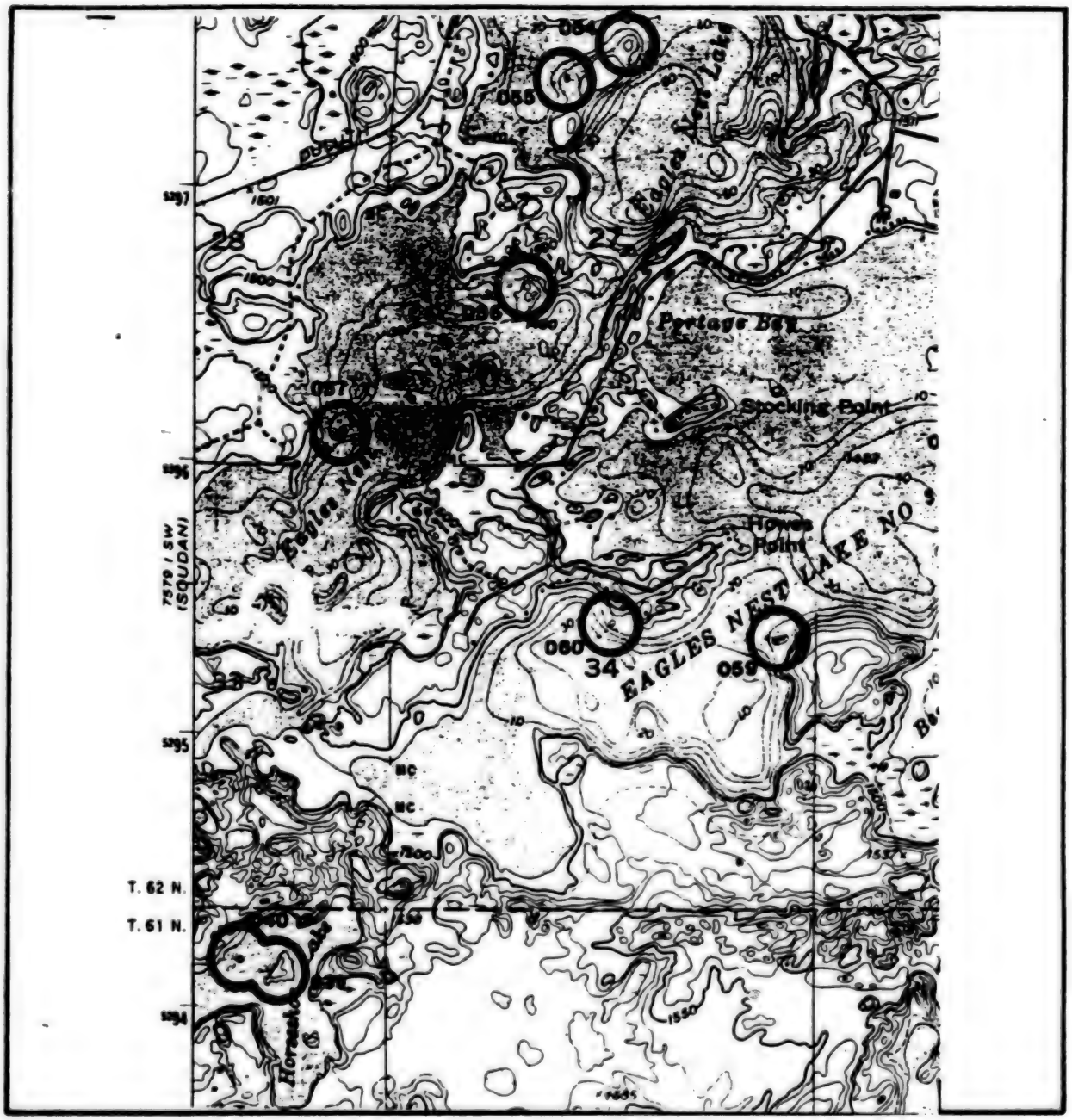

Township 61N+62N Range 14W County ST. LOUIS P.M. 4TH

Scale: 1:24,000 Name of Quad. EAGLES NEST

○ - BLM administered islands/uplands County Control No. 039+040
054-057
059-060

Note: Boundaries are approximate;contact BLM for more detailed information.

PUBLIC LAND
IN
MINNESOTA

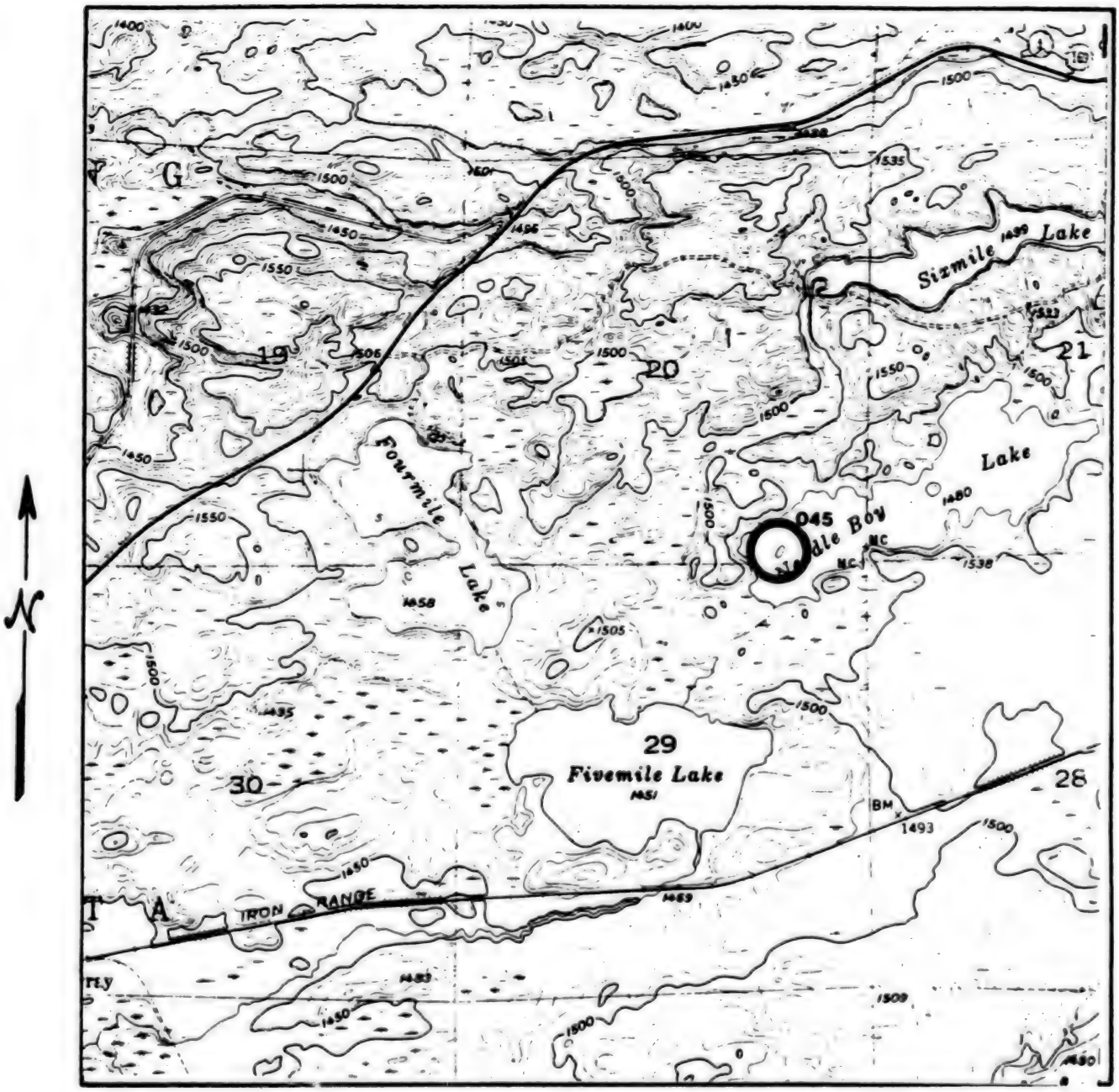

Township 62N Range 14W County ST. LOUIS P.M. 4TH

Scale: 1:24,000 Name of Quad. SOUDAN

◯ - BLM administered islands/uplands County Control No. 045

Note: Boundaries are approximate;contact BLM for more detailed information.

PUBLIC LAND
IN
MINNESOTA

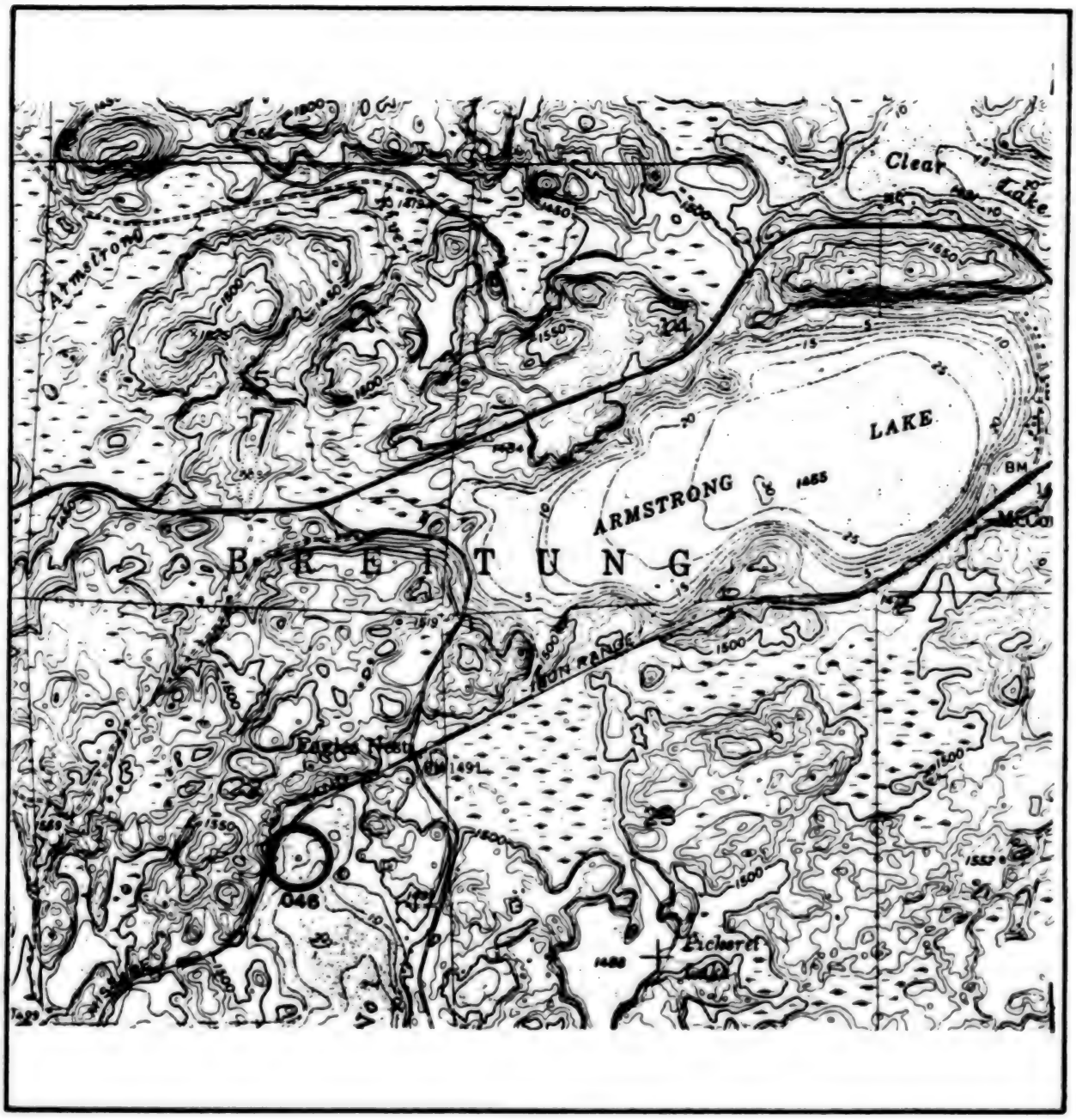

Township 62N Range 14W County ST. LOUIS P.M. 4TH

Scale: 1:24,000 Name of Quad. EAGLES NEST

◯ - BLM administered islands/uplands County Control No. 046

Note: Boundaries are approximate;contact BLM for more detailed information.

PUBLIC LAND
IN
MINNESOTA

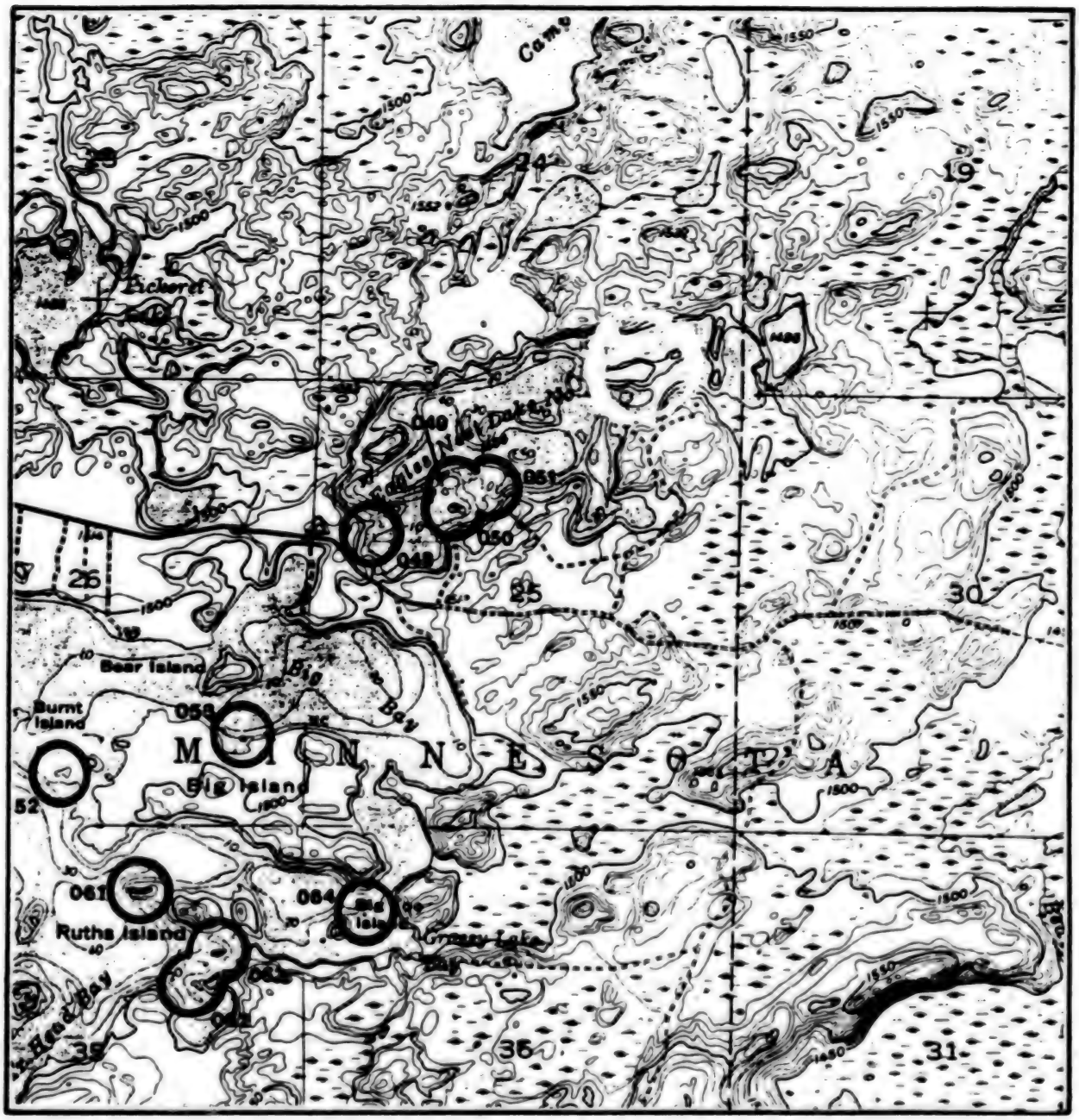

Township 62N Range 14W County ST. LOUIS P.M. 4TH

Scale: 1:24,000 Name of Quad. EAGLES NEST

○ - BLM administered islands/uplands County Control No. 048-053
061-064

Note: Boundaries are approximate;contact BLM for more detailed information.

PUBLIC LAND
IN
MINNESOTA

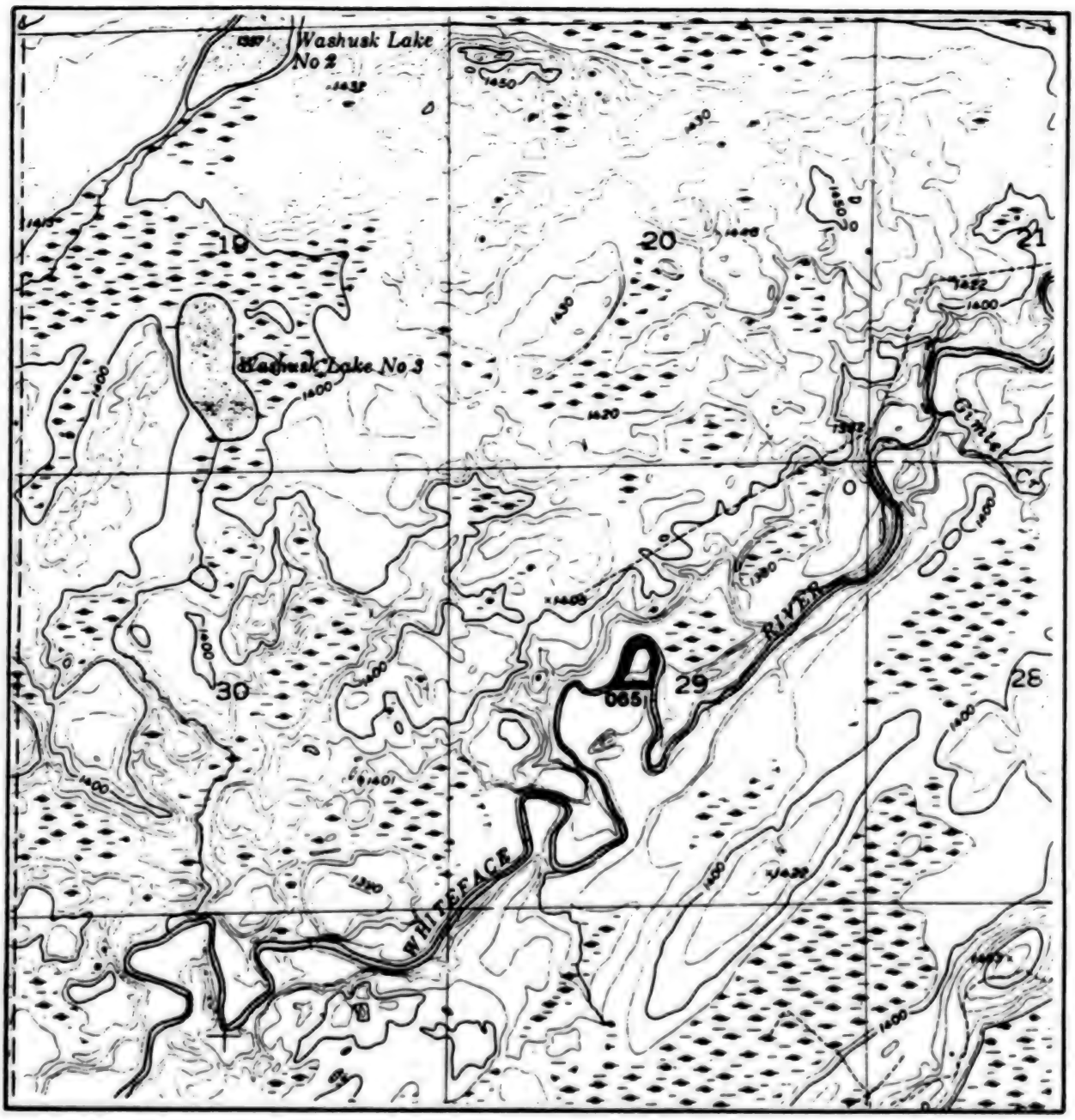

Township 55N Range 15W County ST. LOUIS P.M. 4TH

Scale: 1:24,000 Name of Quad. WHITE FACE

◯ - BLM administered islands/uplands County Control No. 065

Note: Boundaries are approximate;contact BLM for more detailed information.

PUBLIC LAND
IN
MINNESOTA

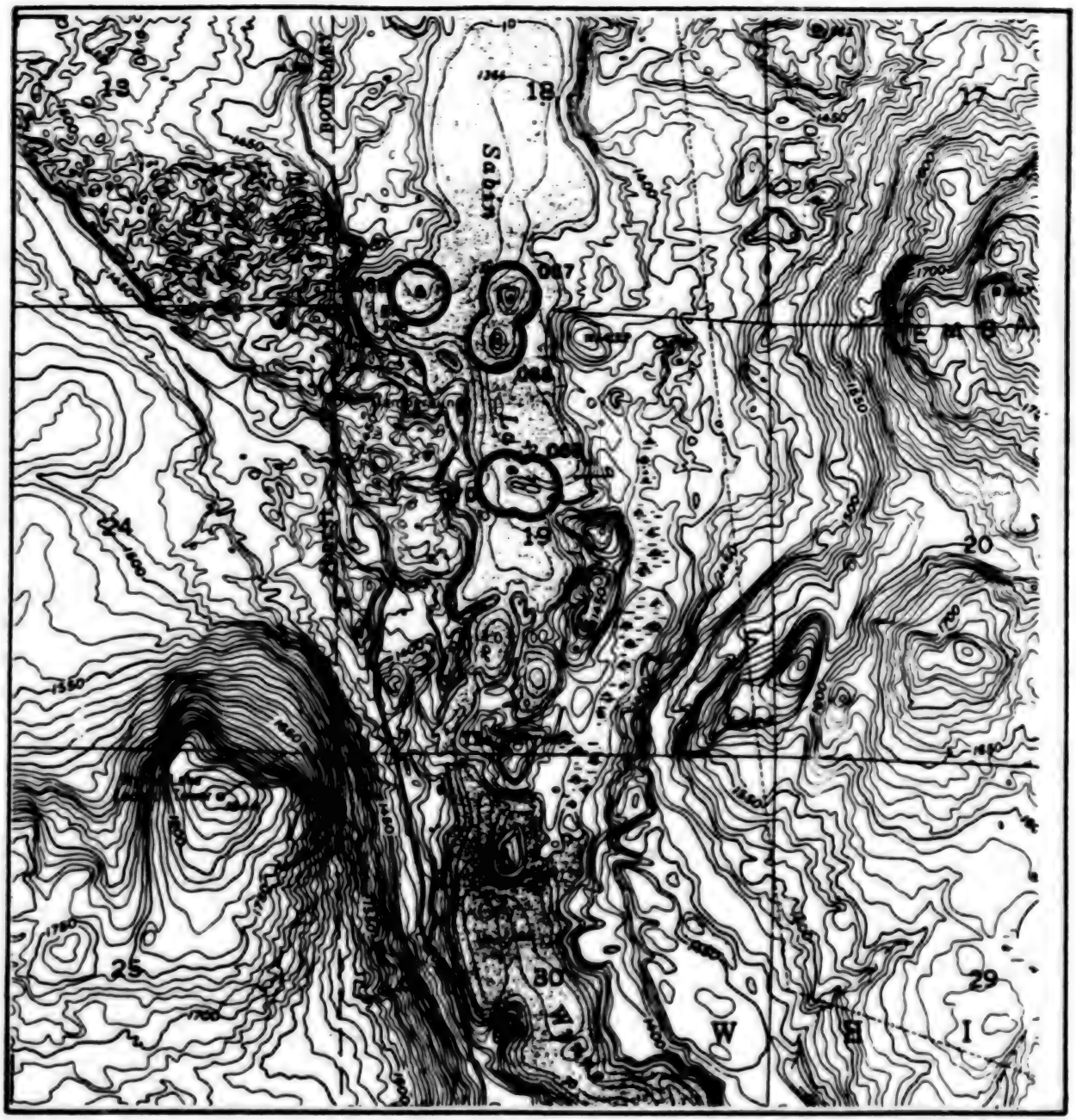

Township 59N Range 15W County ST. LOUIS P.M. 4TH

Scale: 1:24,000 Name of Quad. RIWABIK

◯ - BLM administered islands/uplands County Control No. 066-070

Note: Boundaries are approximate;contact BLM for more detailed information.

PUBLIC LAND
IN
MINNESOTA

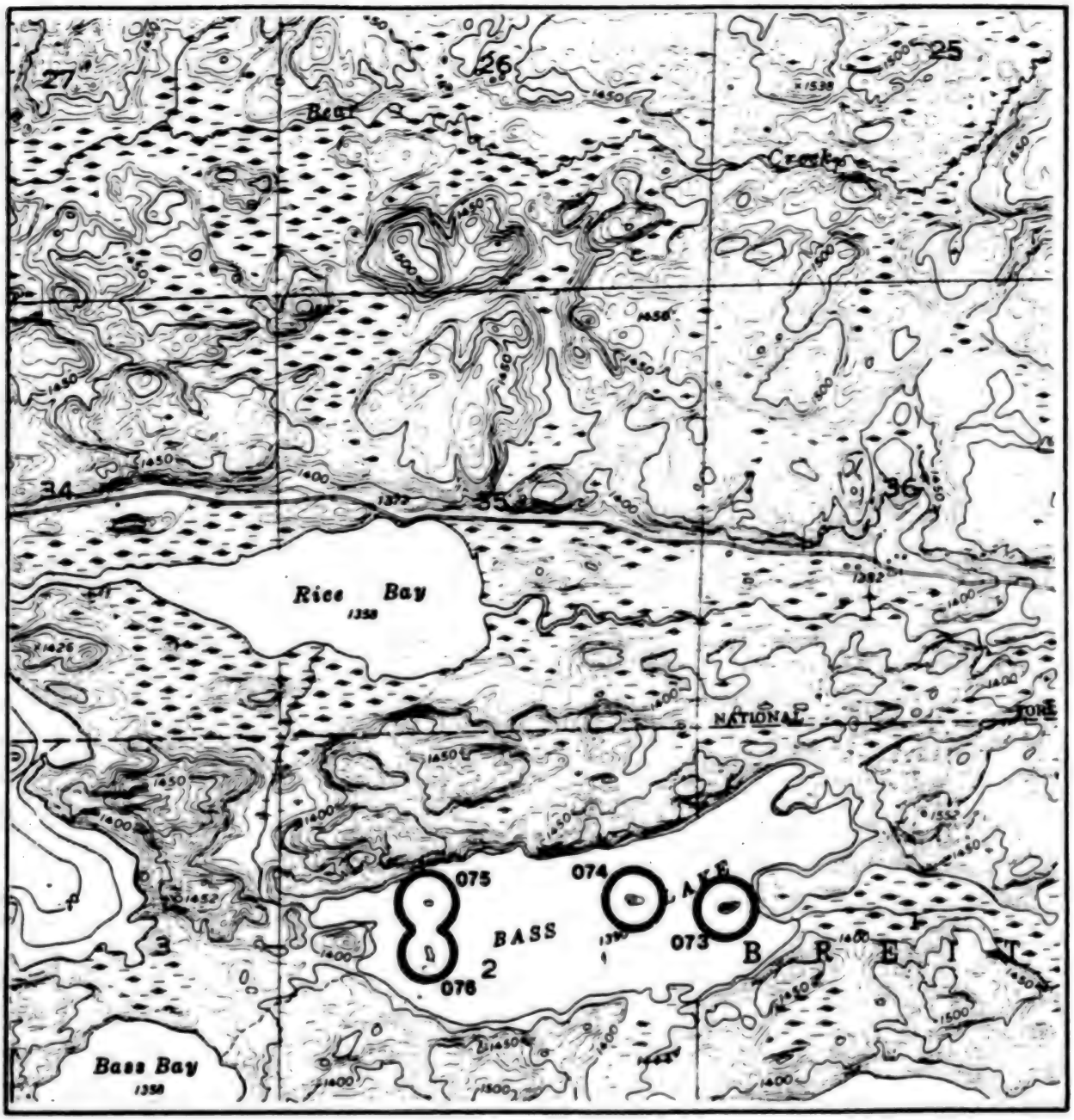

Township 62N Range 15W County ST. LOUIS P.M. 4TH

Scale: 1:24,000 Name of Quad. CHAD LAKE

○ - BLM administered islands/uplands County Control No. 073-076

Note: Boundaries are approximate;contact BLM for more detailed information.

PUBLIC LAND
IN
MINNESOTA

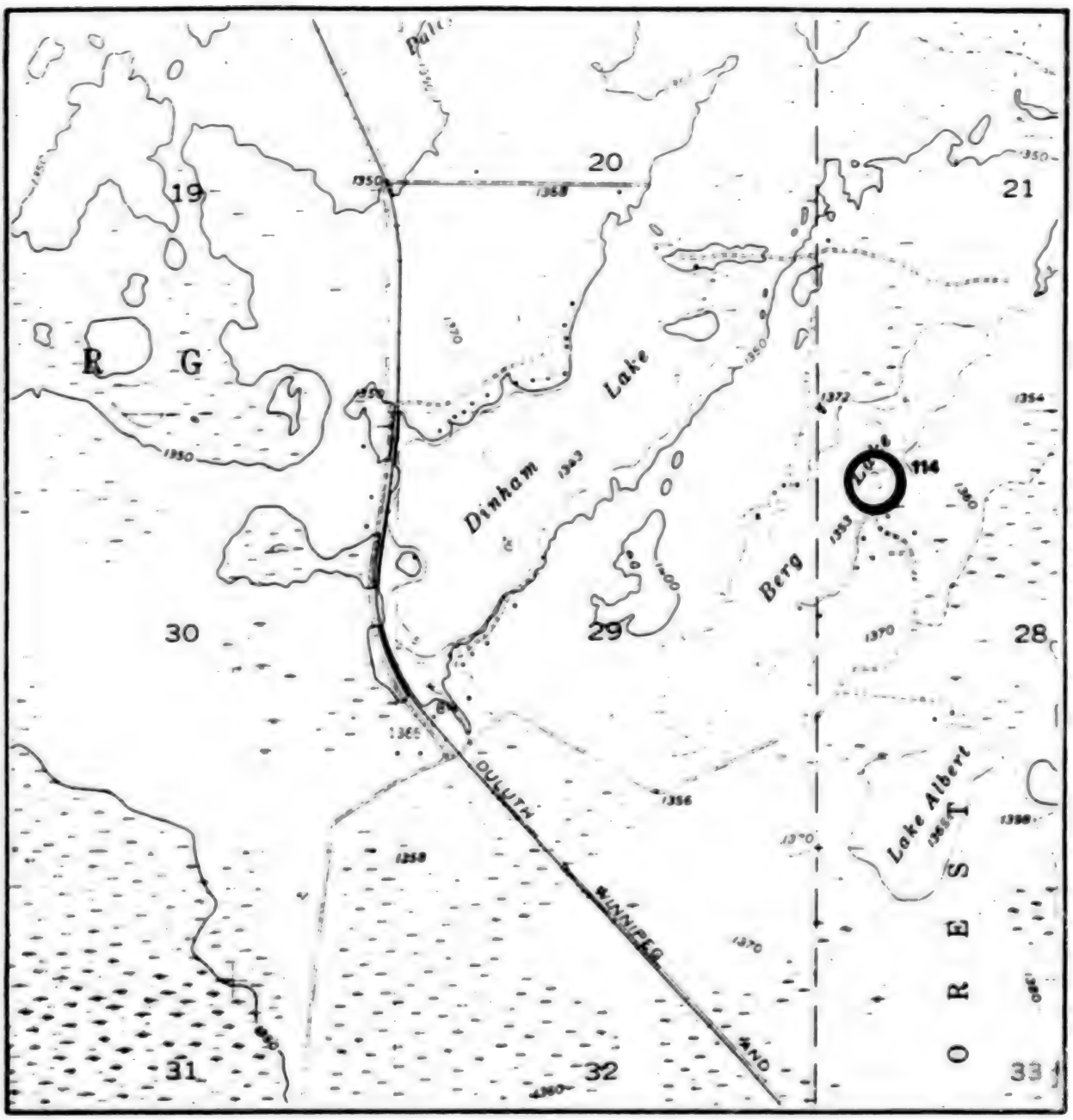

Township 55N Range 16W County ST. LOUIS P.M. 4TH

Scale: 1:24,000 Name of Quad. COTTON

◯ - BLM administered islands/uplands County Control No. 114

Note: Boundaries are approximate;contact BLM for more detailed information.

PUBLIC LAND
IN
MINNESOTA

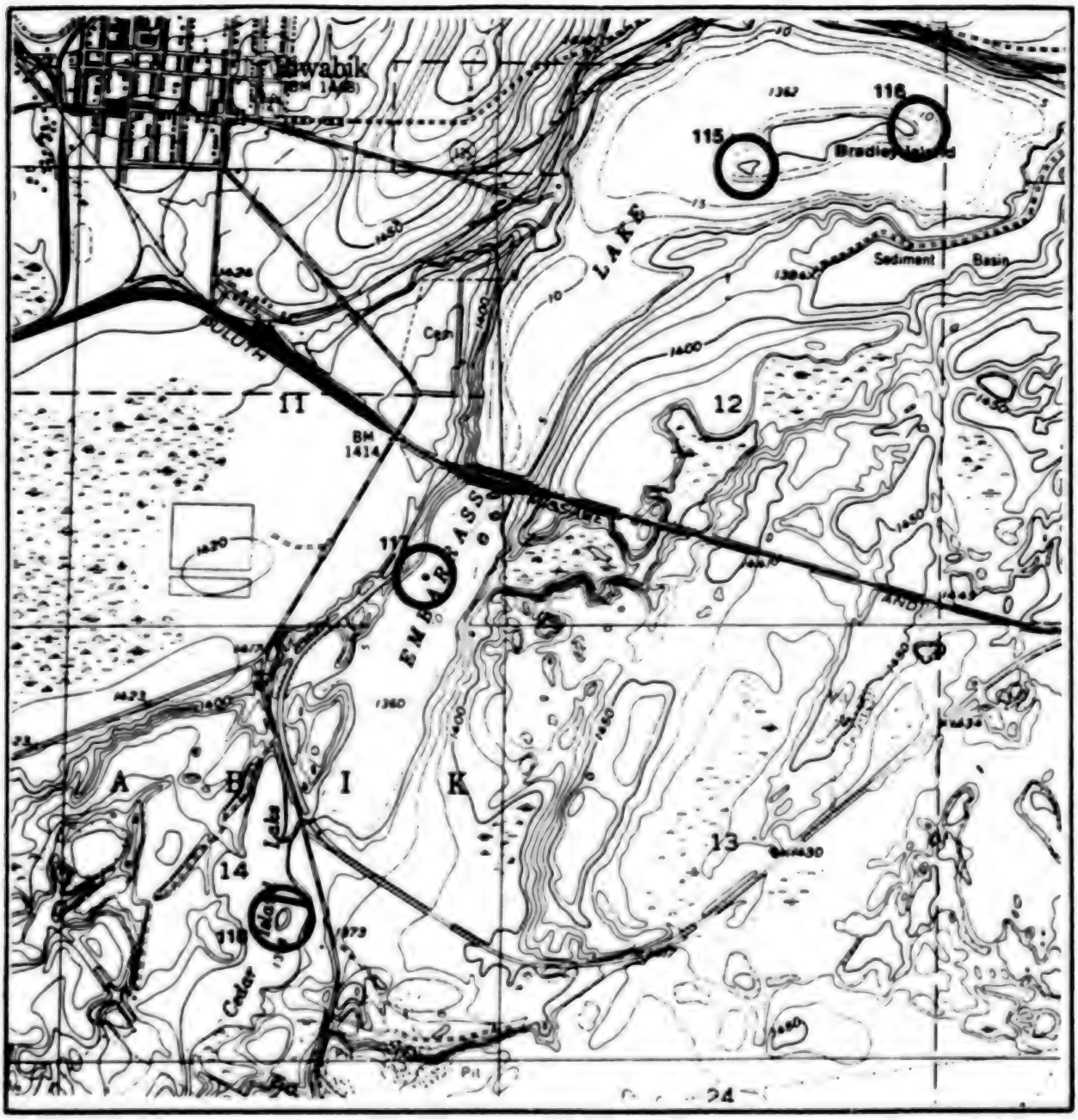

Township 58N Range 16W County ST. LOUIS P.M. 4TH

Scale: 1:24,000 Name of Quad. BIWABIK

○ - BLM administered islands/uplands County Control No. 115-118

Note: Boundaries are approximate;contact BLM for more detailed information.

PUBLIC LAND
IN
MINNESOTA

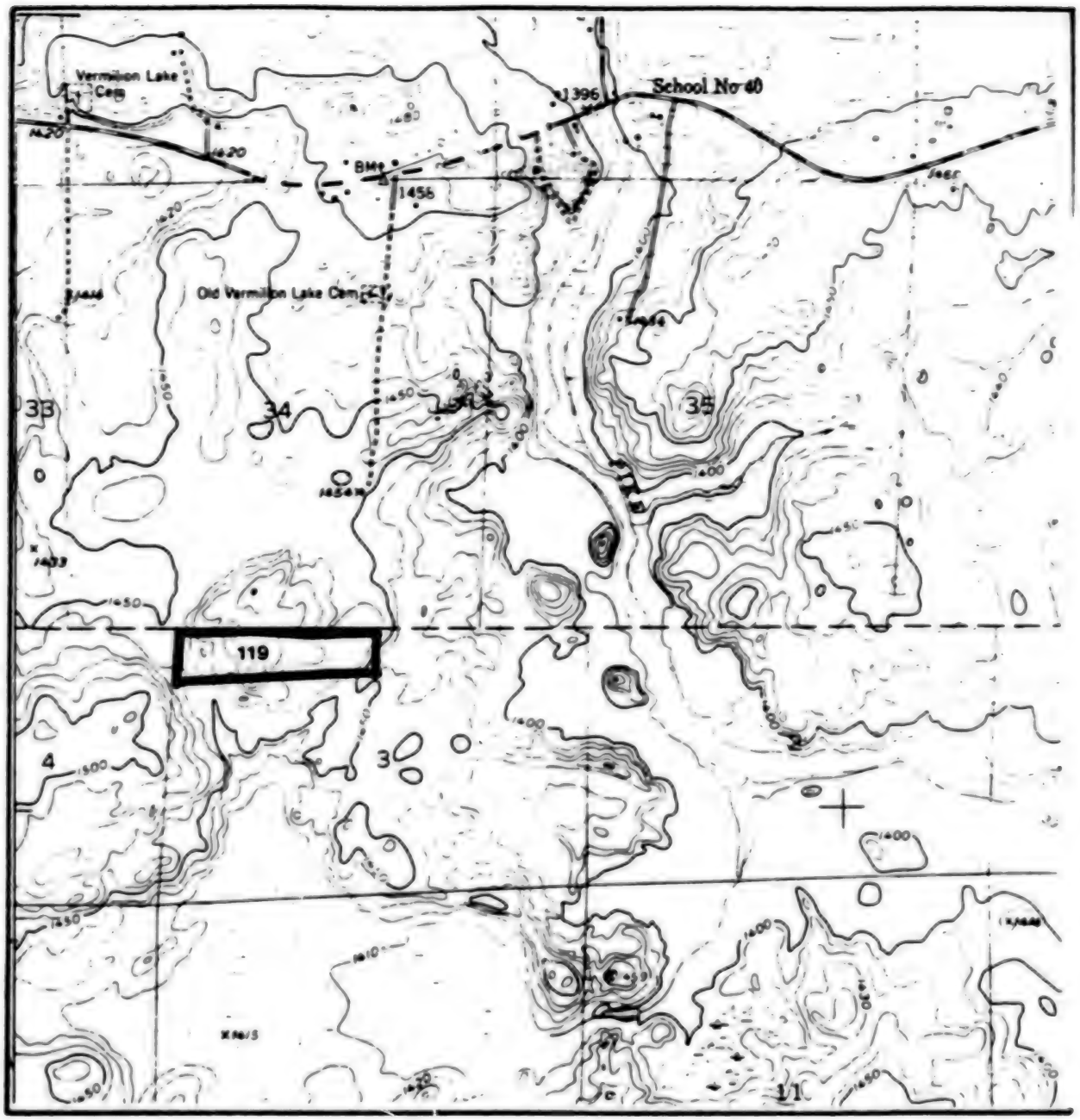

Township 60N Range 16W County ST. LOUIS P.M. 4TH

Scale: 1:24,000 Name of Quad. BIWABIK NE

○ - BLM administered islands/uplands County Control No. 119

Note: Boundaries are approximate;contact BLM for more detailed information.

PUBLIC LAND
IN
MINNESOTA

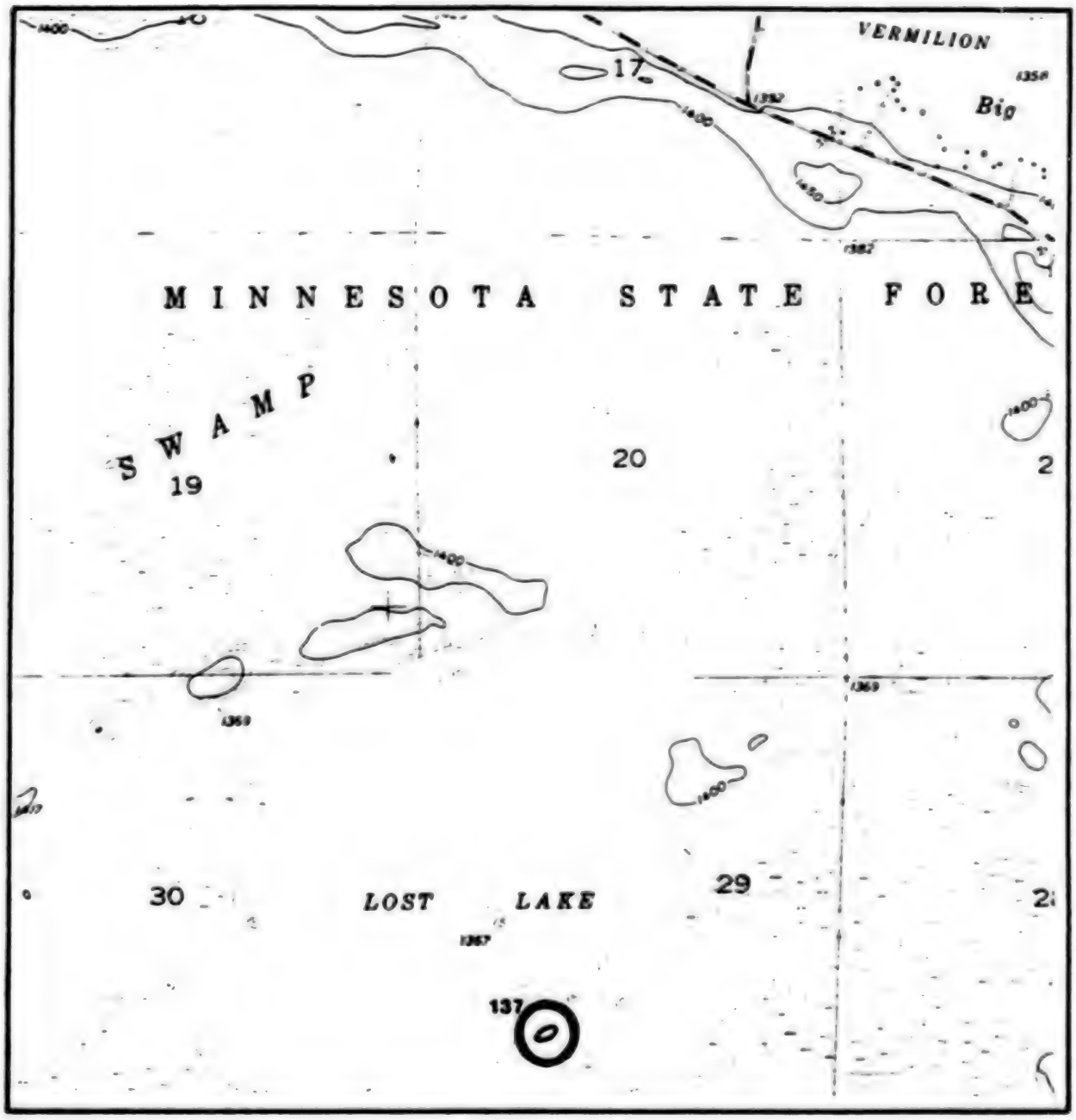

Township 62N Range 16W County ST. LOUIS P.M. 4TH

Scale: 1:24,000 Name of Quad. LOST LAKE

○ - BLM administered islands/uplands County Control No. 137

Note: Boundaries are approximate;contact BLM for more detailed information.

PUBLIC LAND
IN
MINNESOTA

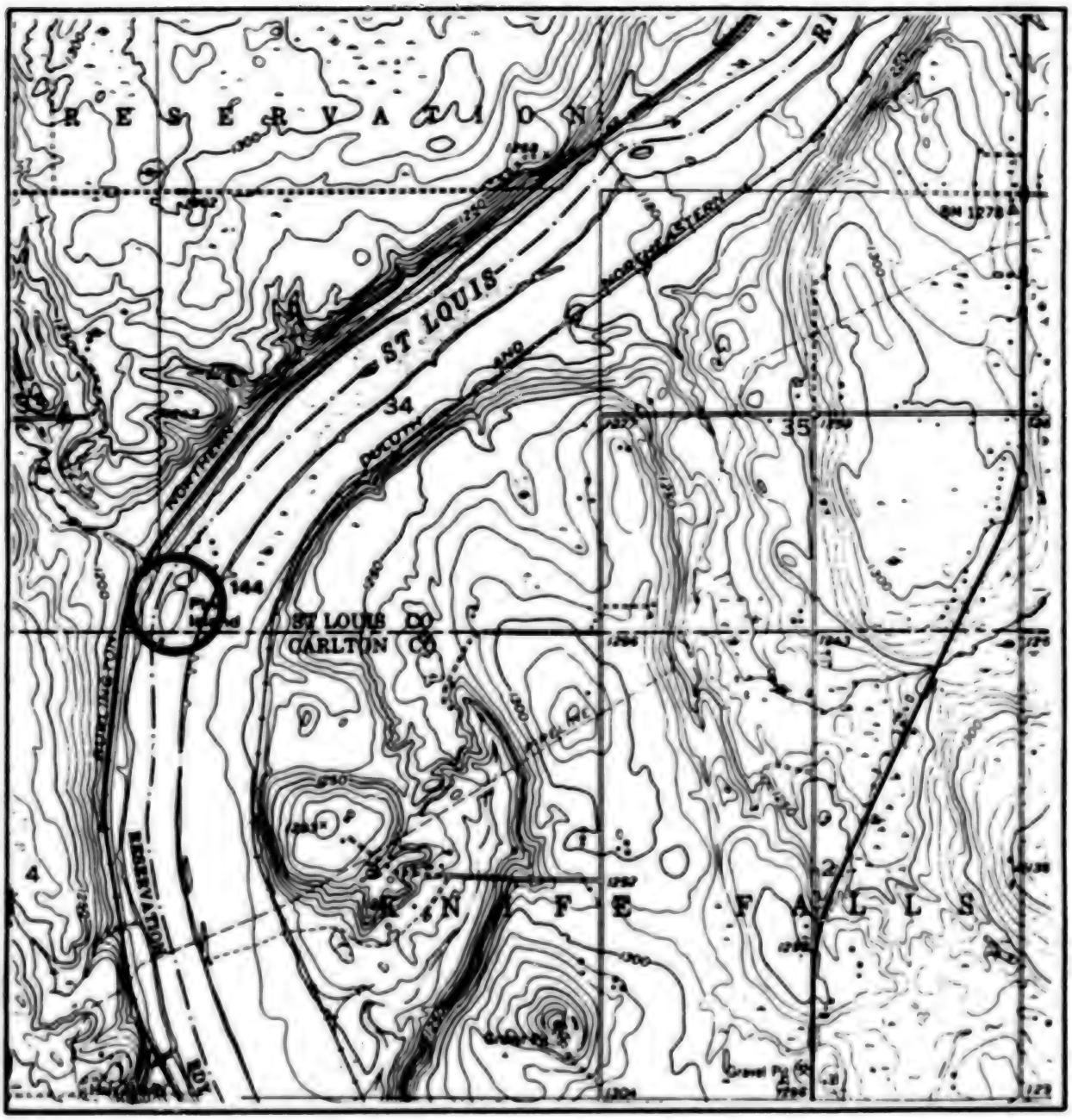

Township 50N Range 17W County ST. LOUIS P.M. 4TH

Scale: 1:24,000 Name of Quad. SAGINAW

○ - BLM administered islands/uplands County Control No. 144

Note: Boundaries are approximate;contact BLM for more detailed information.

PUBLIC LAND
IN
MINNESOTA

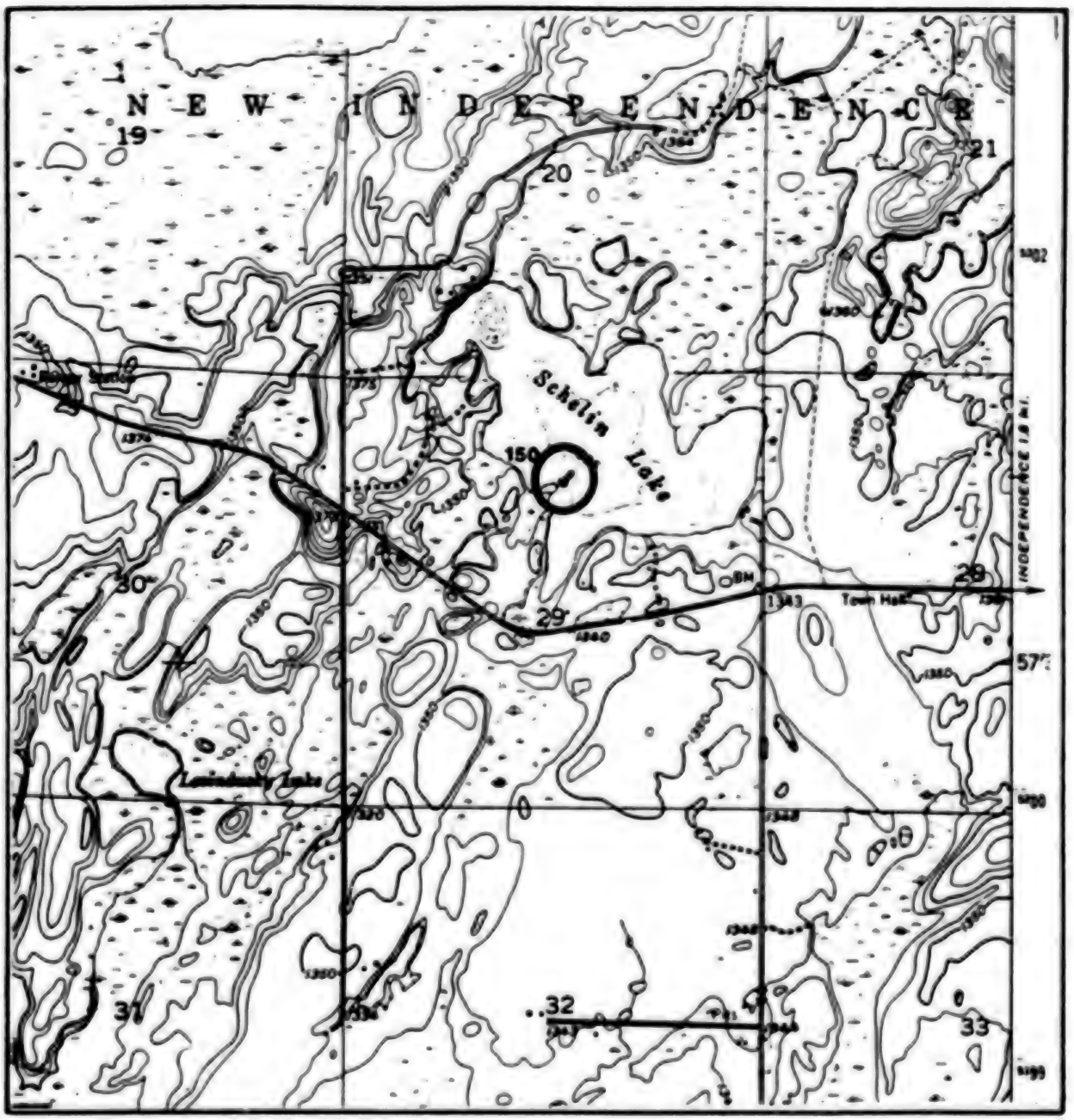

Township 52N Range 17W County St. LOUIS P.M. 4TH

Scale: 1:24,000 Name of Quad. ALBORN

◯ - BLM administered islands/uplands County Control No. 150

Note: Boundaries are approximate;contact BLM for more detailed information.

PUBLIC LAND
IN
MINNESOTA

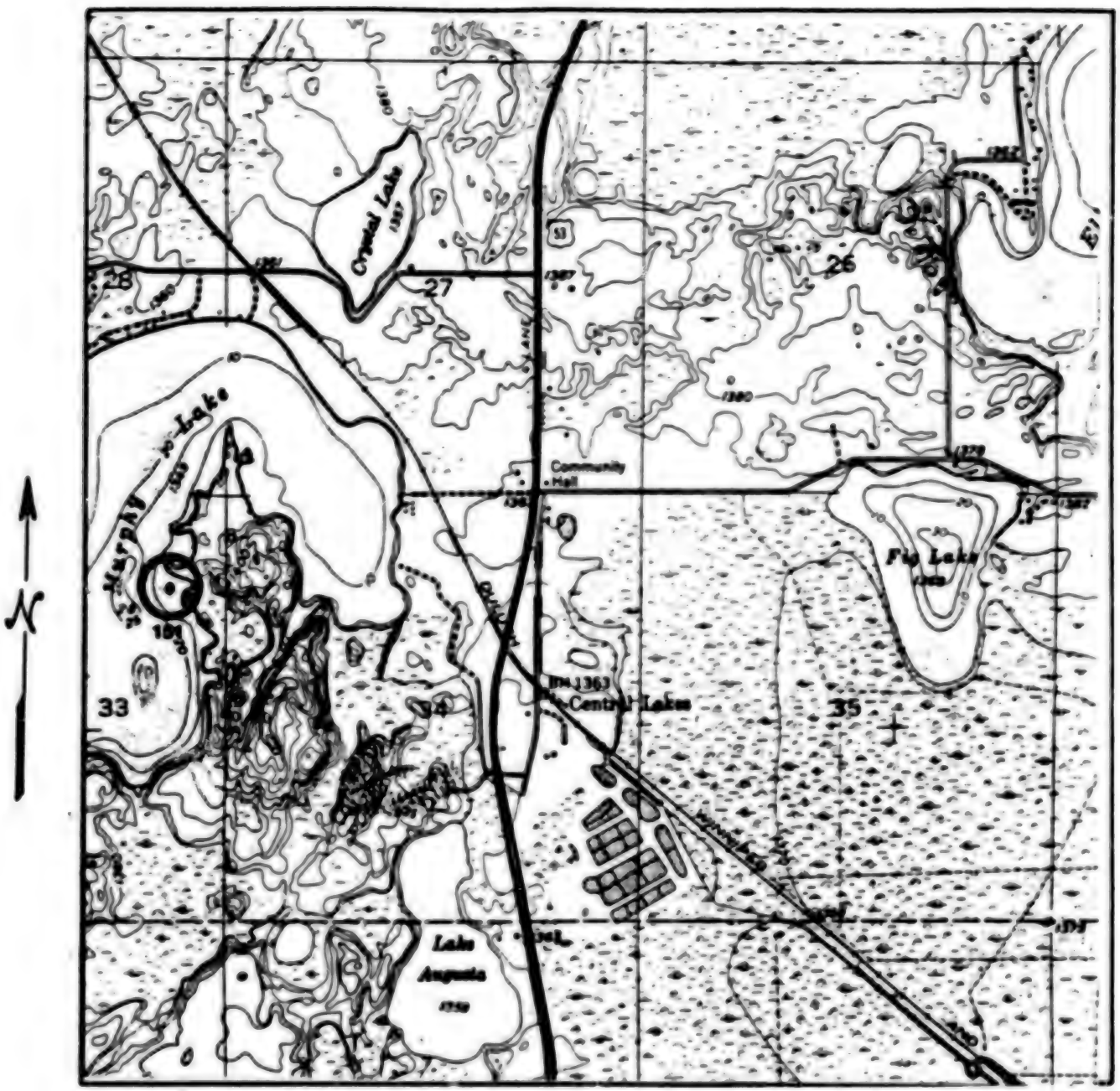

Township 56N Range 17W County ST. LOUIS P.M. 4TH

Scale: 1:24,000 Name of Quad. CENTRAL LAKES

◯ – BLM administered islands/uplands County Control No. 151

Note: Boundaries are approximate;contact BLM for more detailed information.

PUBLIC LAND
IN
MINNESOTA

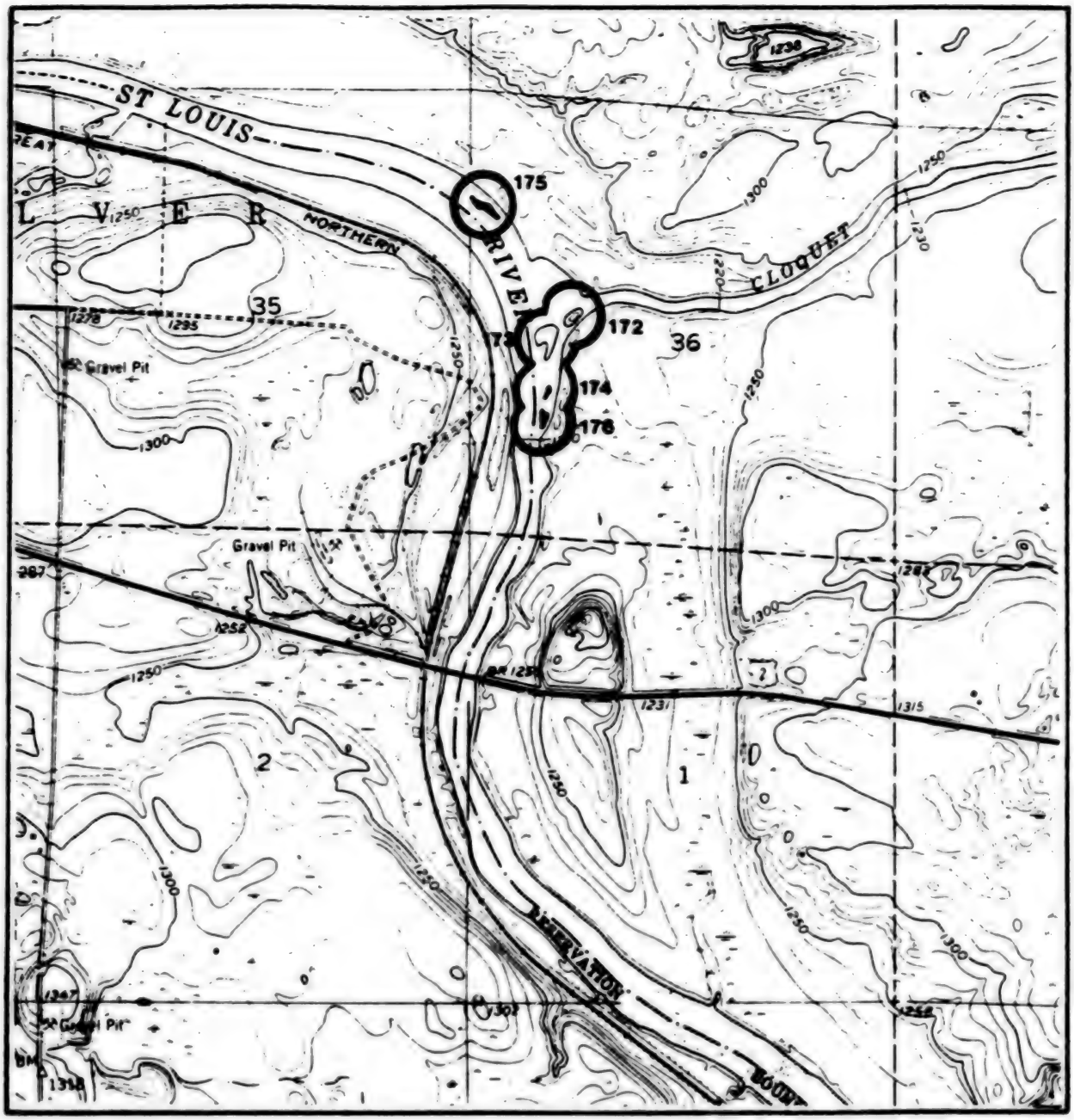

Township 51N Range 18W County ST. LOUIS P.M. 4TH

Scale: 1:24,000 Name of Quad. BROOKSTON

○ - BLM administered islands/uplands County Control No. 172-176

Note: Boundaries are approximate;contact BLM for more detailed information.

PUBLIC LAND
IN
MINNESOTA

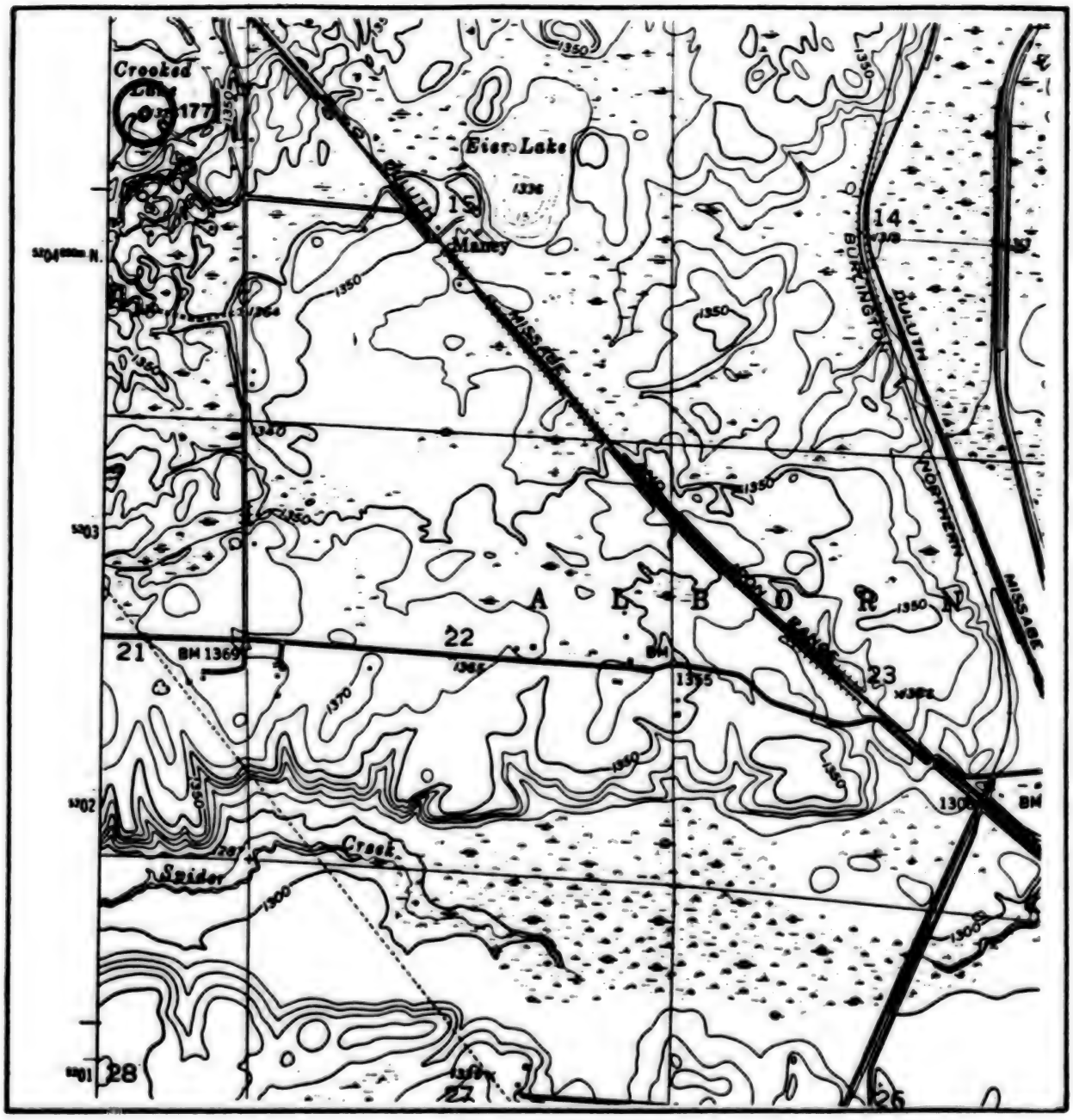

Township 52N Range 18W County ST. LOUIS P.M. 4TH

Scale: 1:24,000 Name of Quad. ALBORN

○ - BLM administered islands/uplands County Control No. 177

Note: Boundaries are approximate;contact BLM for more detailed information.

PUBLIC LAND
IN
MINNESOTA

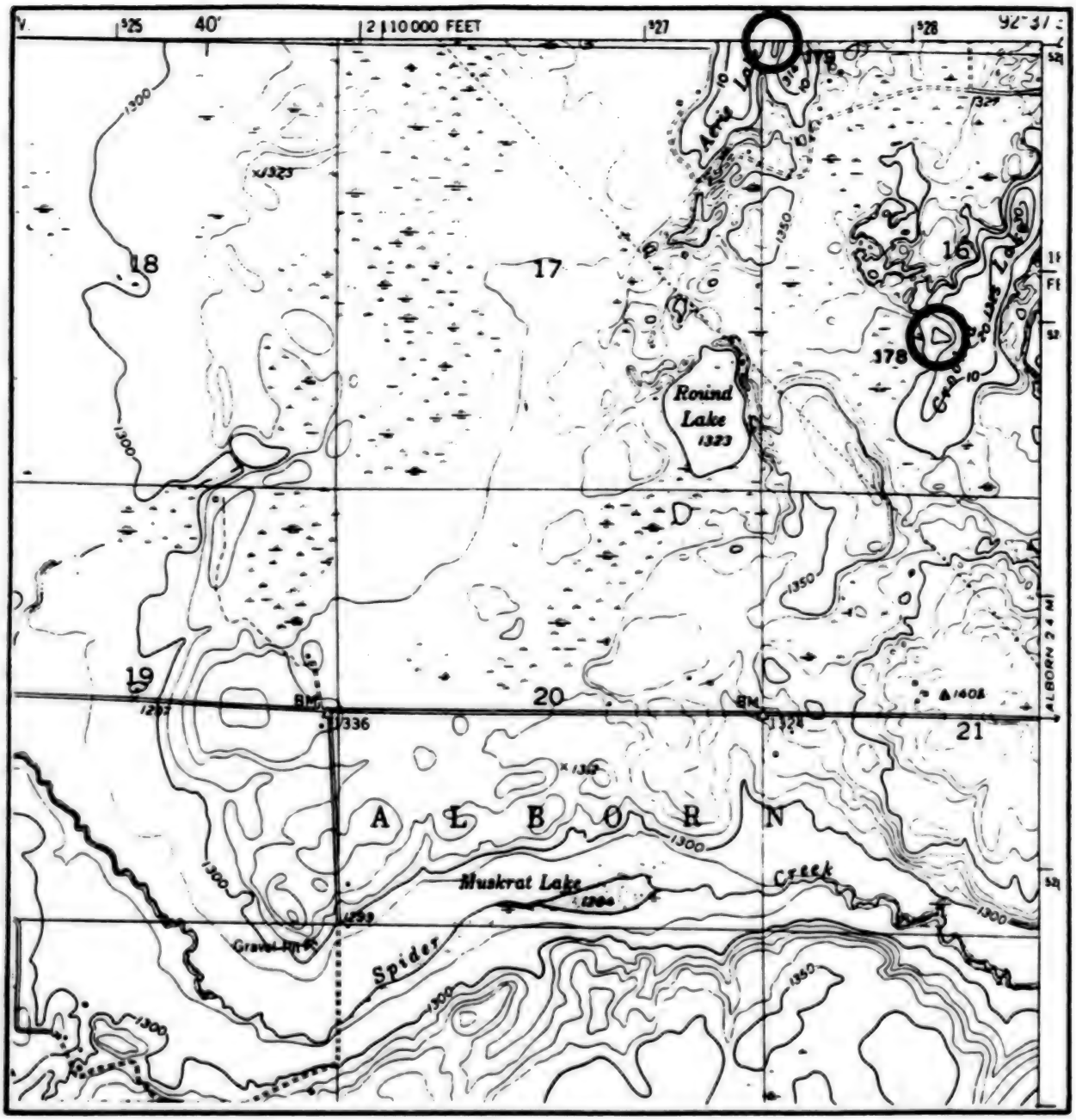

Township 52N Range 18W County ST. LOUIS P.M. 4TH

Scale: 1:24,000 Name of Quad. BROOKSTON NW

○ - BLM administered islands/uplands County Control No. 178-179

Note: Boundaries are approximate;contact BLM for more detailed information.

PUBLIC LAND
IN
MINNESOTA

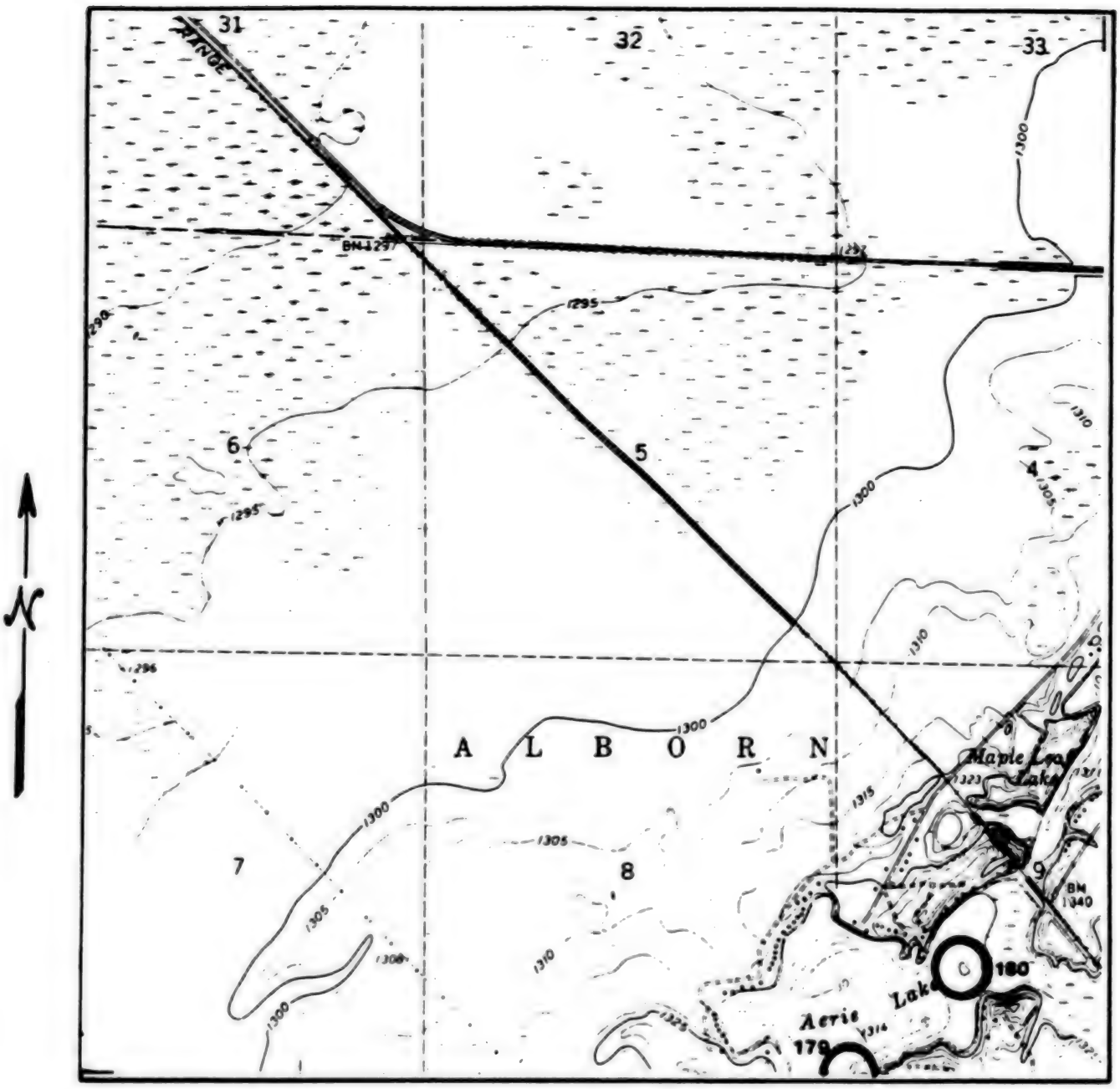

Township 52N Range 18W County ST. LOUIS P.M. 4TH

Scale: 1:24,000 Name of Quad. MEADOWLANDS

◯ - BLM administered islands/uplands County Control No. 179 + 180

Note: Boundaries are approximate;contact BLM for more detailed information.

PUBLIC LAND
IN
MINNESOTA

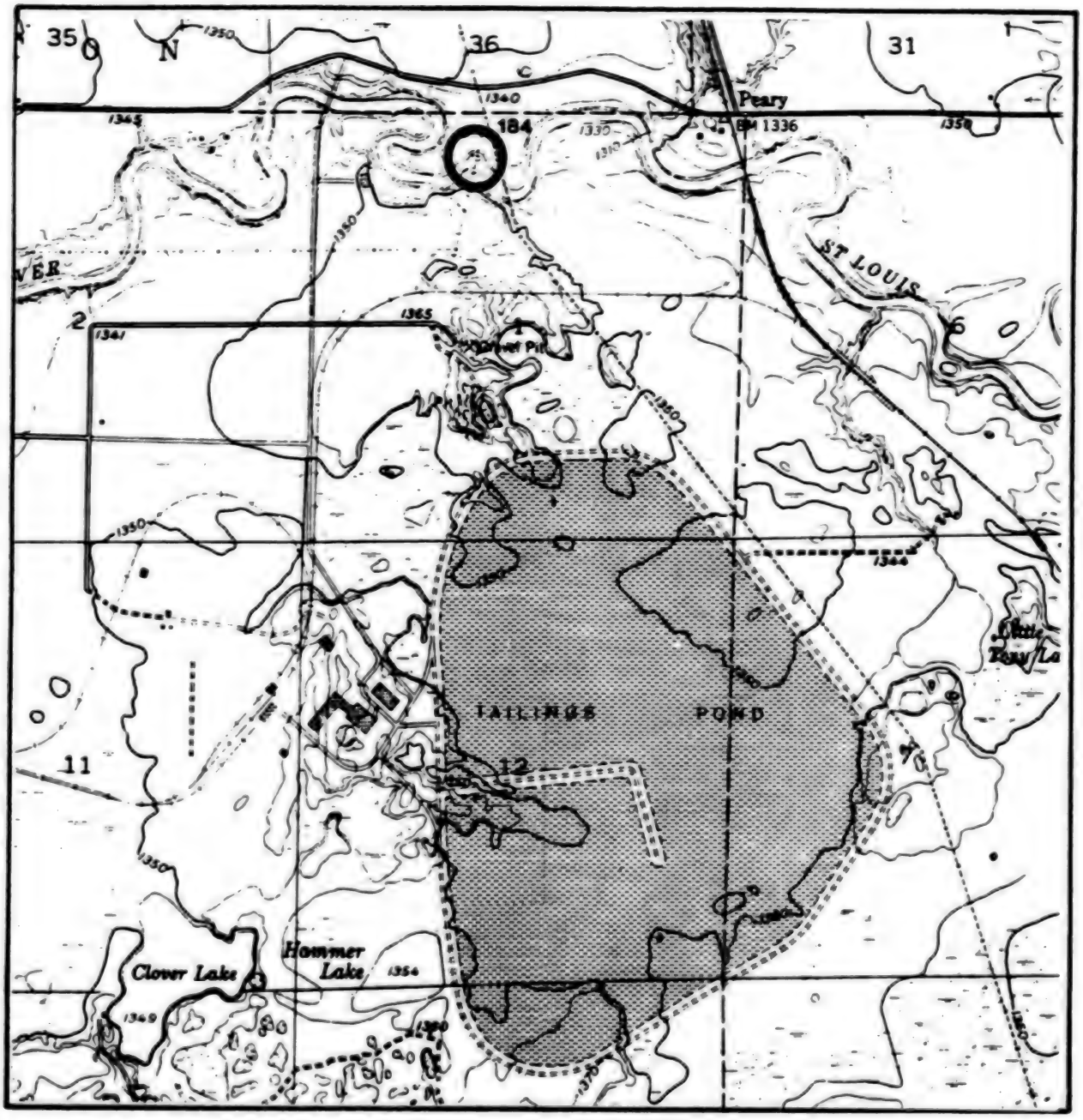

Township 56N Range 18W County ST. LOUIS P.M. 4TH

Scale: 1:24,000 Name of Quad. ZIM

◯ - BLM administered islands/uplands County Control No. 184

Note: Boundaries are approximate;contact BLM for more detailed information.

PUBLIC LAND
IN
MINNESOTA

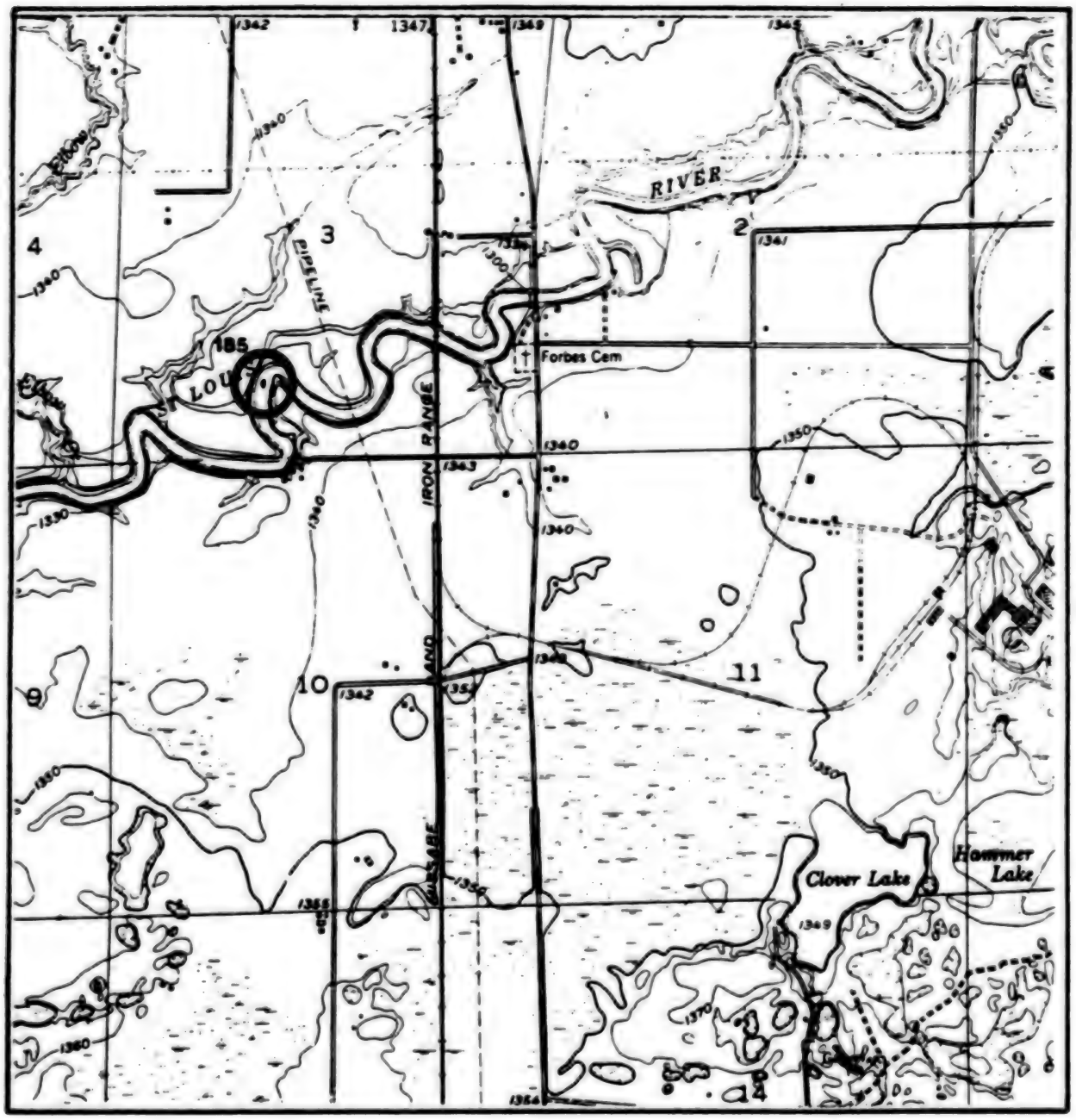

Township 56N Range 18W County ST. LOUIS P.M. 4TH

Scale: 1:24,000 Name of Quad. ZIM

◯ - BLM administered islands/uplands County Control No. 185

Note: Boundaries are approximate;contact BLM for more detailed information.

PUBLIC LAND
IN
MINNESOTA

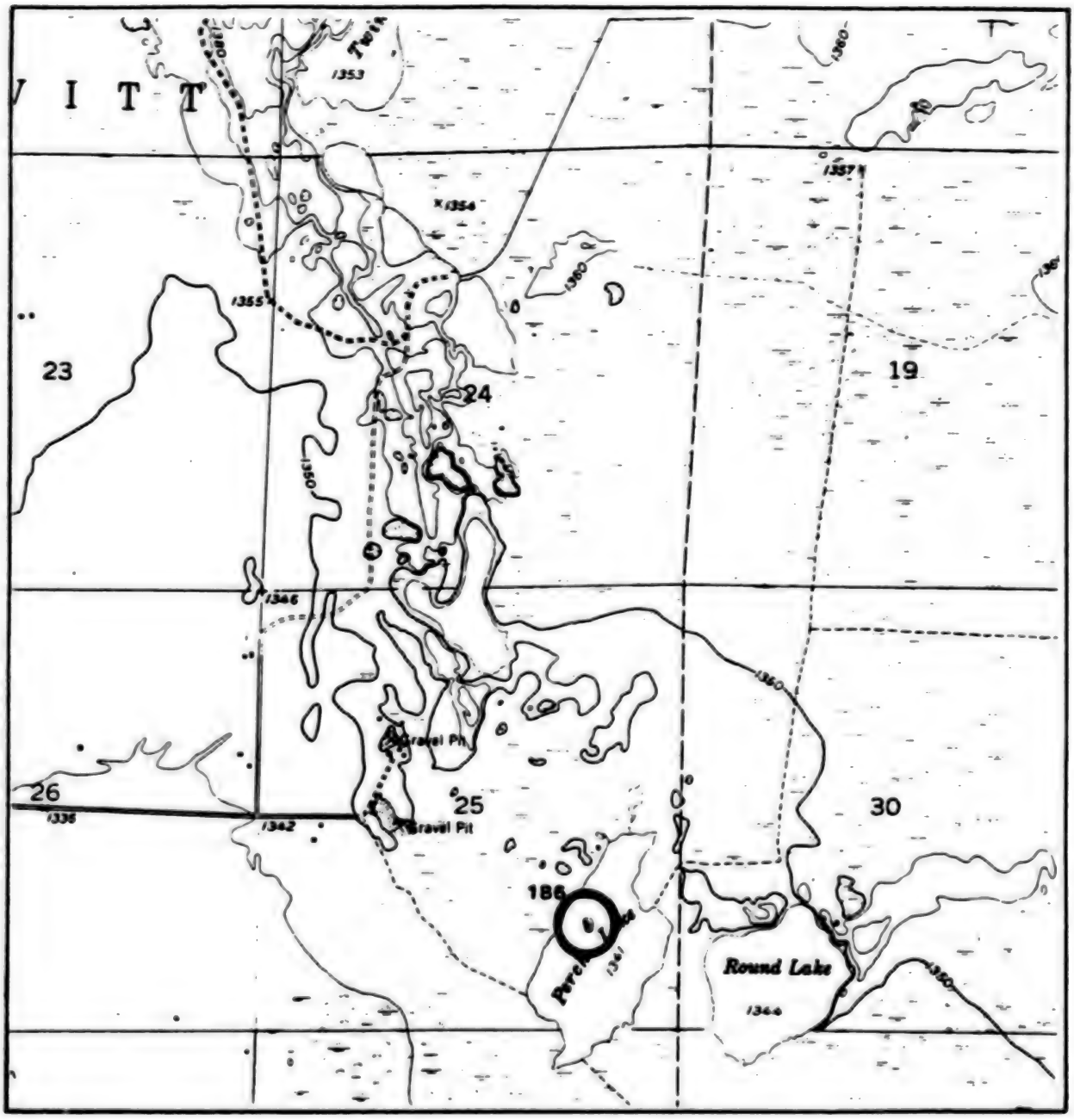

Township 56N Range 18W County ST. LOUIS P.M. 4TH

Scale: 1:24,000 Name of Quad. ZIM

◯ - BLM administered islands/uplands County Control No. 186

Note: Boundaries are approximate;contact BLM for more detailed information.

PUBLIC LAND
IN
MINNESOTA

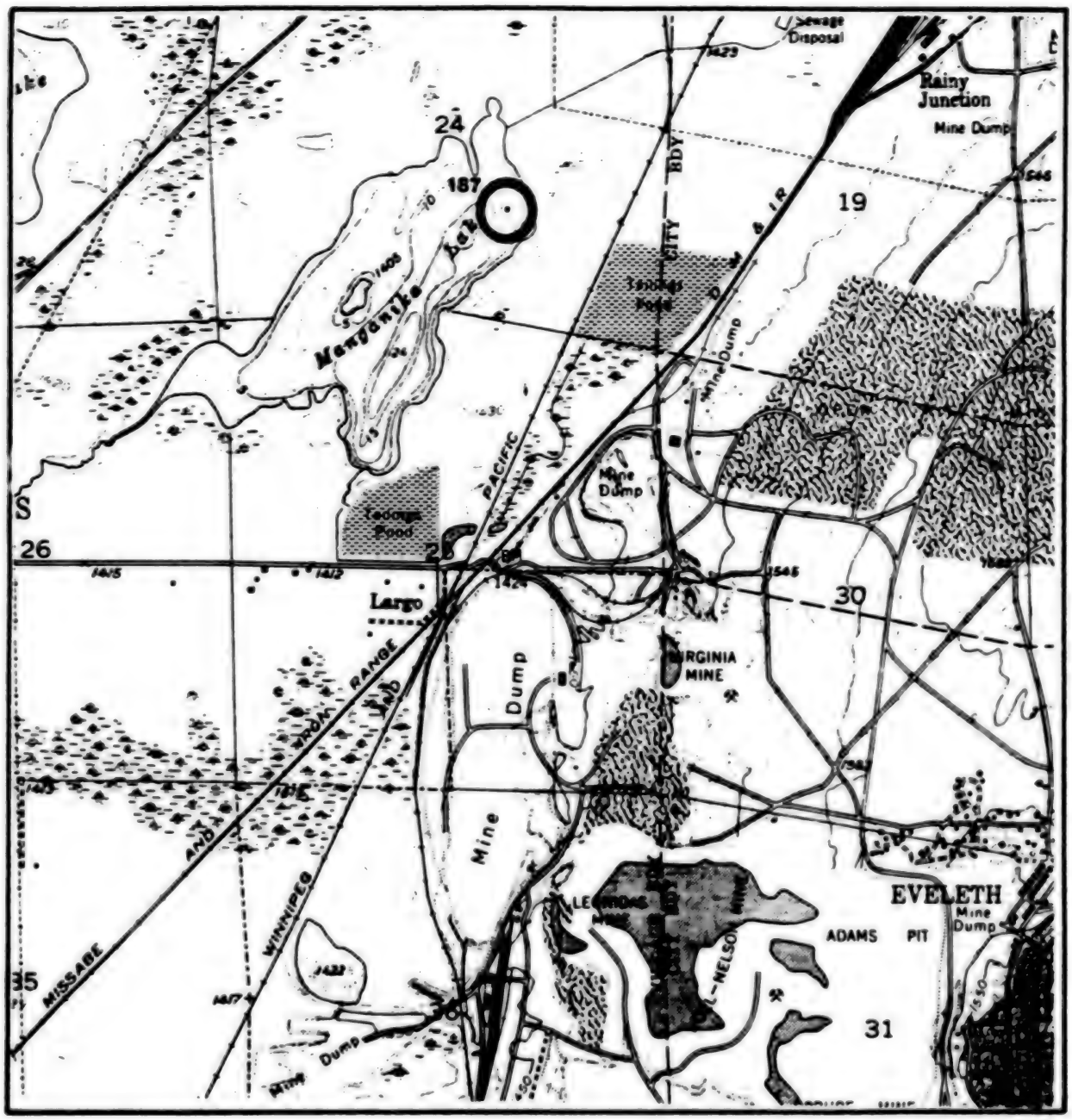

Township 58N Range 18W County ST. LOUIS P.M. 4TH

Scale: 1:24,000 Name of Quad. EVELETH

○ - BLM administered islands/uplands County Control No. 187

Note: Boundaries are approximate;contact BLM for more detailed information.

PUBLIC LAND
IN
MINNESOTA

Township 63+64N Range 18W County ST. LOUIS P.M. 4TH

Scale: 1:24,000 Name of Quad. HALEY

◯ - BLM administered islands/uplands County Control No. 188,

Note: Boundaries are approximate;contact BLM for more detailed information.

PUBLIC LAND
IN
MINNESOTA

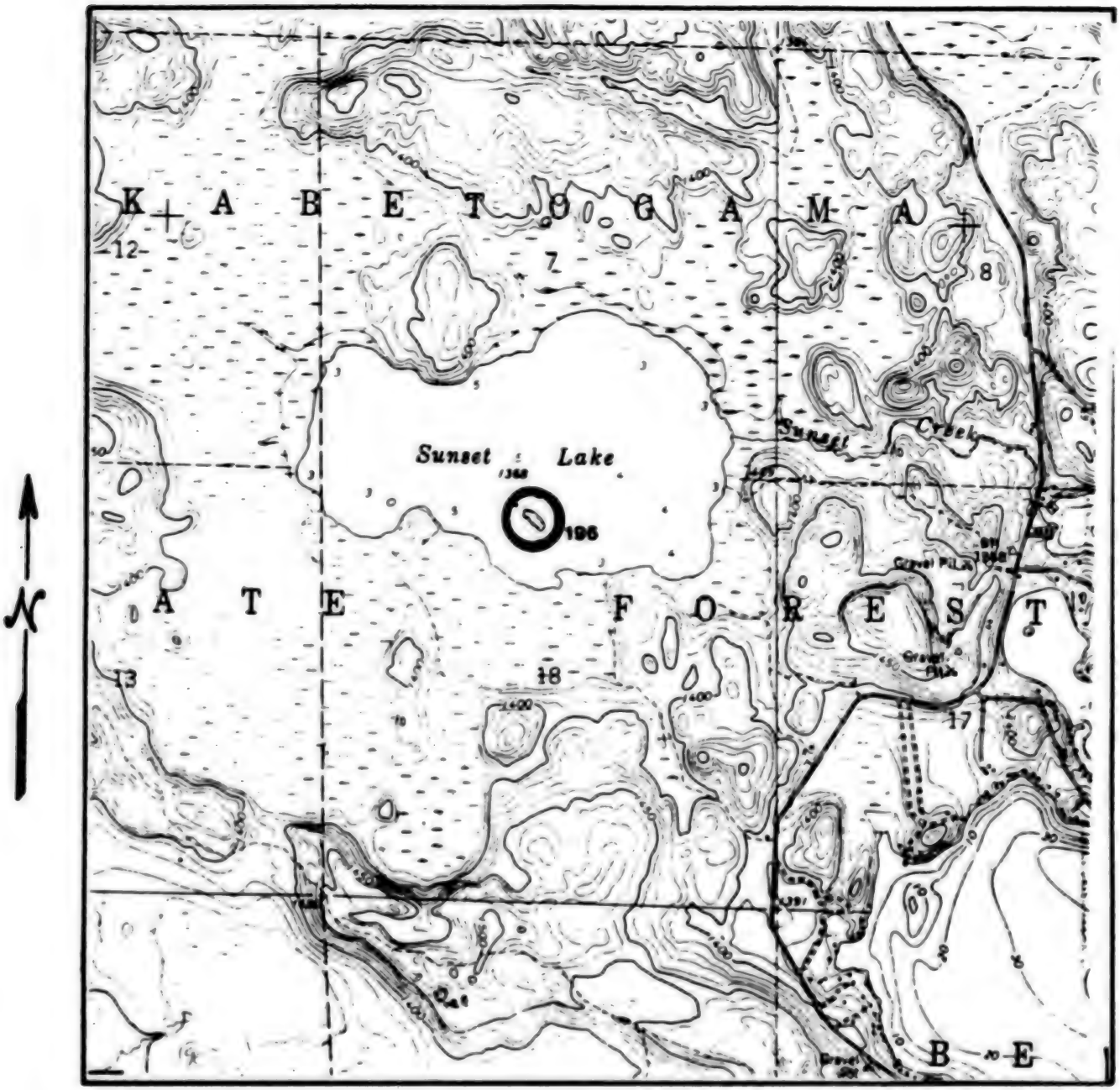

Township 63N Range 18W County ST. LOUIS P.M. 4TH

Scale: 1:24,000 Name of Quad. HALEY

◯ - BLM administered islands/uplands County Control No. 196

Note: Boundaries are approximate;contact BLM for more detailed information.

PUBLIC LAND
IN
MINNESOTA

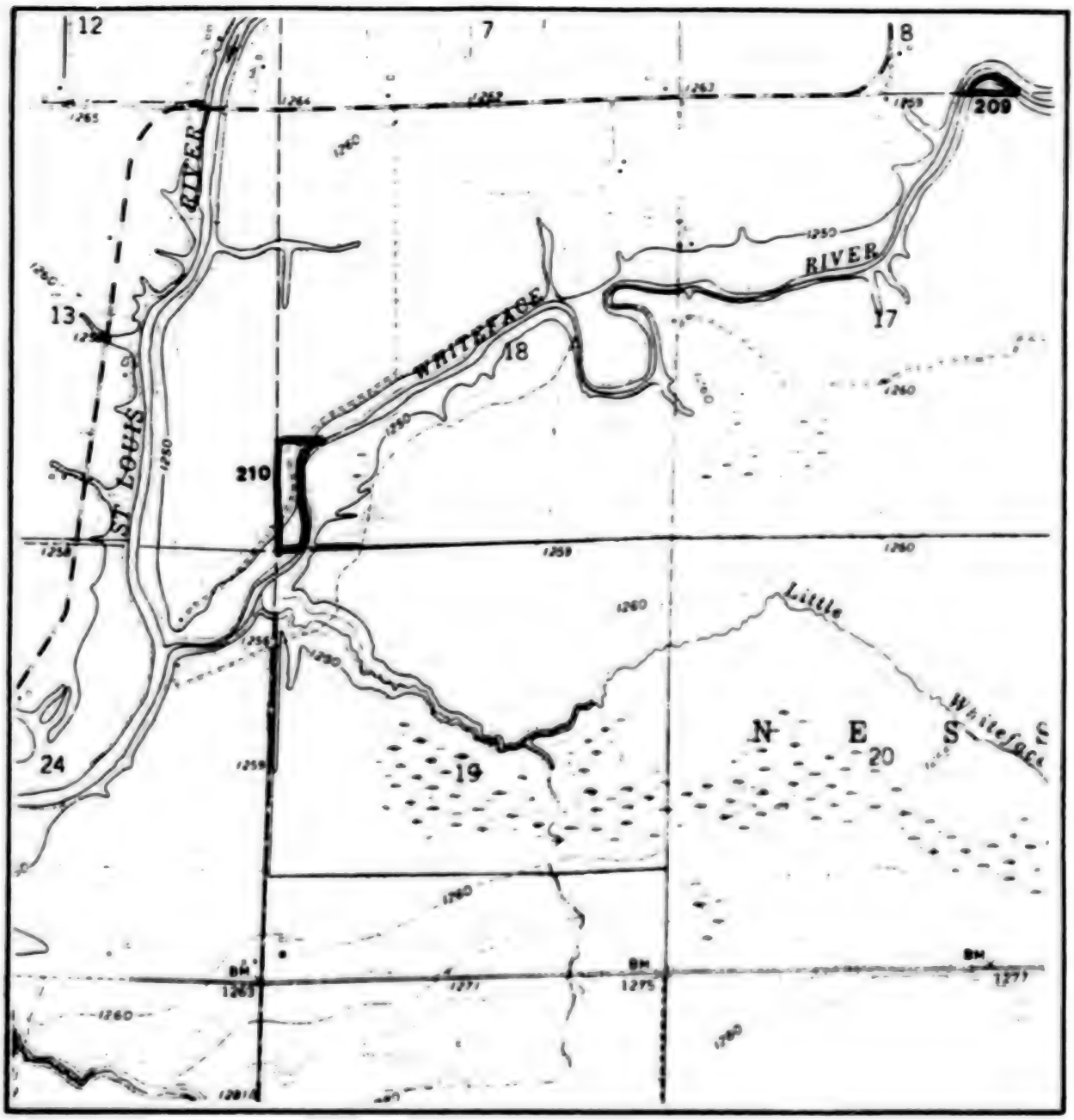

Township 52N Range 19W County ST. LOUIS P.M. 4TH

Scale: 1:24,000 Name of Quad. McCARTY RIVER

◯ - BLM administered islands/uplands County Control No. 209 + 210

Note: Boundaries are approximate;contact BLM for more detailed information.

PUBLIC LAND
IN
MINNESOTA

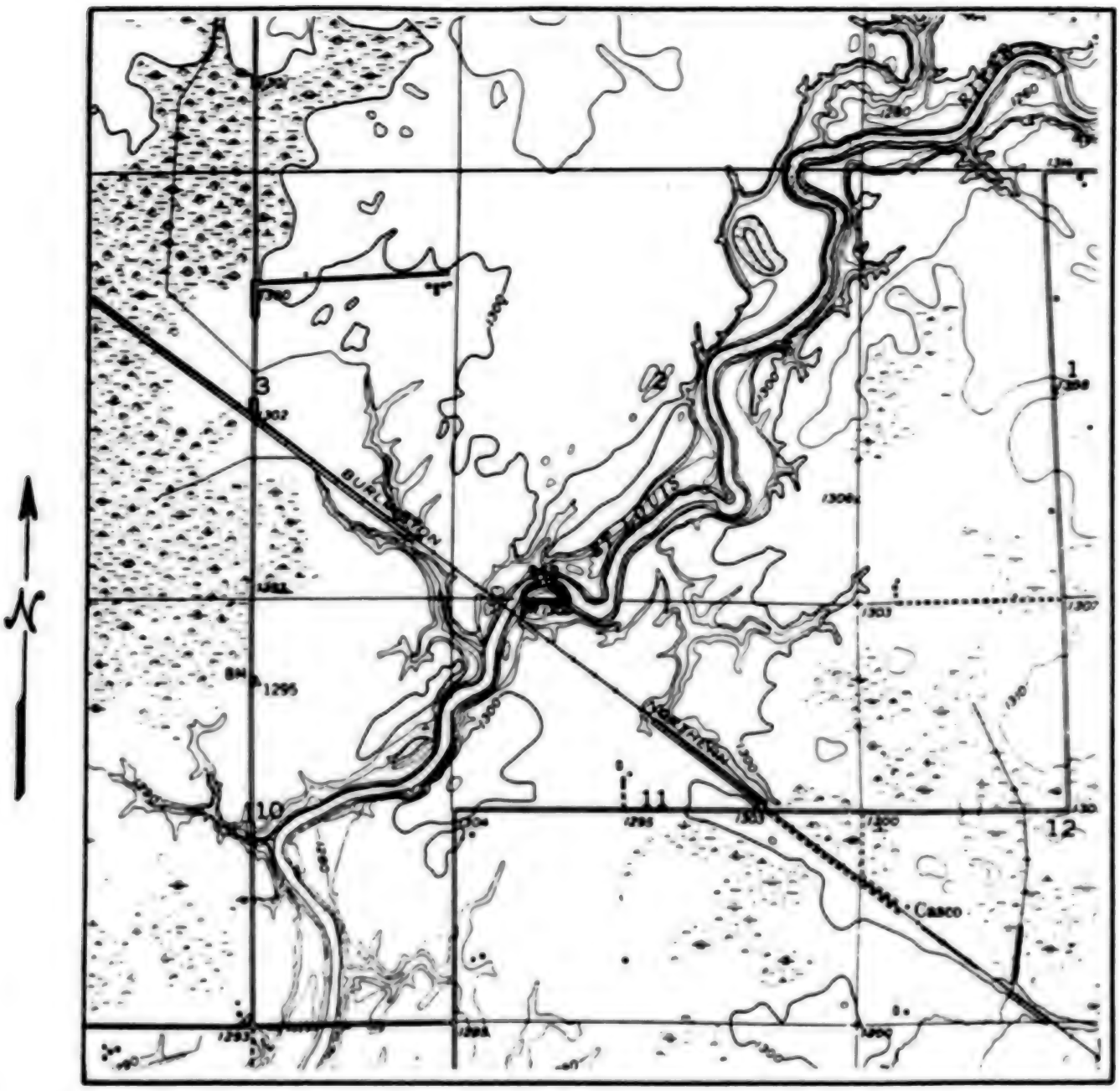

Township 55N Range 19W County ST. LOUIS P.M. 4TH

Scale: 1:24,000 Name of Quad. CASCO

◯ - BLM administered islands/uplands County Control No. 213

Note: Boundaries are approximate;contact BLM for more detailed information.

PUBLIC LAND
IN
MINNESOTA

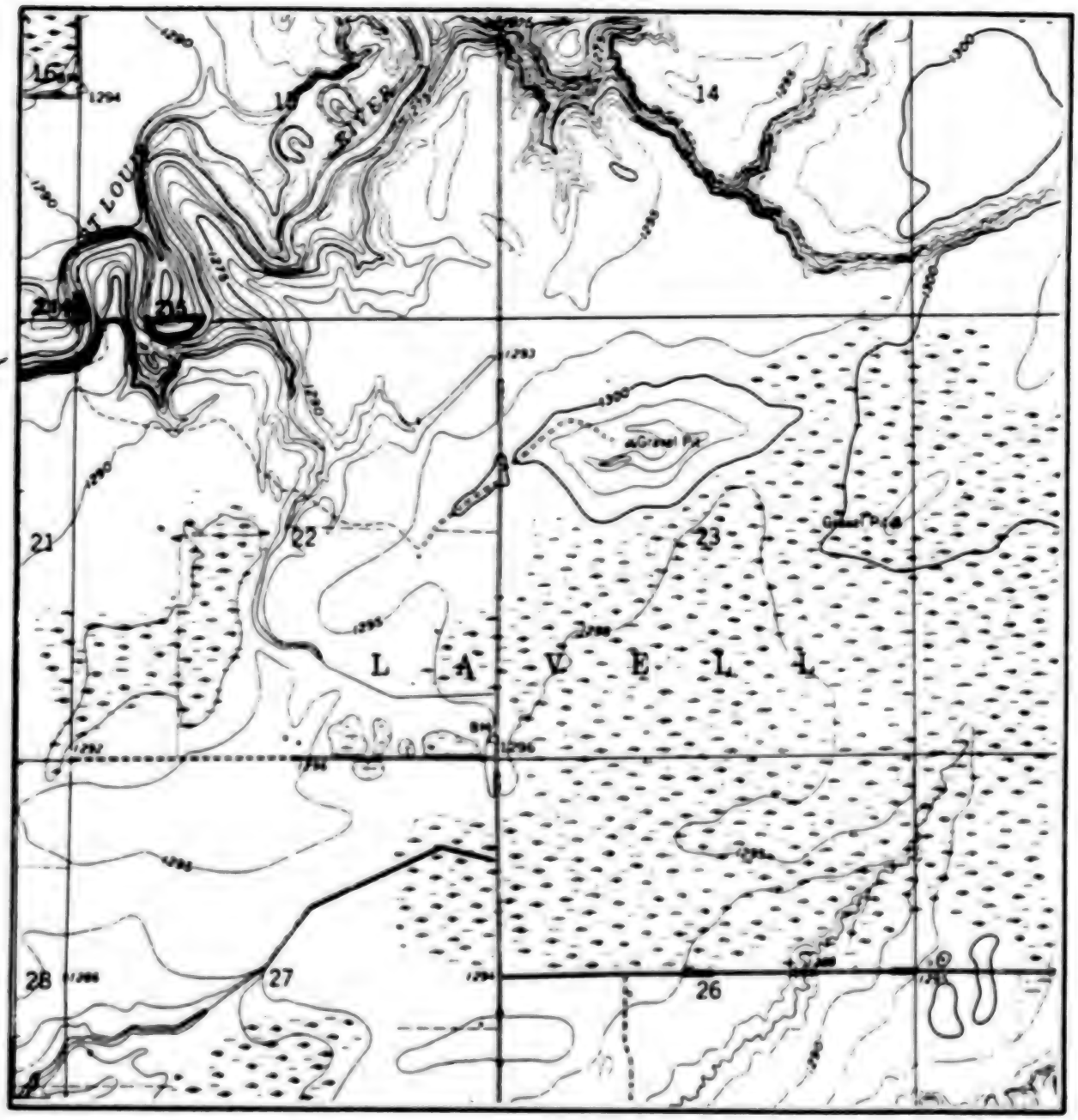

Township 55N Range 19W County ST. LOUIS P.M. 4TH

Scale: 1:24,000 Name of Quad. MEADOWLANDS NW

○ - BLM administered islands/uplands County Control No. 214+215

Note: Boundaries are approximate;contact BLM for more detailed information.

PUBLIC LAND
IN
MINNESOTA

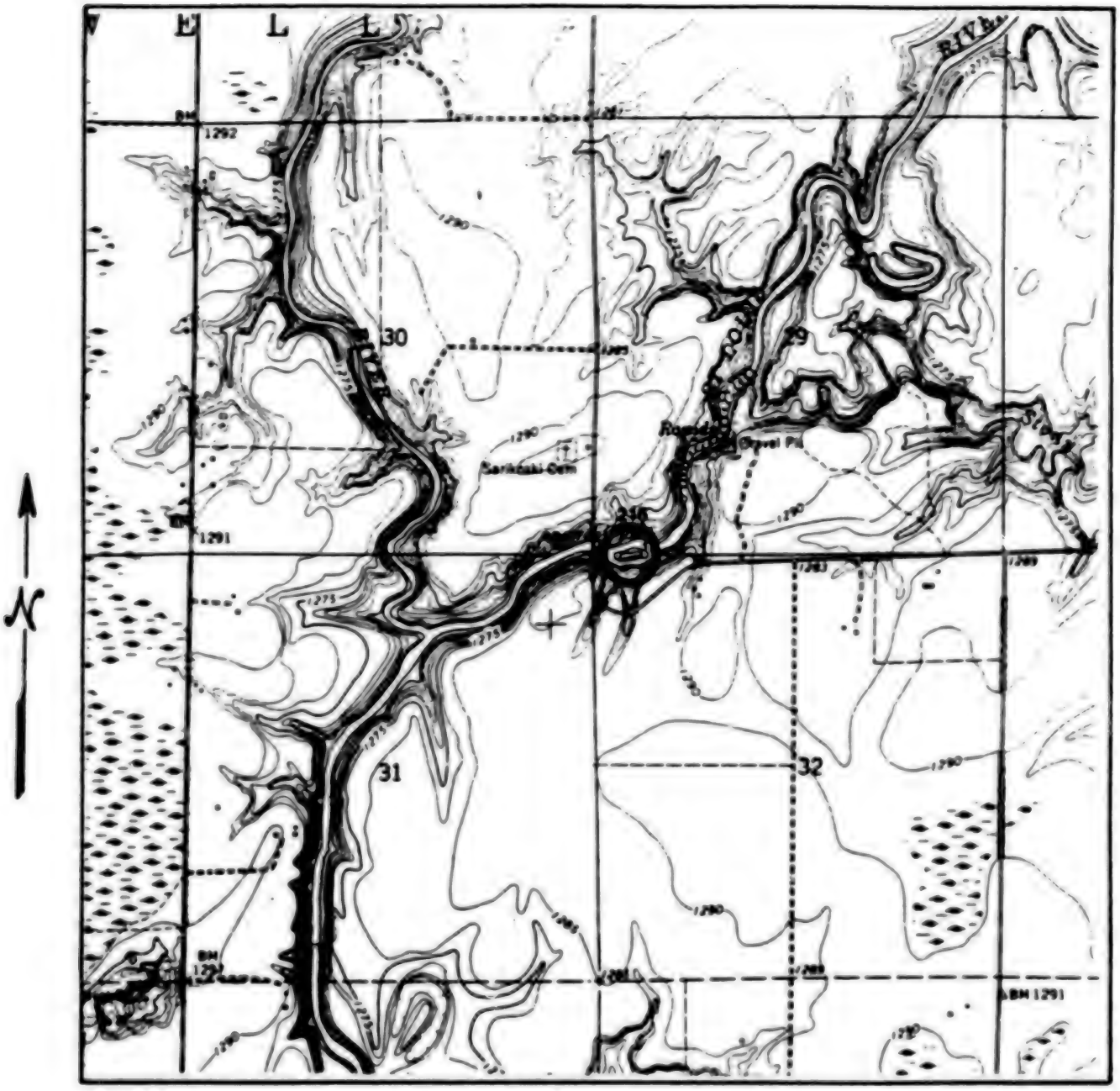

Township 55N Range 19W County ST. LOUIS P.M. 4TH

Scale: 1:24,000 Name of Quad. TOIVOLA

◯ - BLM administered islands/uplands County Control No. 216

Note: Boundaries are approximate;contact BLM for more detailed information.

PUBLIC LAND
IN
MINNESOTA

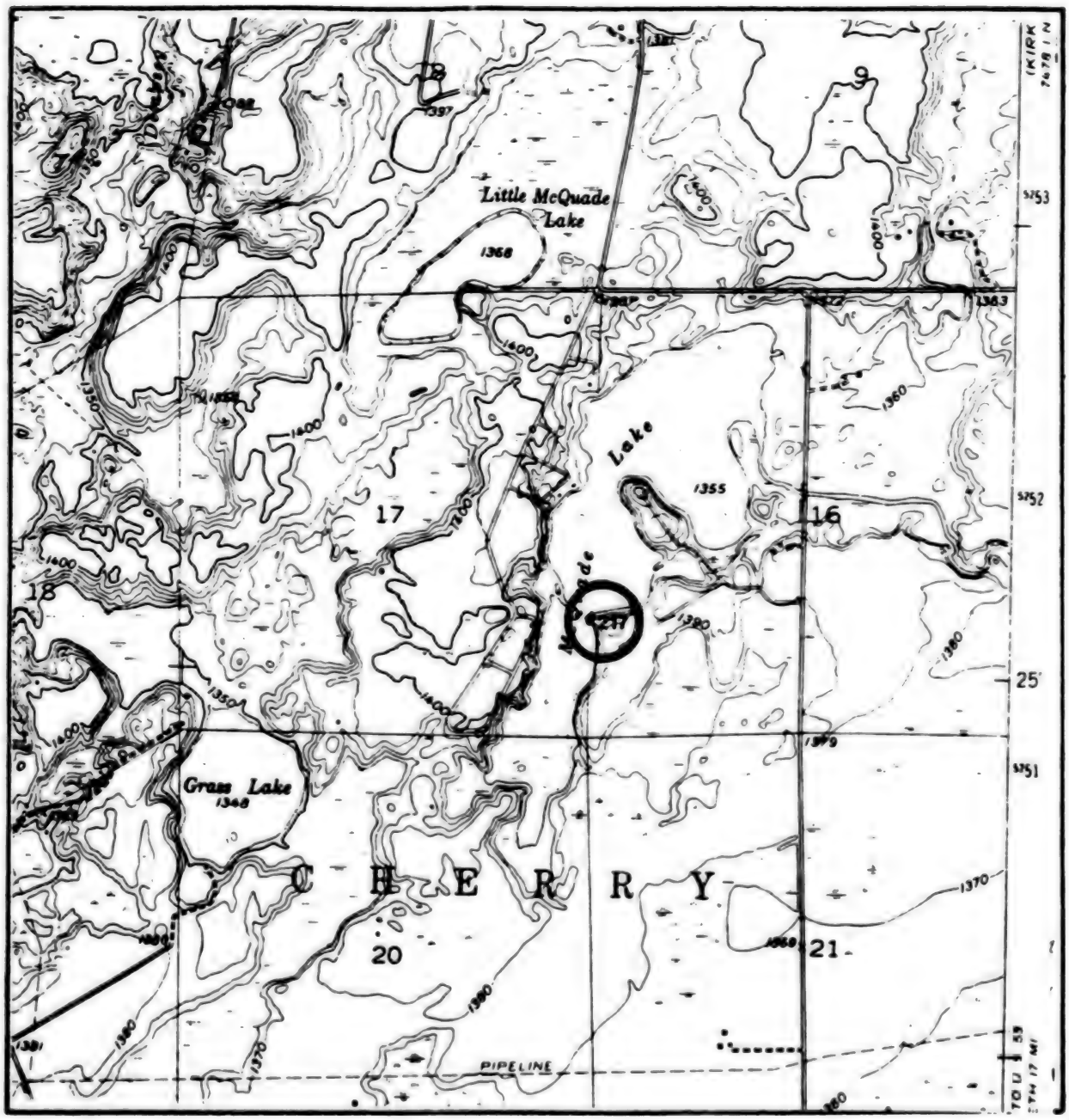

Township 57N Range 19W County ST. LOUIS P.M. 4TH

Scale: 1:24,000 Name of Quad. BUHL

○ - BLM administered islands/uplands County Control No. 217

Note: Boundaries are approximate;contact BLM for more detailed information.

PUBLIC LAND
IN
MINNESOTA

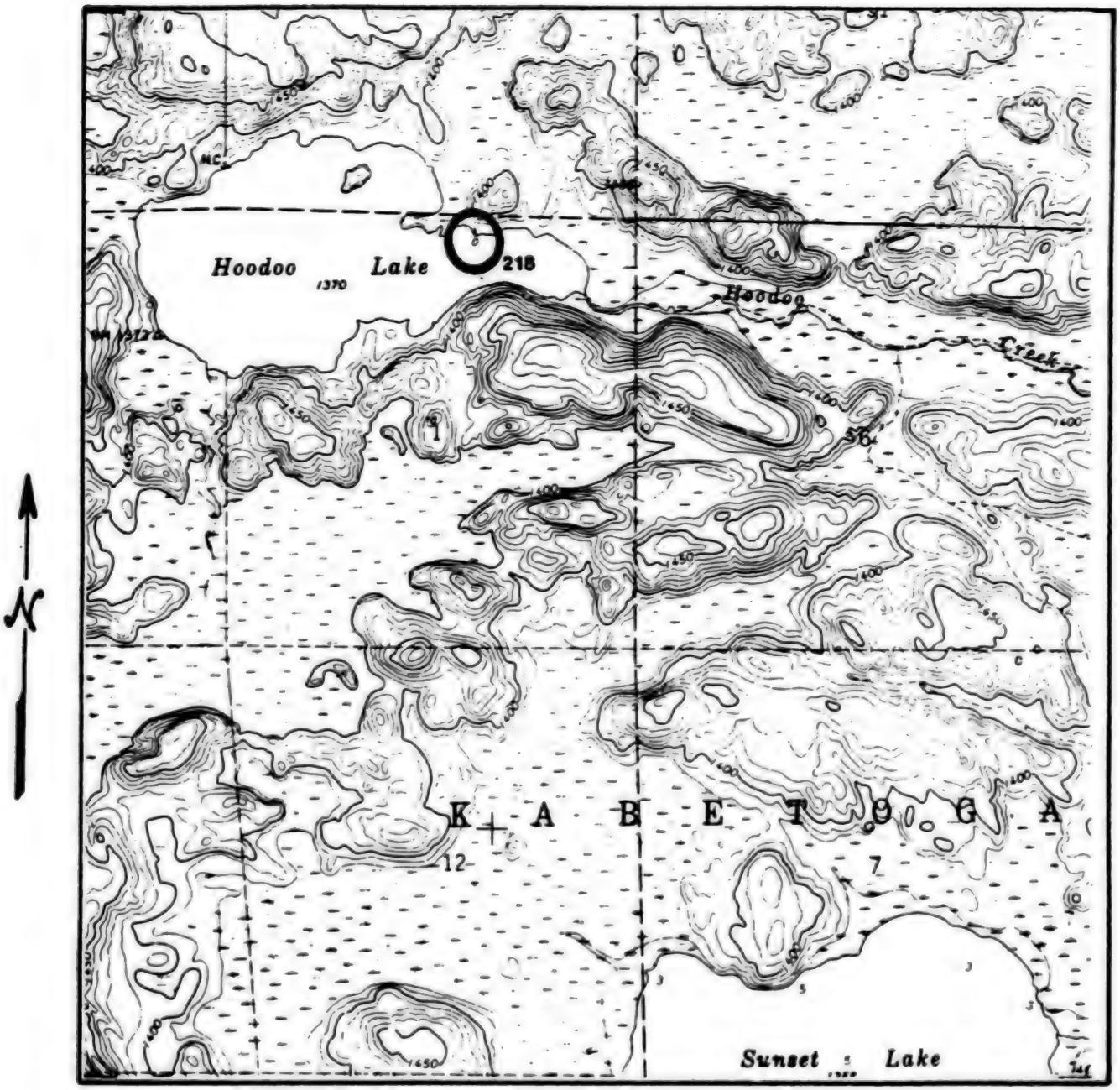

Township 63N Range 19W County ST. LOUIS P.M. 4TH

Scale: 1:24,000 Name of Quad. HALEY

○ - BLM administered islands/uplands County Control No. 218

Note: Boundaries are approximate;contact BLM for more detailed information.

PUBLIC LAND
IN
MINNESOTA

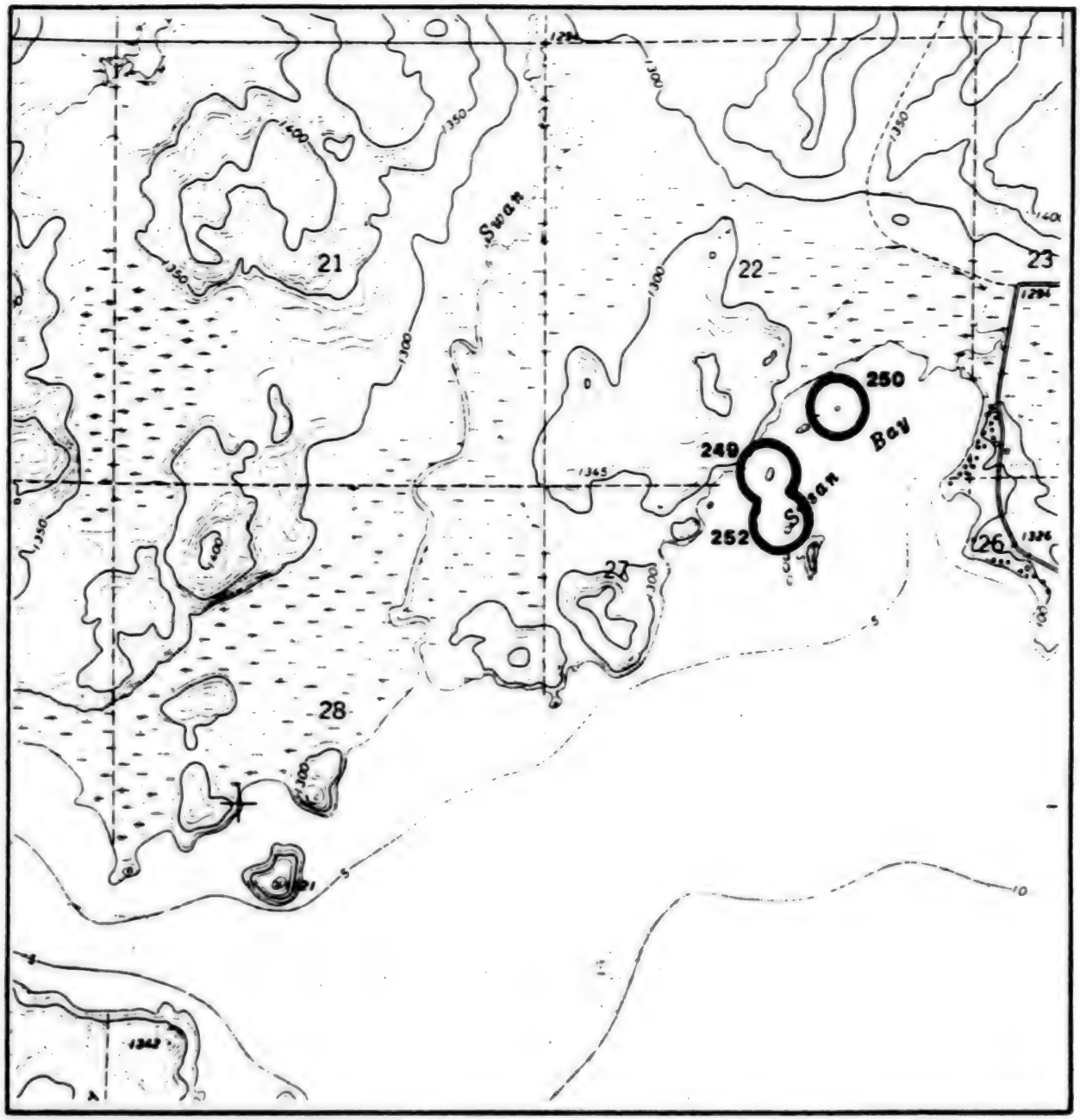

Township 65N Range 20W County ST. LOUIS P.M. 4TH

Scale: 1:24,000 Name of Quad. ORR SW

○ - BLM administered islands/uplands County Control No. 249, 250 + 252

Note: Boundaries are approximate;contact BLM for more detailed information.

PUBLIC LAND
IN
MINNESOTA

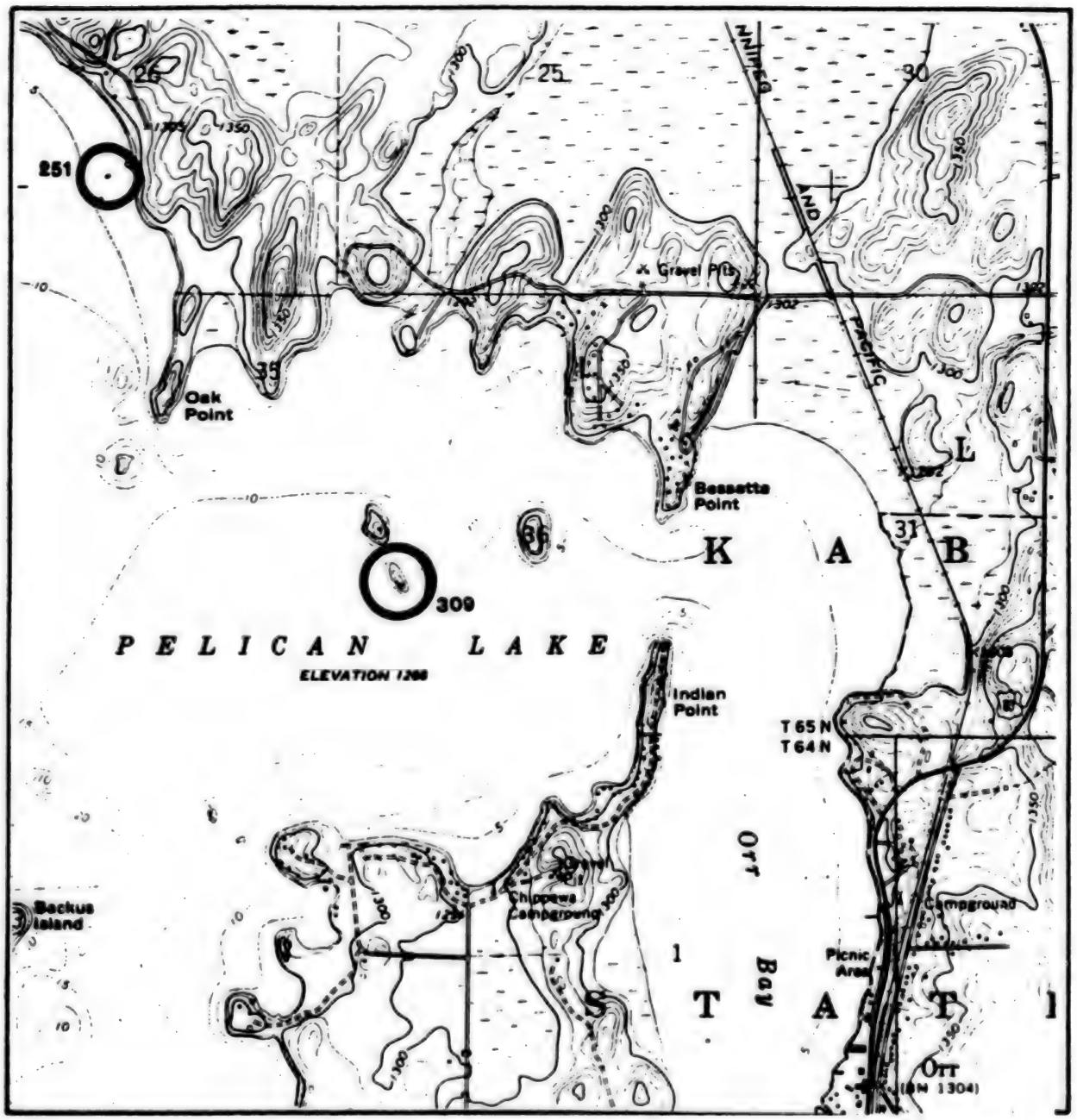

Township 65N Range 20W County ST. LOUIS P.M. 4TH

Scale: 1:24,000 Name of Quad. ORR

○ - BLM administered islands/uplands County Control No. 251 + 309

Note: Boundaries are approximate;contact BLM for more detailed information.

PUBLIC LAND
IN
MINNESOTA

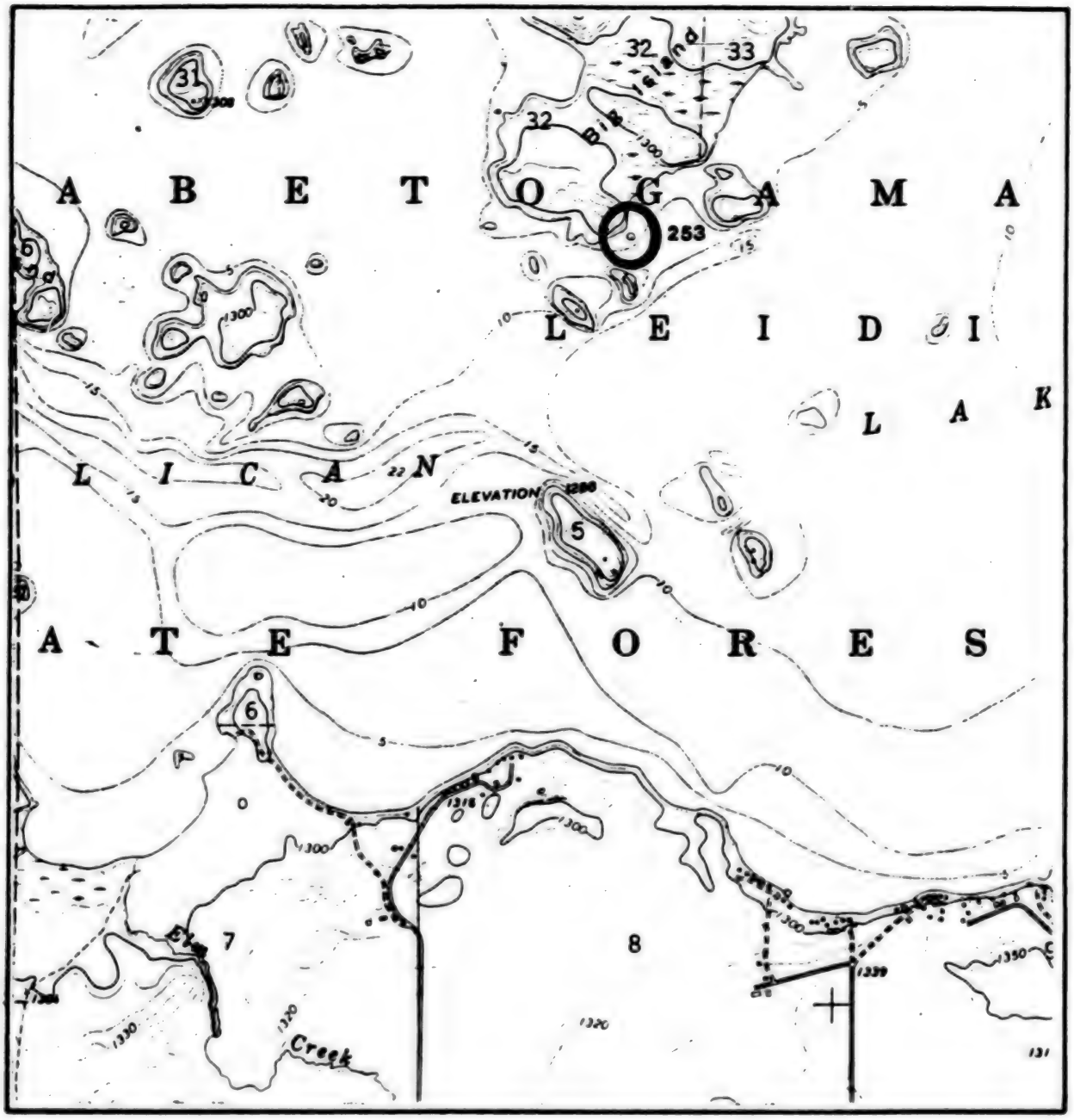

Township 65N Range 20W County ST. LOUIS P.M. 4TH

Scale: 1:24,000 Name of Quad. ORR SW

◯ - BLM administered islands/uplands County Control No. 253

Note: Boundaries are approximate;contact BLM for more detailed information.

PUBLIC LAND
IN
MINNESOTA

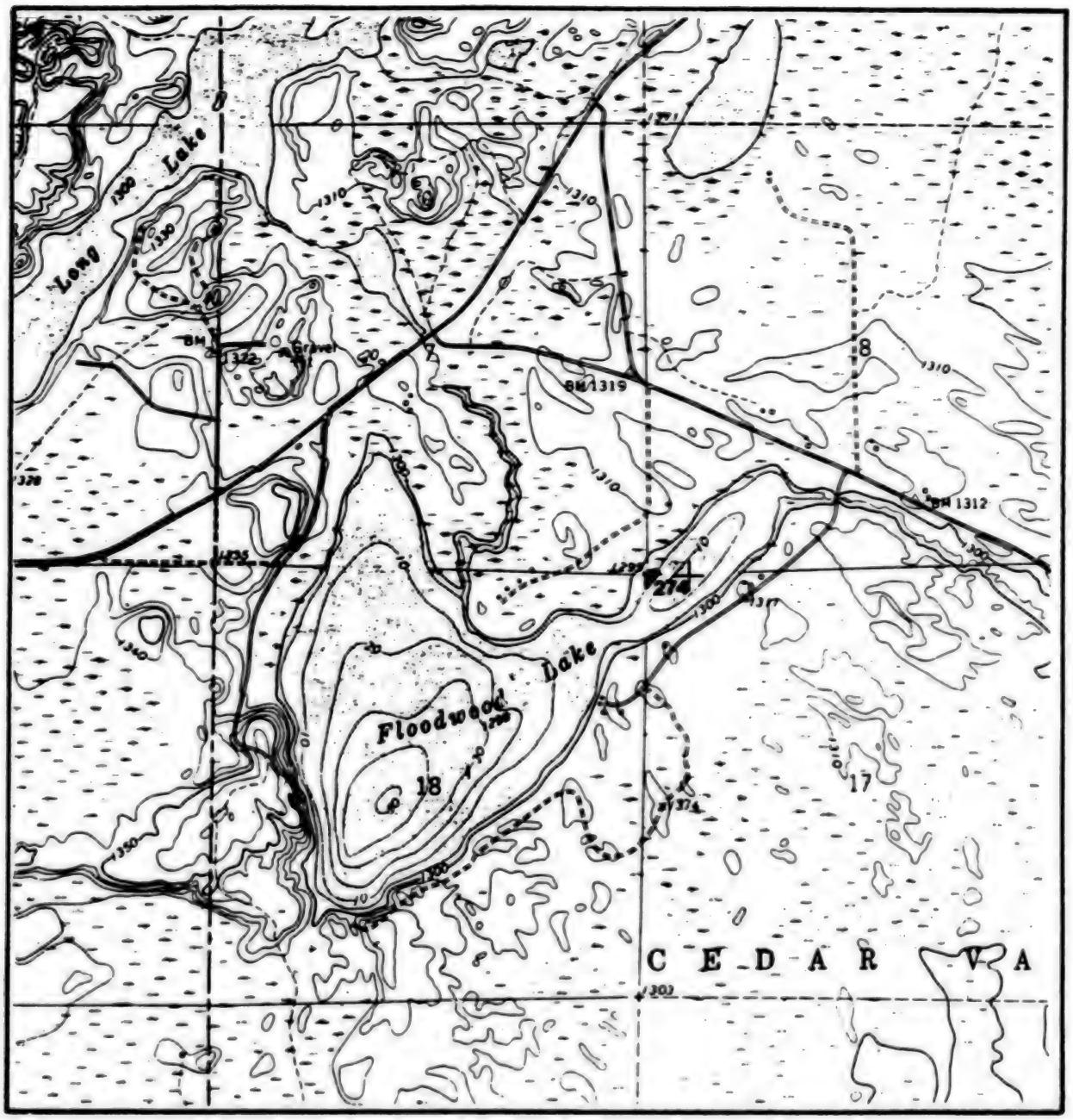

Township 54N Range 21W County ST. LOUIS P.M. 4TH

Scale: 1:24,000 Name of Quad. FLOODWOOD LAKE

◯ - BLM administered islands/uplands County Control No. 274

Note: Boundaries are approximate;contact BLM for more detailed information.

PUBLIC LAND
IN
MINNESOTA

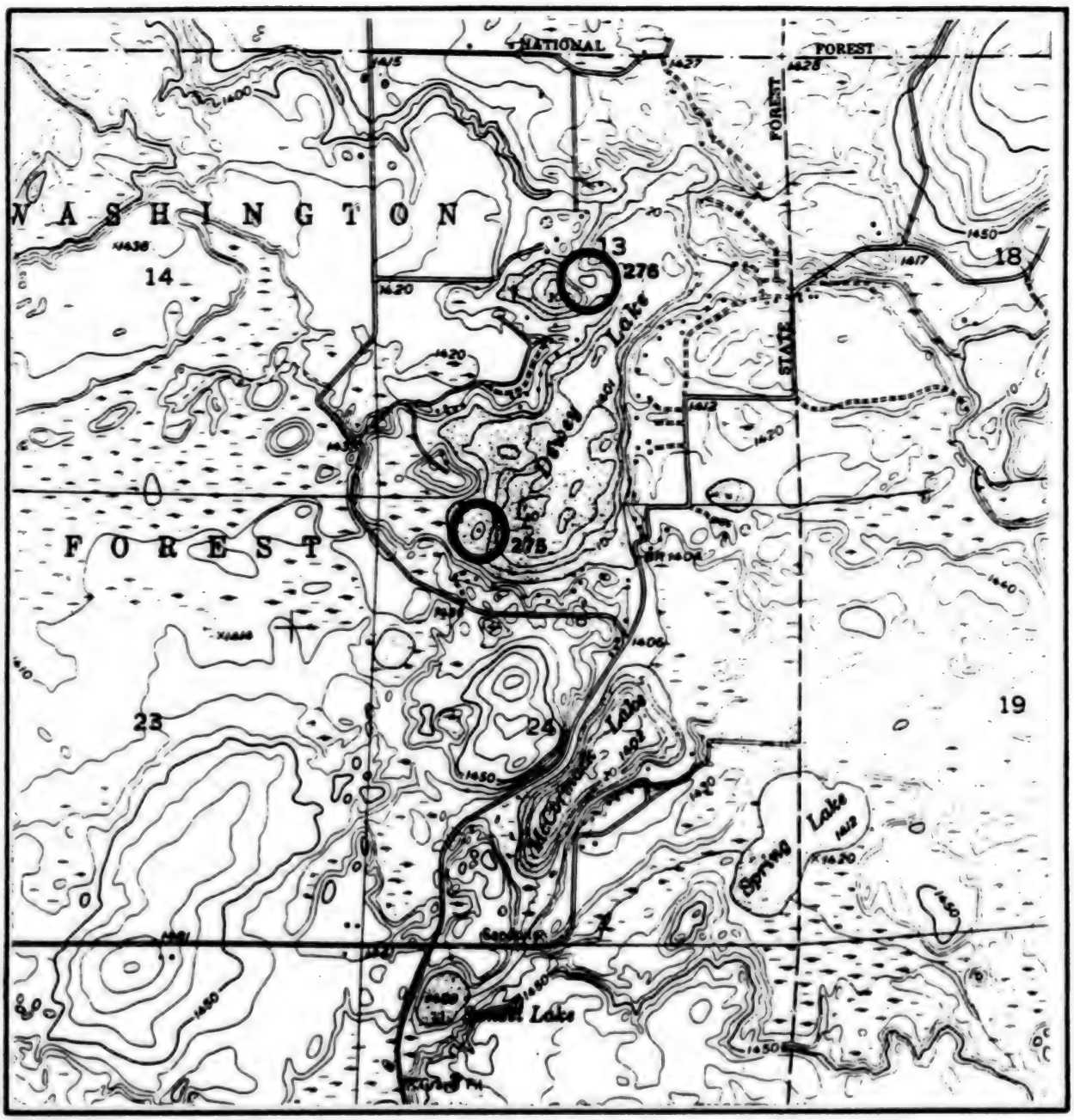

Township 59N Range 21W County ST. LOUIS P.M. 4TH

Scale: 1:24,000 Name of Quad. DEWEY LAKE

◯ - BLM administered islands/uplands County Control No. 275+276

Note: Boundaries are approximate;contact BLM for more detailed information.

PUBLIC LAND
IN
MINNESOTA

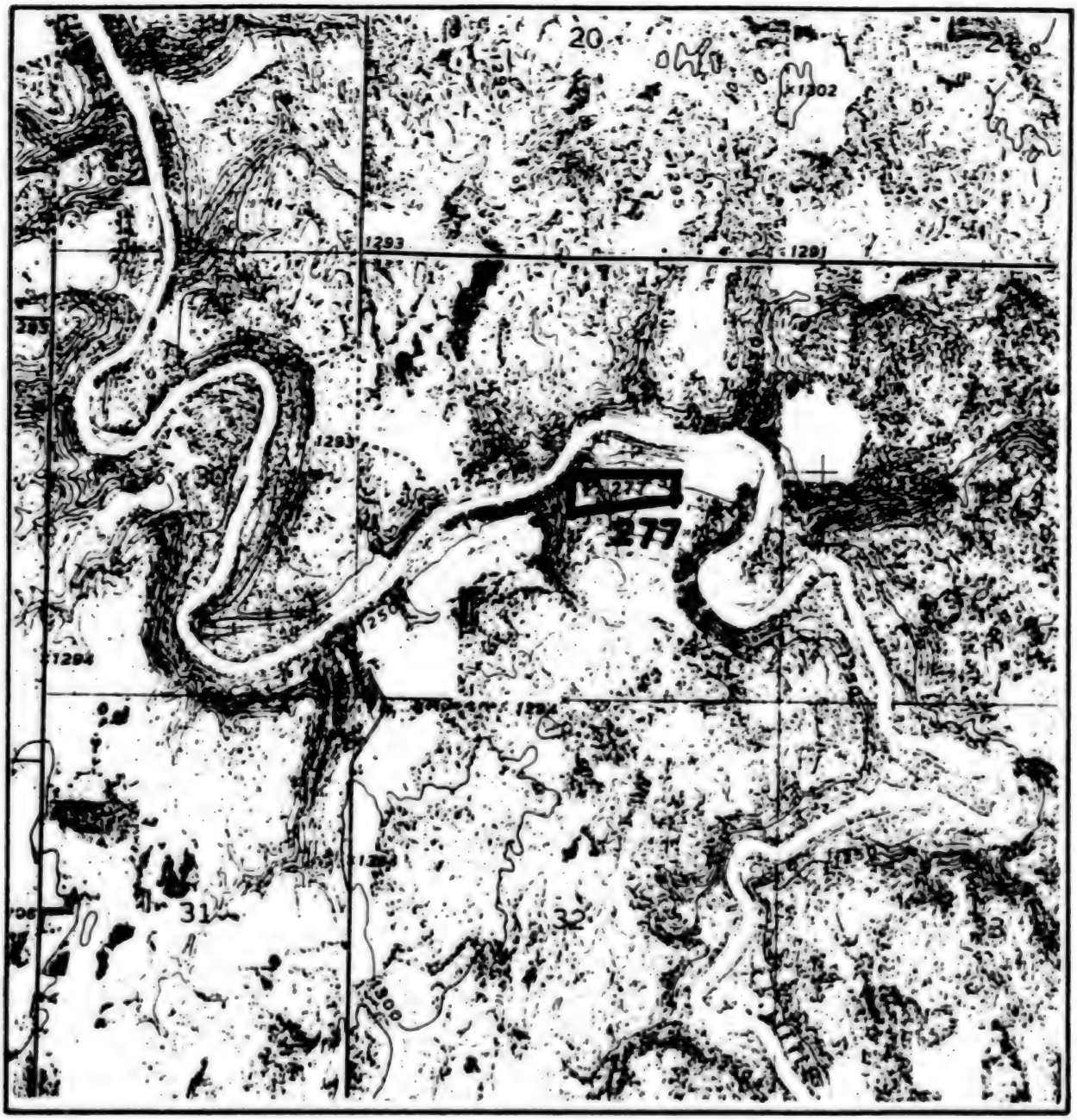

Township 63N Range 21W County ST. LOUIS P.M. 4TH

Scale: 1:24,000 Name of Quad. SILVERDALE

◯ – BLM administered islands/uplands County Control No. 277

Note: Boundaries are approximate;contact BLM for more detailed information.

PUBLIC LAND
IN
MINNESOTA

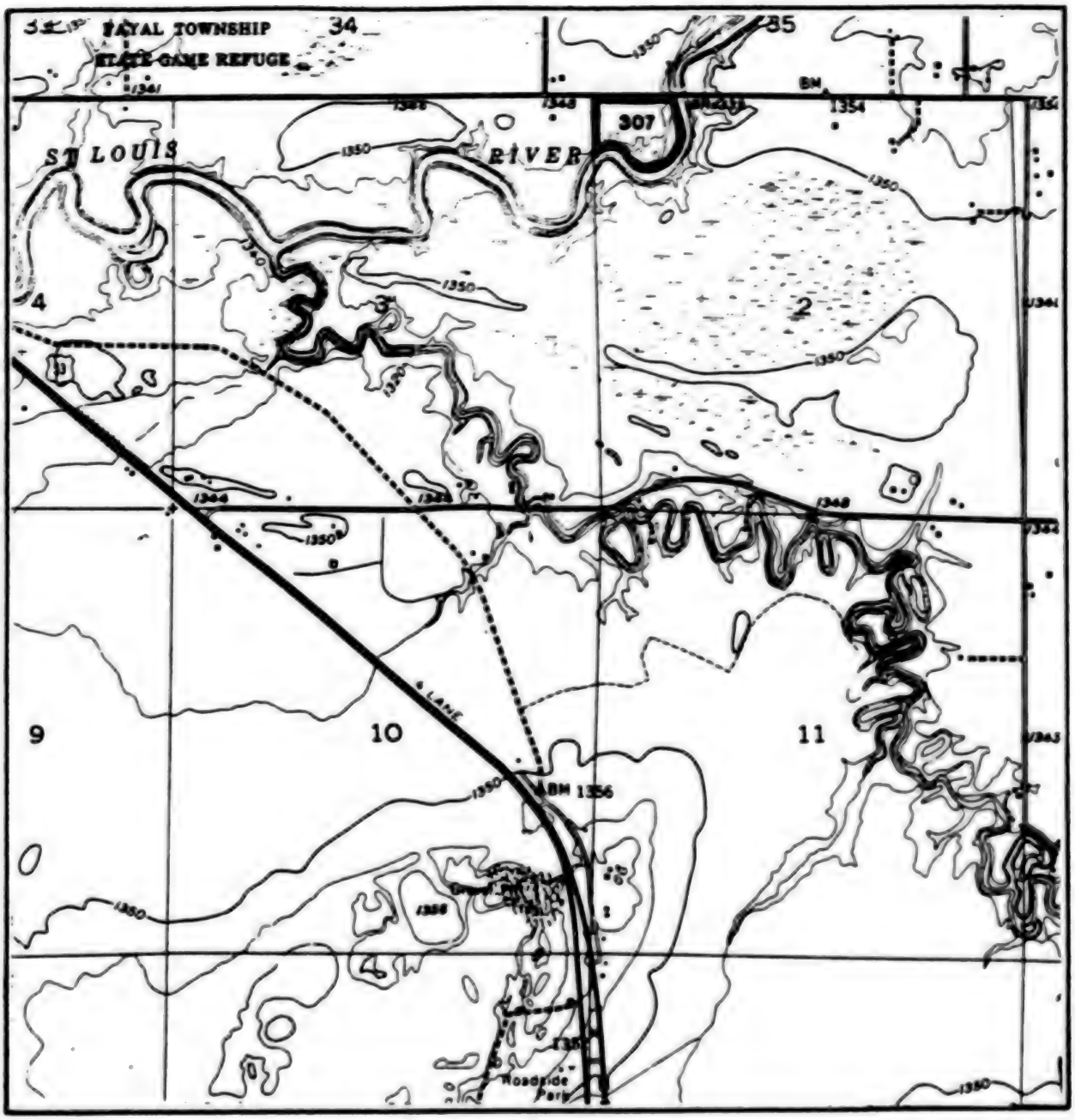

Township 56N Range 17 County ST. LOUIS P.M. 4TH

Scale: 1:24,000 Name of Quad. CENTRAL LAKES

○ - BLM administered islands/uplands County Control No. 307

Note: Boundaries are approximate;contact BLM for more detailed information.

U.S. Department of the Interior

Bureau of Land Management

SEPTEMBER, 1989

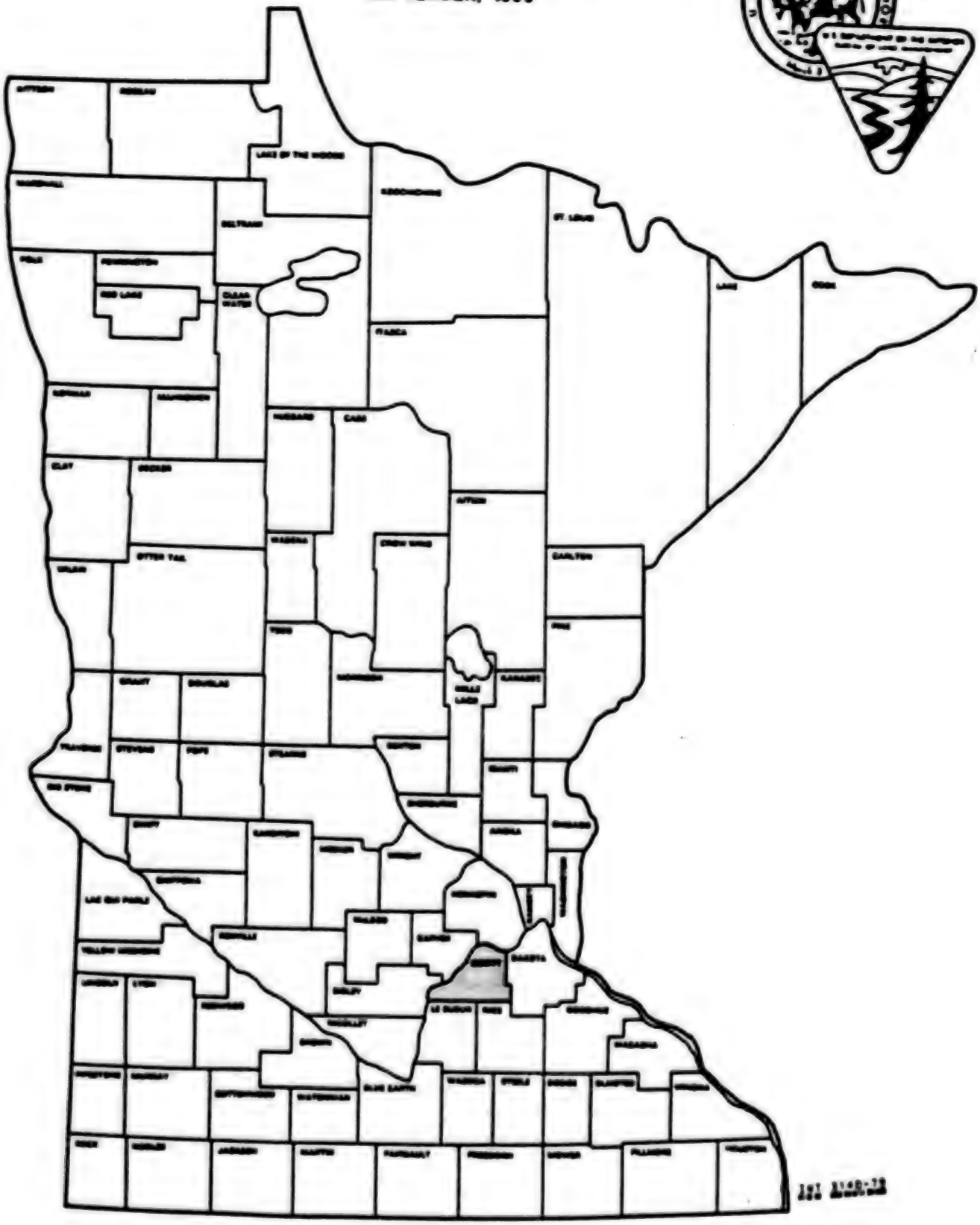

SCOTT COUNTY

PUBLIC LAND
IN
MINNESOTA

Township 115N Range 21+22W County SCOTT P.M. 5TH

Scale: 1:24,000 Name of Quad. PRIOR LAKE

○ - BLM administered islands/uplands County Control No. 005, 010

Note: Boundaries are approximate;contact BLM for more detailed information.

PUBLIC LAND
IN
MINNESOTA

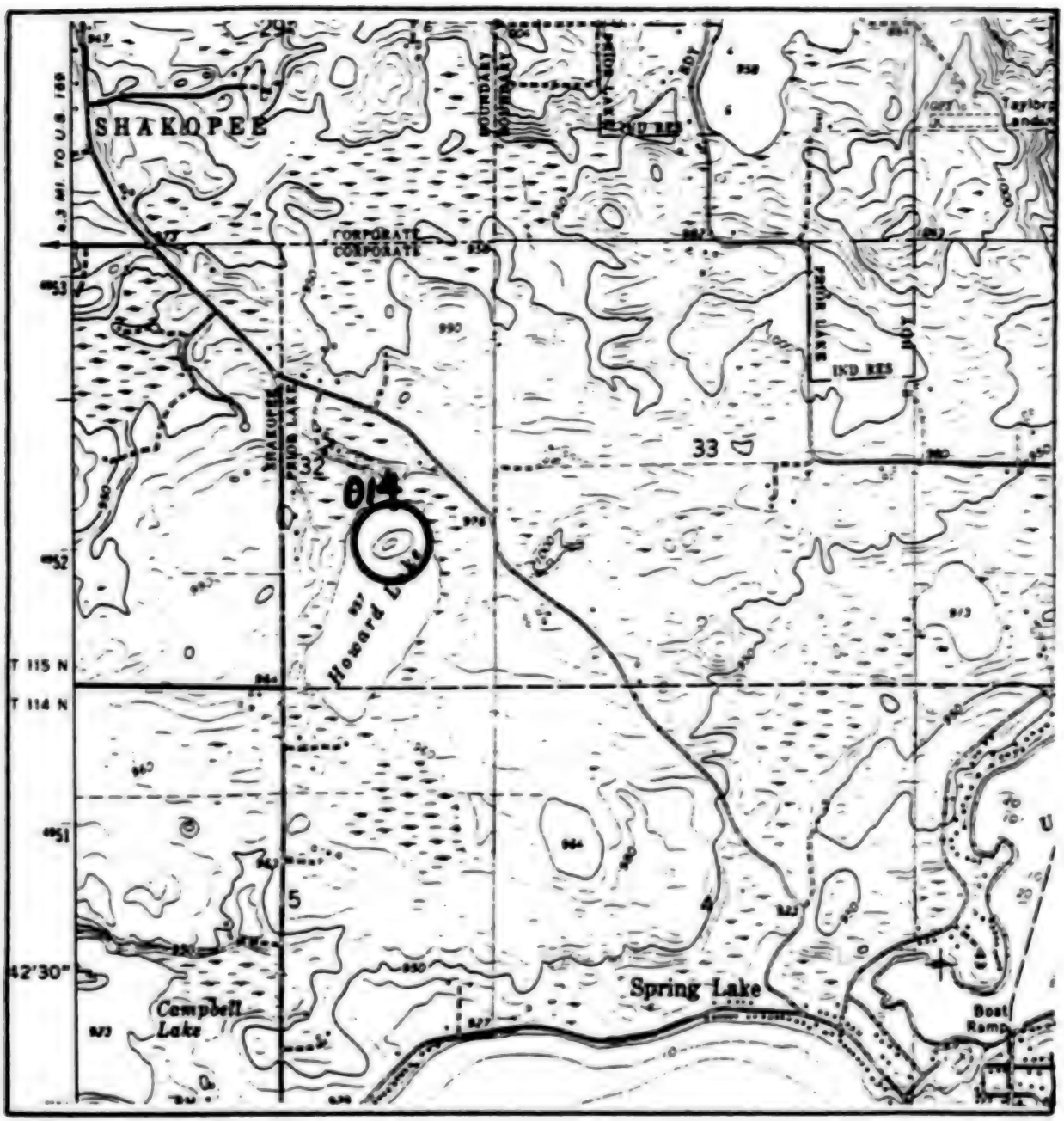

Township 115 N Range 22 W County SCOTT P.M. 5TH

Scale: 1:24,000 Name of Quad. PRIOR LAKE

◯ - BLM administered islands/uplands County Control No. 014

Note: Boundaries are approximate;contact BLM for more detailed information.

PUBLIC LAND
IN
MINNESOTA

Township 115N Range 22 W County SCOTT P.M. 5TH

Scale: 1:24,000 Name of Quad. PRIOR LAKE

◯ - BLM administered islands/uplands County Control No. 015

Note: Boundaries are approximate;contact BLM for more detailed information.

U.S. Department of the Interior

Bureau of Land Management

SEPTEMBER, 1989

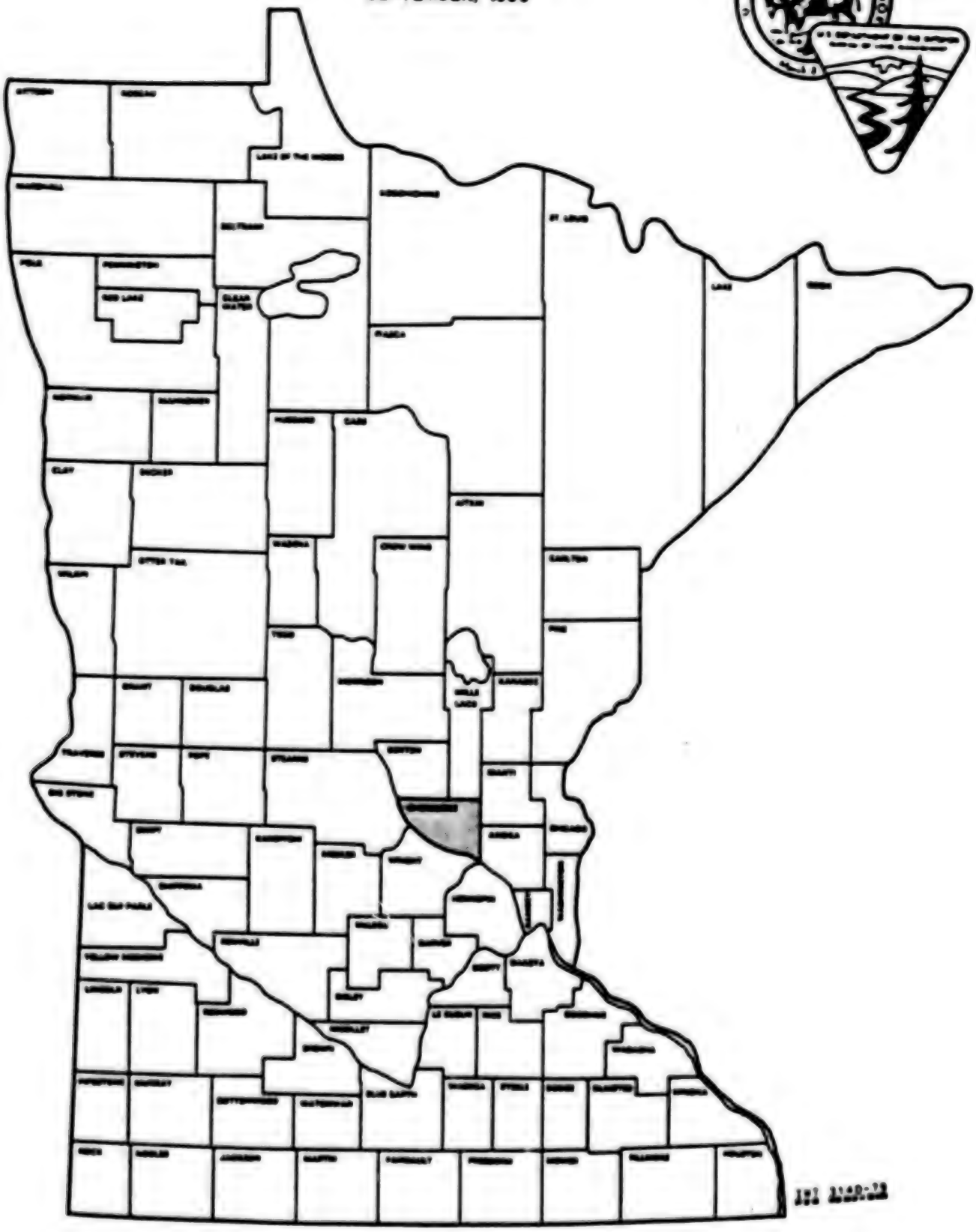

SHERBURNE COUNTY

PUBLIC LAND
IN
MINNESOTA

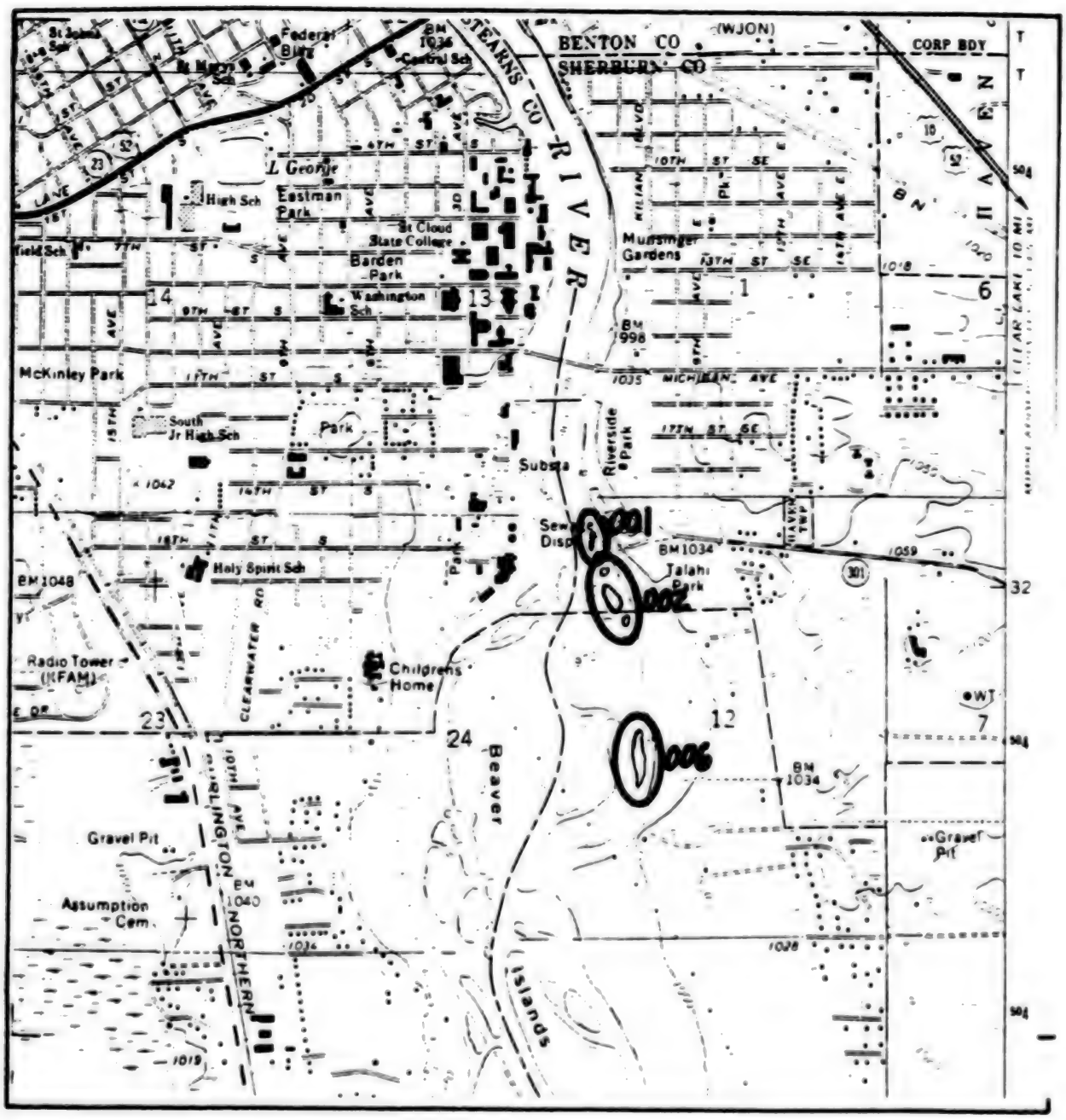

Township 35N Range 31W County SHERBURNE P.M. 4TH

Scale: 1:24,000 Name of Quad. ST. CLOUD

◯ - BLM administered islands/uplands County Control No. 001-002, 006

Note: Boundaries are approximate;contact BLM for more detailed information.

PUBLIC LAND
IN
MINNESOTA

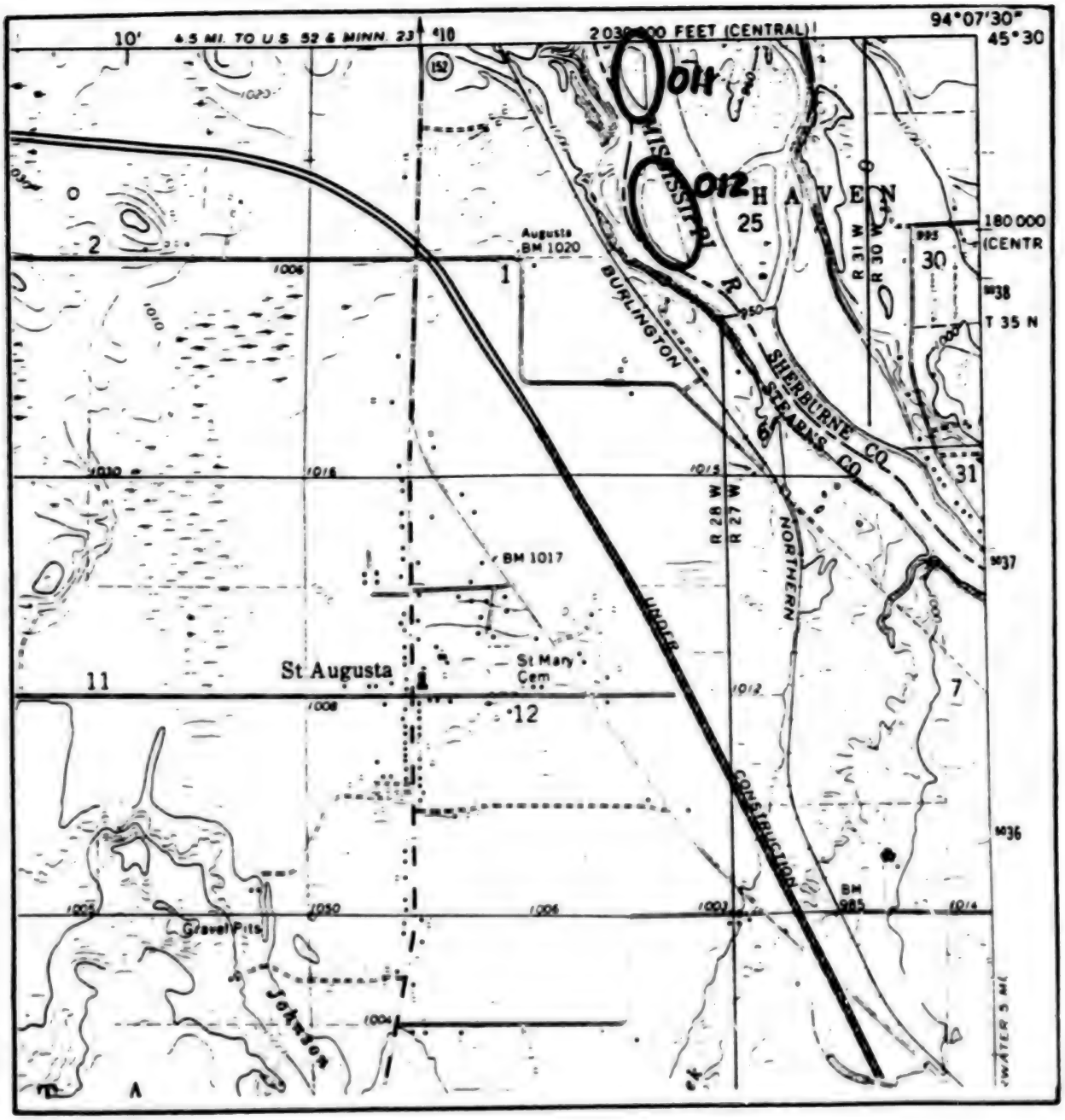

Township 35N Range 31W County SHERBURNE P.M. 4TH

Scale: 1:24,000 Name of Quad. ST. AUGUSTA

◯ - BLM administered islands/uplands County Control No. 011 + 012

Note: Boundaries are approximate;contact BLM for more detailed information.

PUBLIC LAND
IN
MINNESOTA

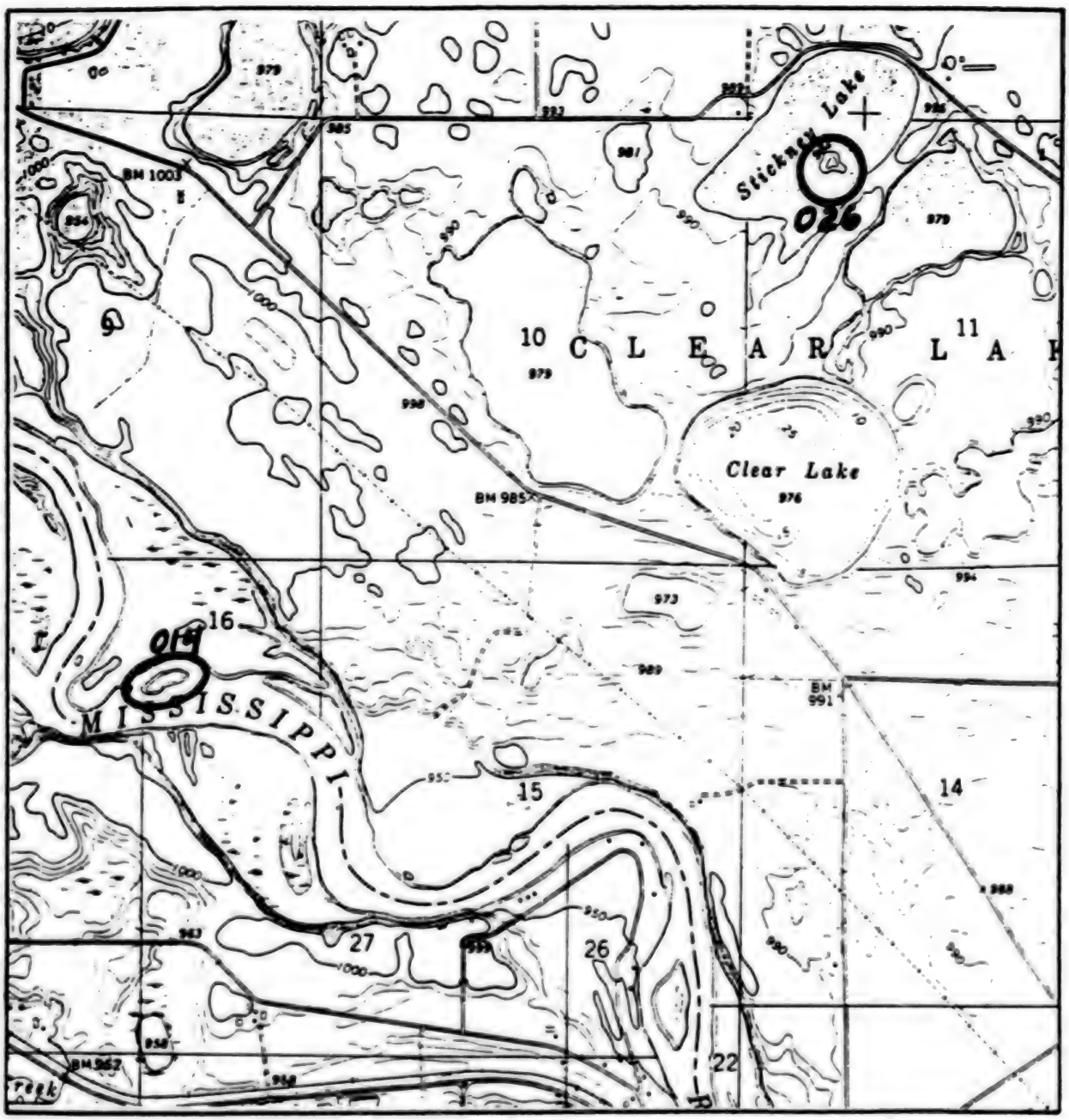

Township 34N Range 30W County SHERBURNE P.M. 4TH

Scale: 1:24,000 Name of Quad. CLEARWATER

◯ - BLM administered islands/uplands County Control No. 014+026

Note: Boundaries are approximate;contact BLM for more detailed information.

PUBLIC LAND
IN
MINNESOTA

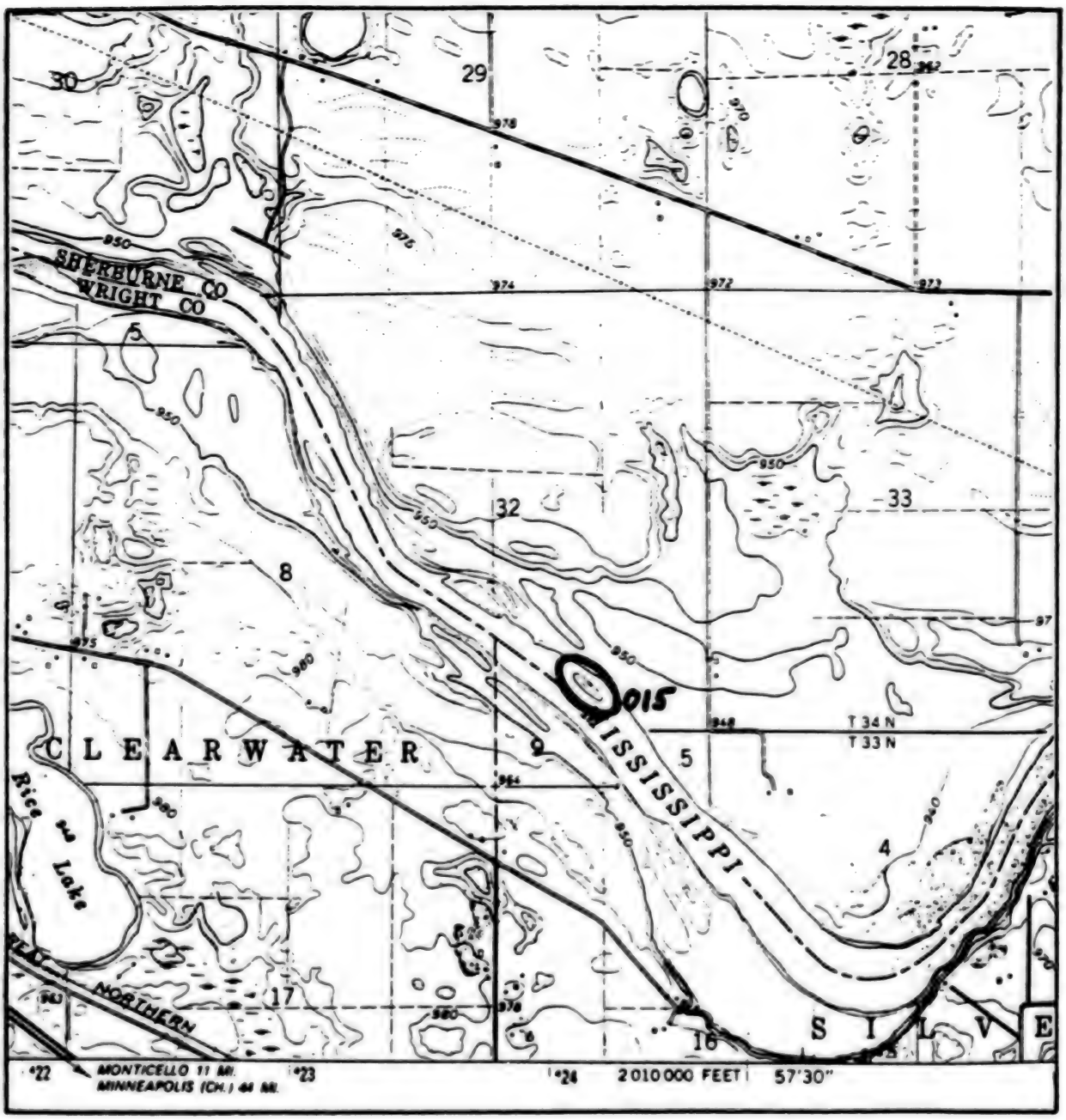

Township 34N Range 29W County SHERBURNE P.M. 4TH

Scale: 1:24,000 Name of Quad. CLEAR LAKE

◯ - BLM administered islands/uplands County Control No. 015

Note: Boundaries are approximate;contact BLM for more detailed information.

PUBLIC LAND
IN
MINNESOTA

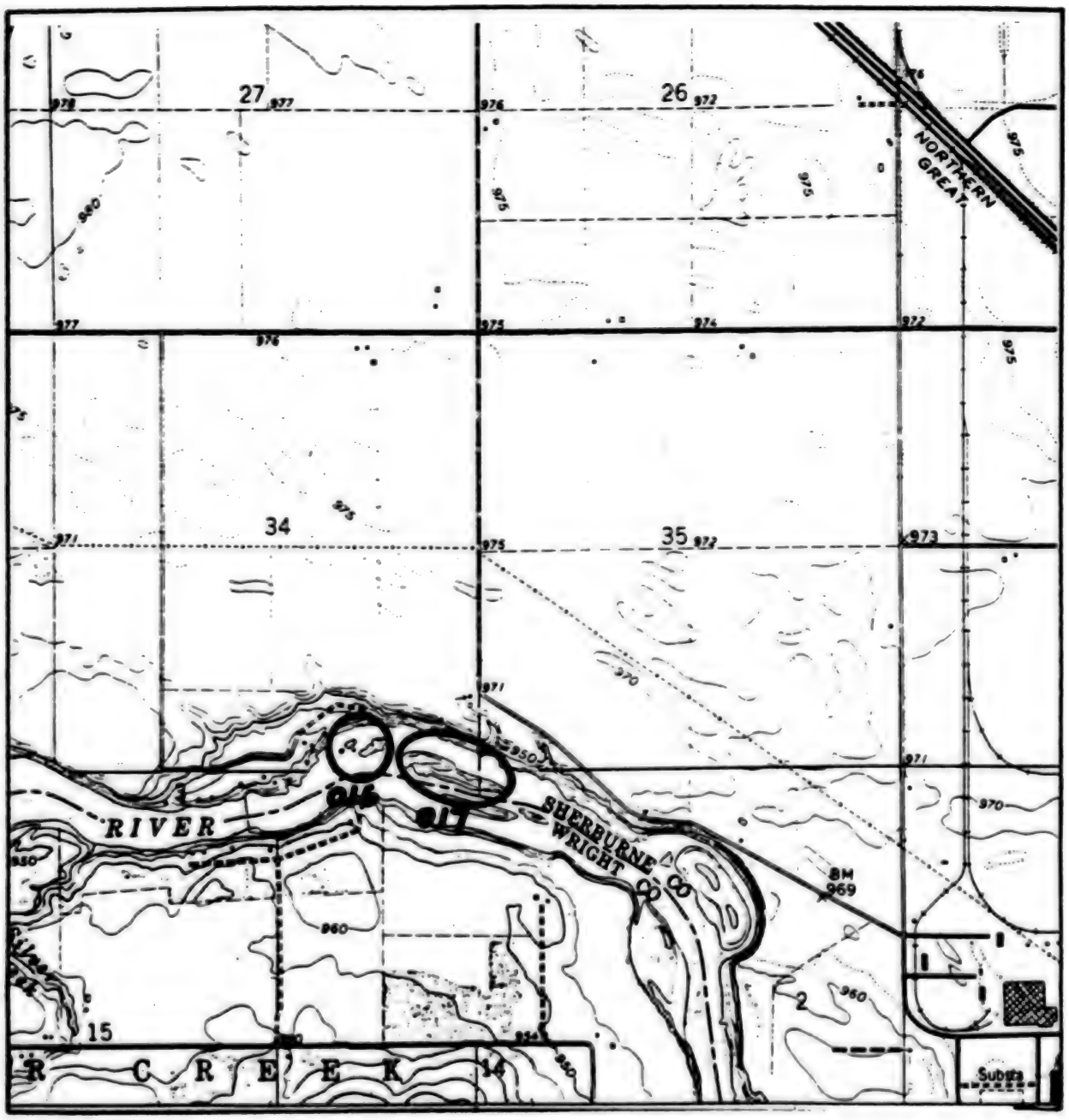

Township 34N Range 29W County SHERBURNE P.M. 4TH

Scale: 1:24,000 Name of Quad. CLEAR LAKE

○ - BLM administered islands/uplands County Control No. 016 + 017

Note: Boundaries are approximate;contact BLM for more detailed information.

PUBLIC LAND
IN
MINNESOTA

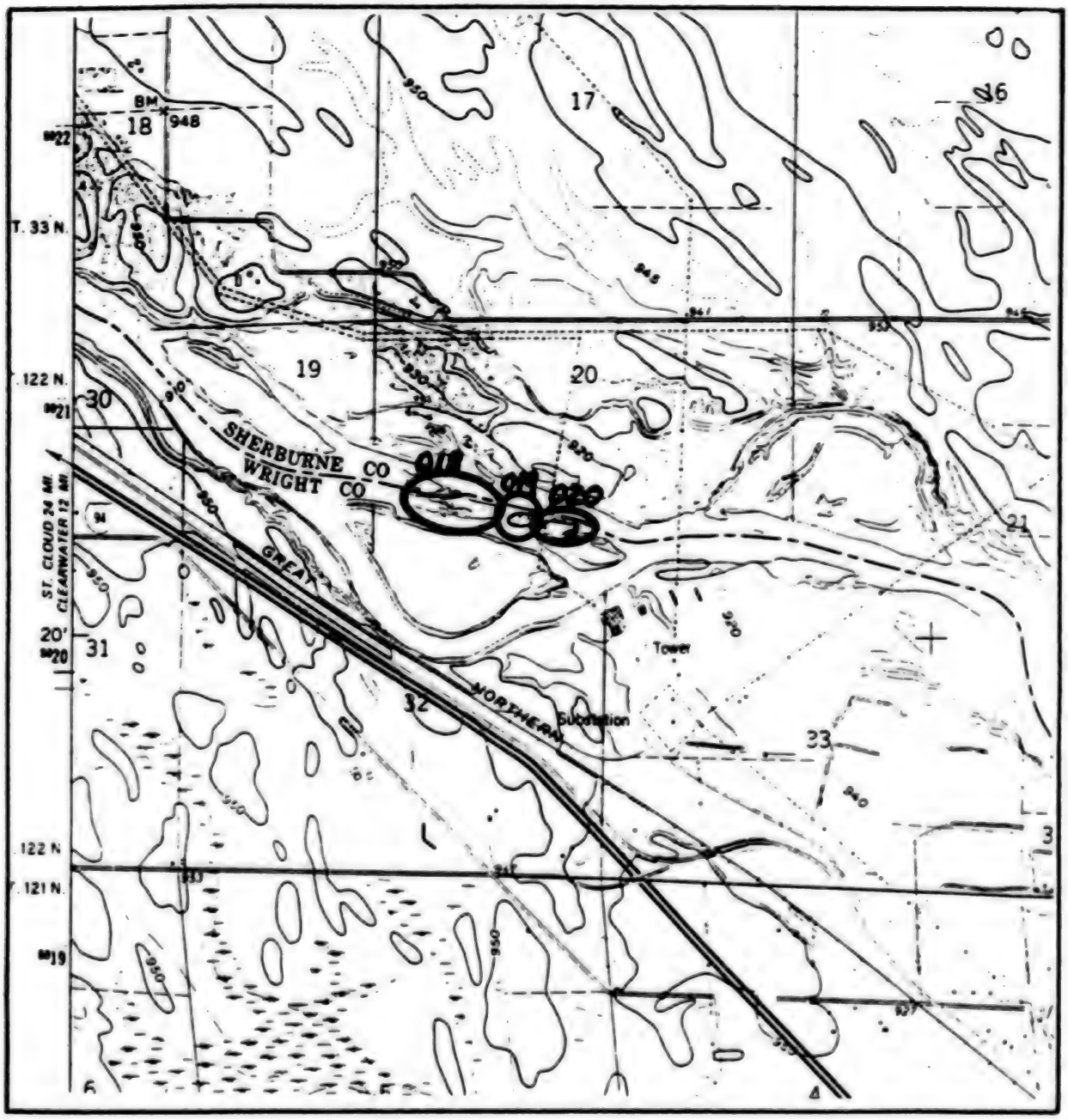

Township 33N Range 28W County SHERBURNE P.M. 4TH

Scale: 1:24,000 Name of Quad. MONTICELLO

◯ - BLM administered islands/uplands County Control No. 018-020

Note: Boundaries are approximate;contact BLM for more detailed information.

PUBLIC LAND
IN
MINNESOTA

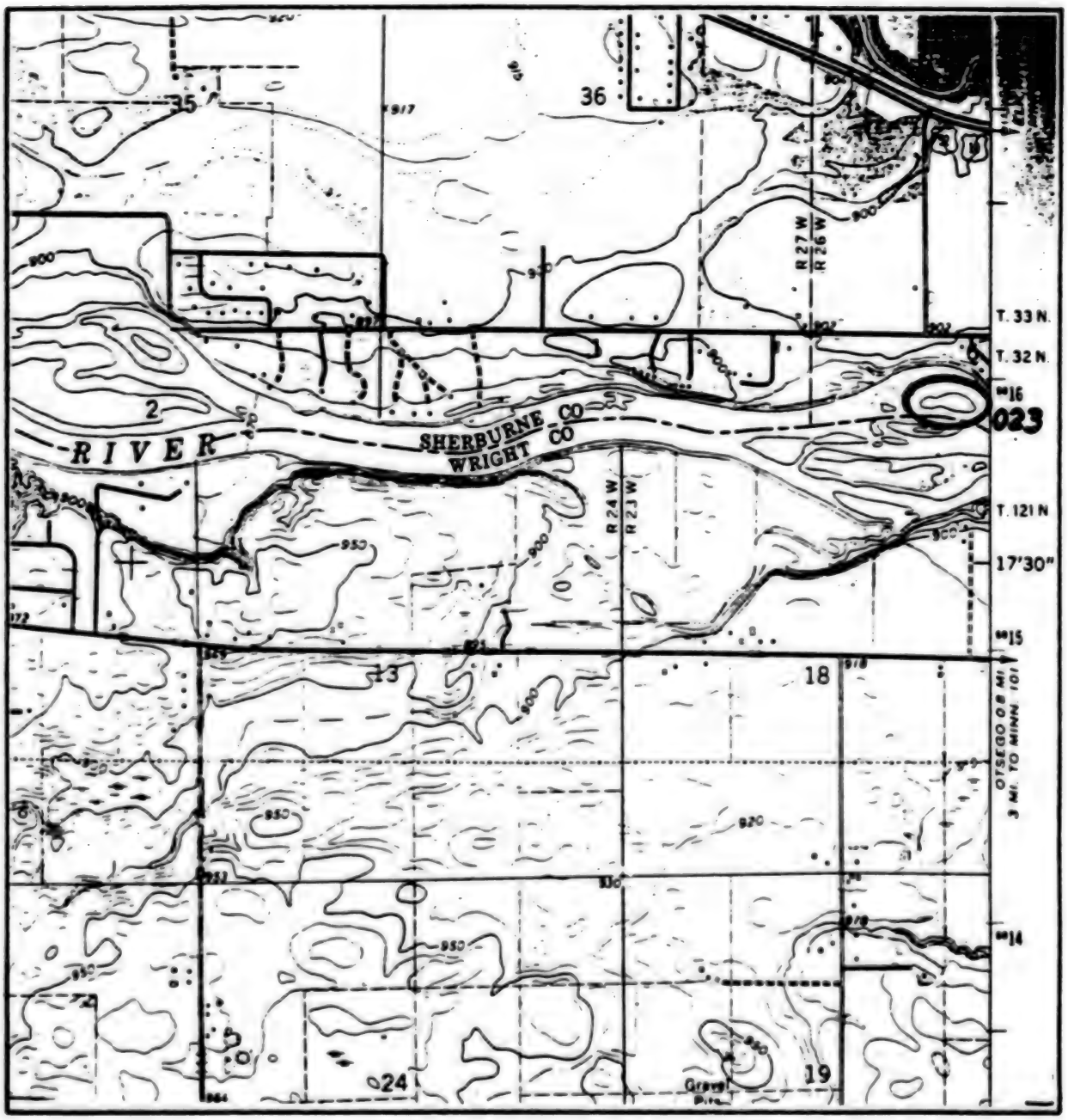

Township 32N Range 26W County SHERBURNE P.M. 4TH

Scale: 1:24,000 Name of Quad. BIG LAKE

○ - BLM administered islands/uplands County Control No. 023

Note: Boundaries are approximate;contact BLM for more detailed information.

PUBLIC LAND
IN
MINNESOTA

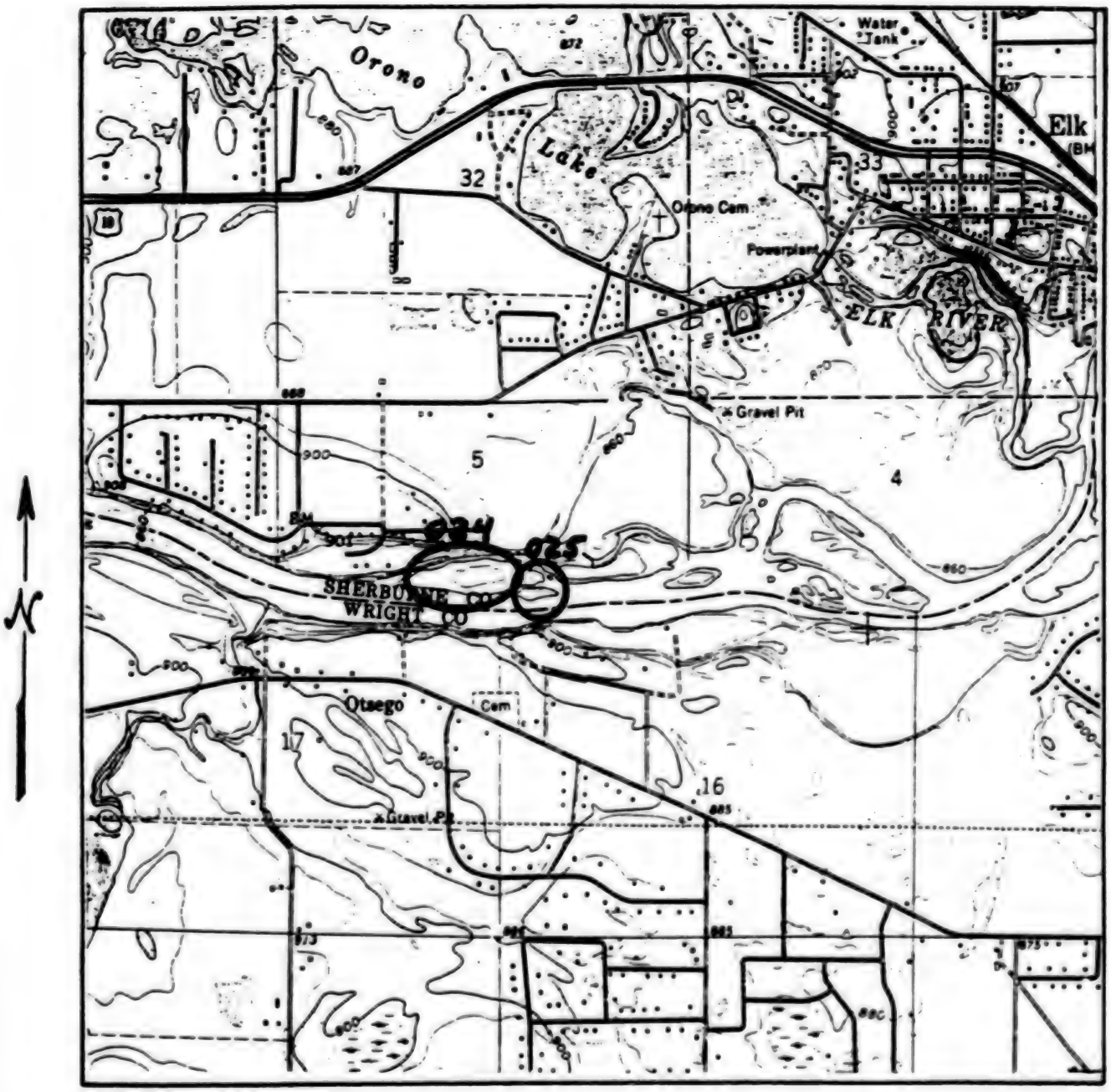

Township 32N Range 26W County SHERBURNE P.M. 4TH

Scale: 1:24,000 Name of Quad. ELK RIVER

◯ - BLM administered islands/uplands County Control No. 024-025

Note: Boundaries are approximate;contact BLM for more detailed information.

U.S. Department of the Interior

Bureau of Land Management

SEPTEMBER, 1989

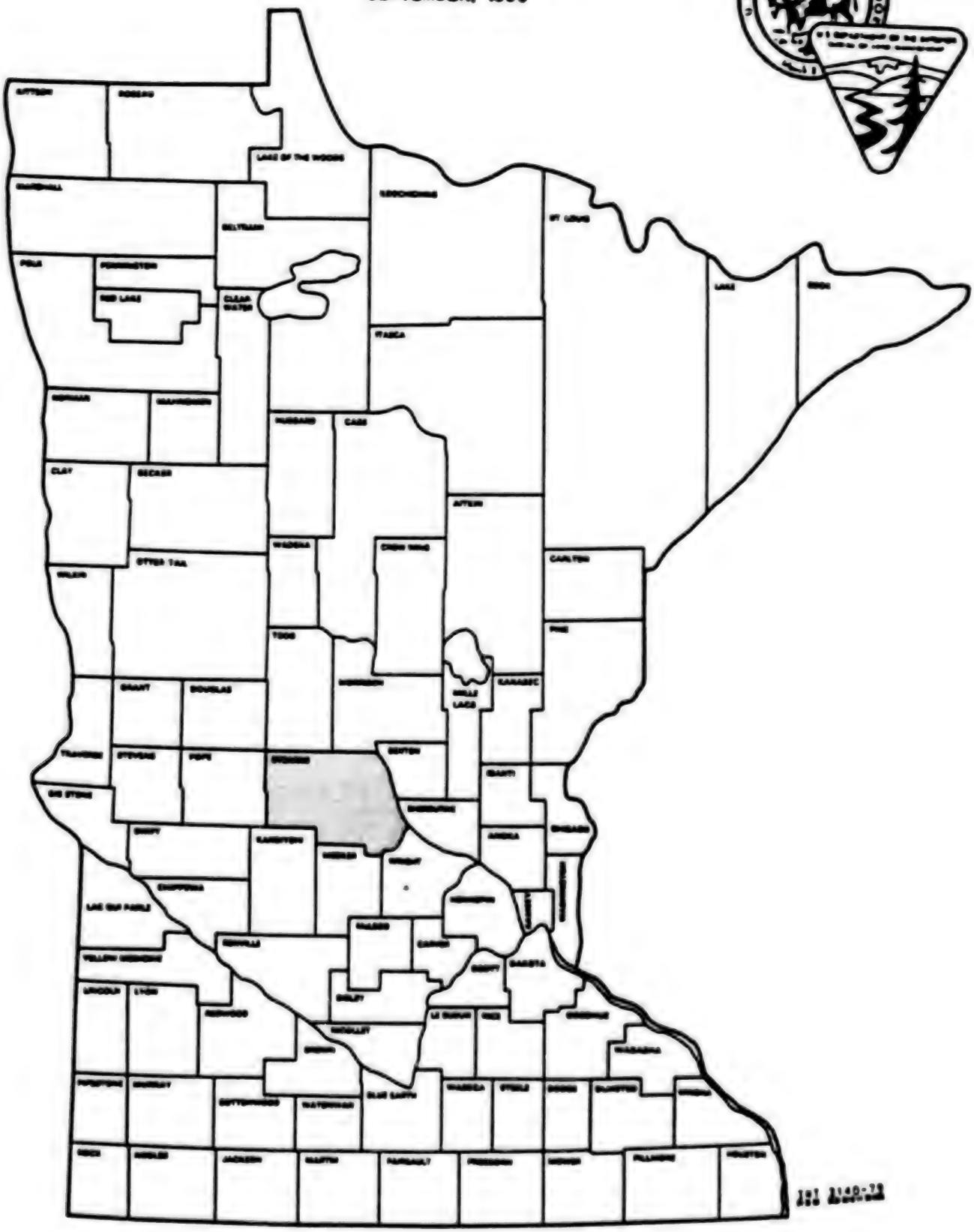

STEARNS COUNTY

PUBLIC LAND
IN
MINNESOTA

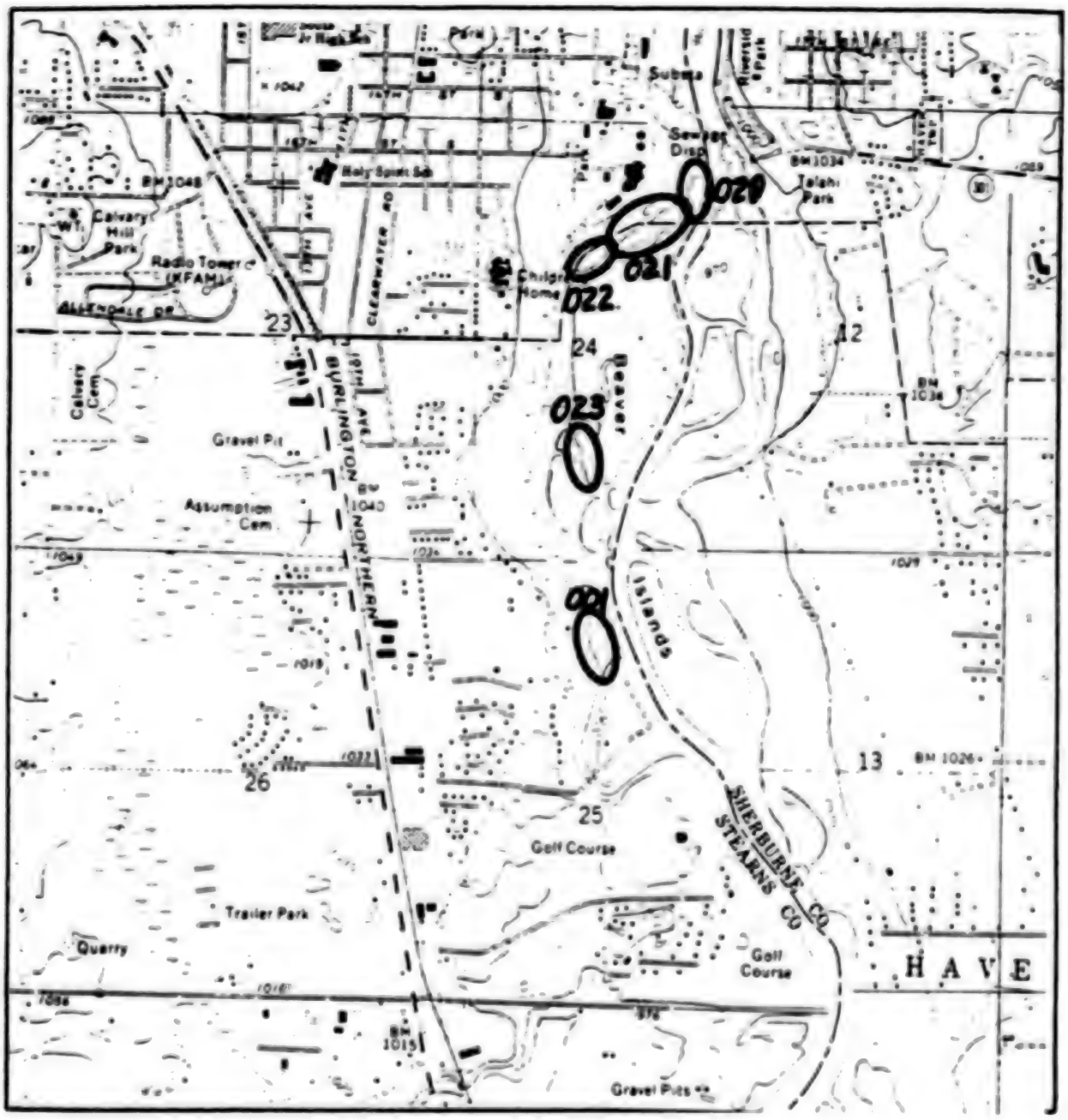

Township 124N Range 28W County STEARNS P.M. 5TH

Scale: 1:24,000 Name of Quad. ST. CLOUD

○ – BLM administered islands/uplands County Control No. 001, 020-023

Note: Boundaries are approximate;contact BLM for more detailed information.

PUBLIC LAND
IN
MINNESOTA

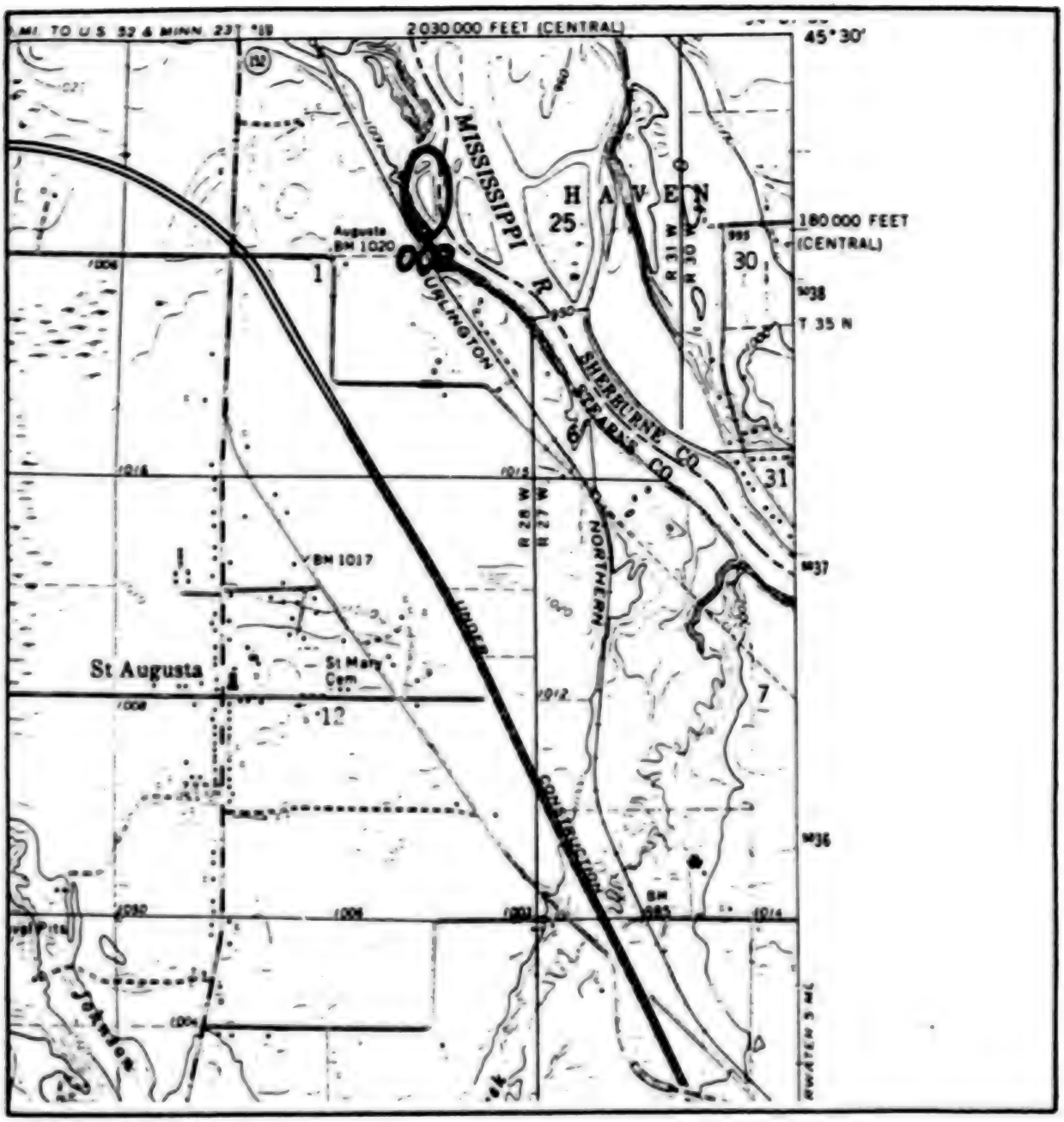

Township 123 N Range 28 W County STEARNS P.M. 5TH

Scale: 1:24,000 Name of Quad. ST. AUGUSTA

○ – BLM administered islands/uplands County Control No. 002

Note: Boundaries are approximate;contact BLM for more detailed information.

PUBLIC LAND
IN
MINNESOTA

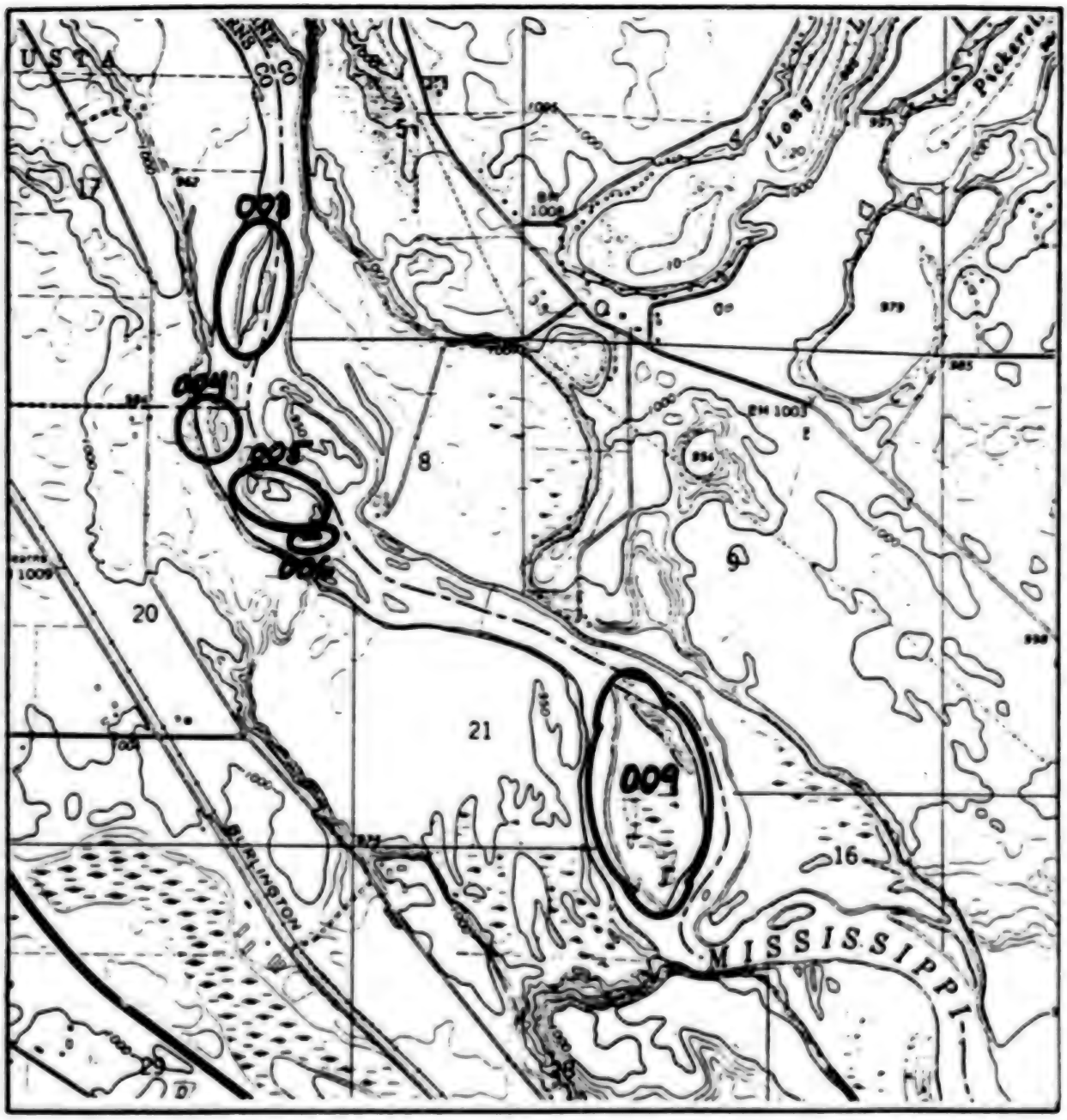

Township 123N Range 27W County STEARNS P.M. 5TH

Scale: 1:24,000 Name of Quad. CLEARWATER

◯ - BLM administered islands/uplands County Control No. 003-006, 009

Note: Boundaries are approximate;contact BLM for more detailed information.

PUBLIC LAND
IN
MINNESOTA

Township 122 + 123N Range 30 + 31W County STEARNS P.M. 5TH

Scale: 1:24,000 Name of Quad. RICHMOND

○ - BLM administered islands/uplands County Control No. 011-012, 014

Note: Boundaries are approximate;contact BLM for more detailed information.

PUBLIC LAND
IN
MINNESOTA

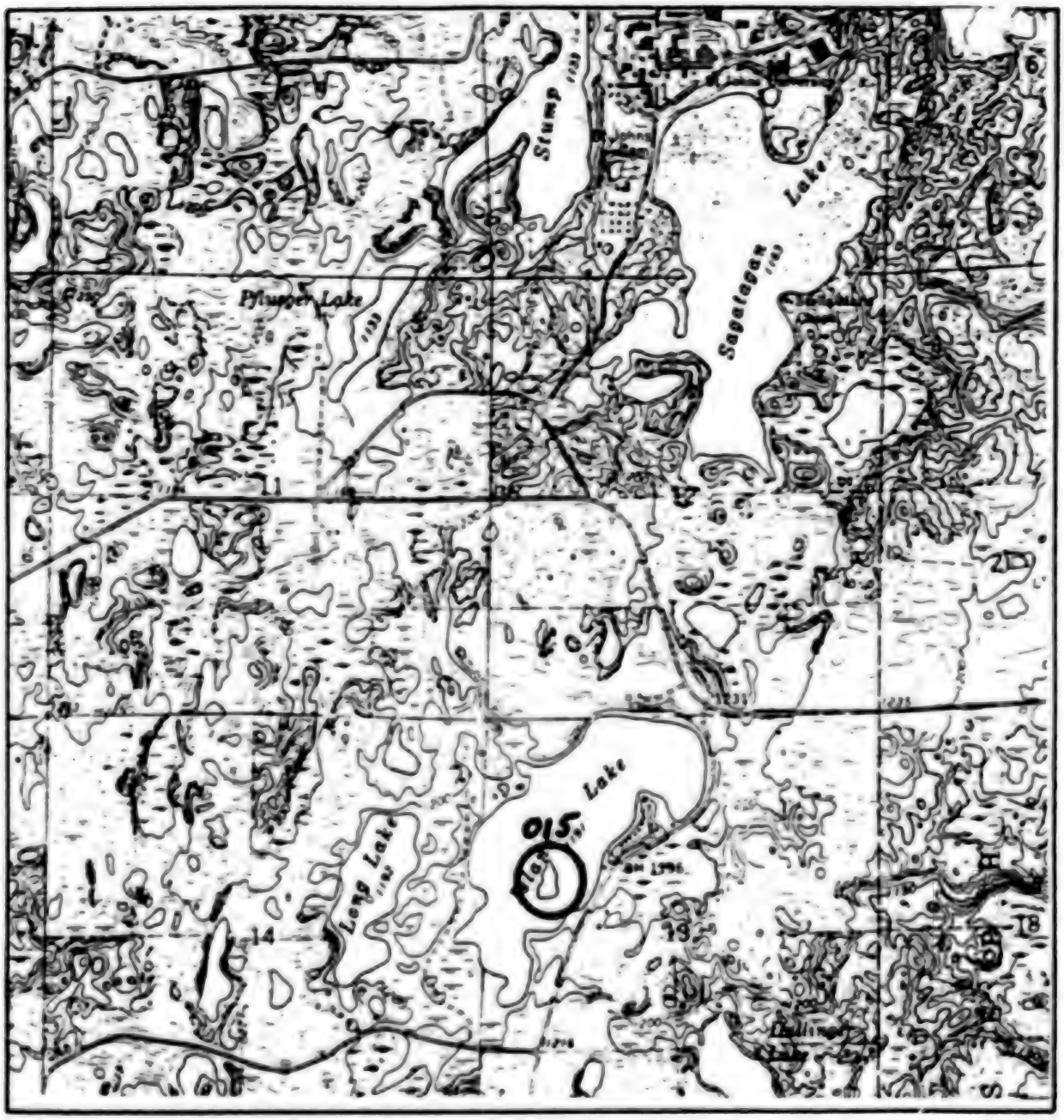

Township 124N Range 30W County STEARNS P.M. 5TH

Scale: 1:24,000 Name of Quad. AVON

○ - BLM administered islands/uplands County Control No. 015

Note: Boundaries are approximate;contact BLM for more detailed information.

PUBLIC LAND
IN
MINNESOTA

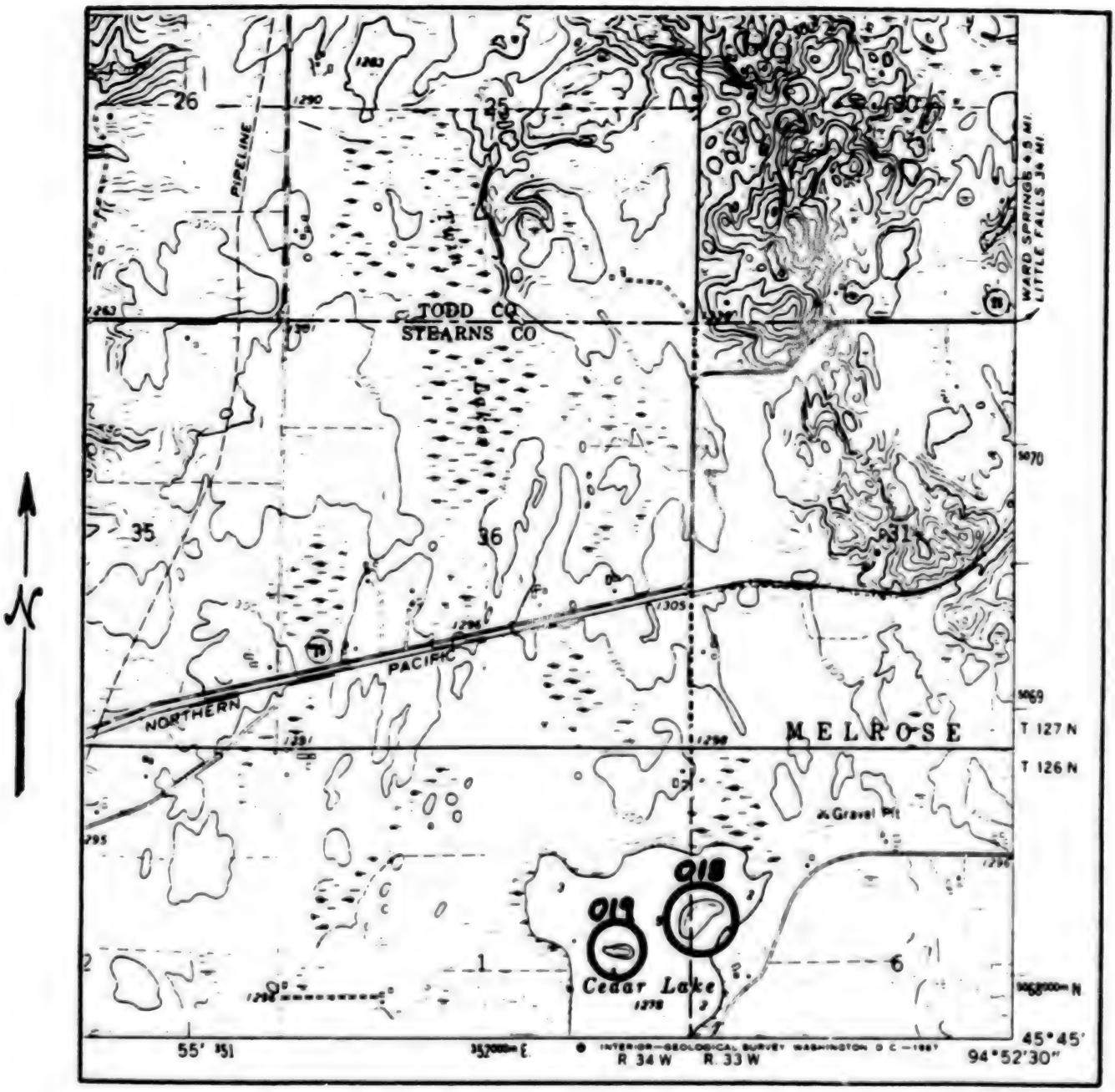

Township 126 N Range 33 + 34W County STEARNS P.M. 5TH

Scale: 1:24,000 Name of Quad. SAUK LAKE

○ - BLM administered islands/uplands County Control No. 018 + 019

Note: Boundaries are approximate;contact BLM for more detailed information.

U.S. Department of the Interior

Bureau of Land Management

SEPTEMBER, 1989

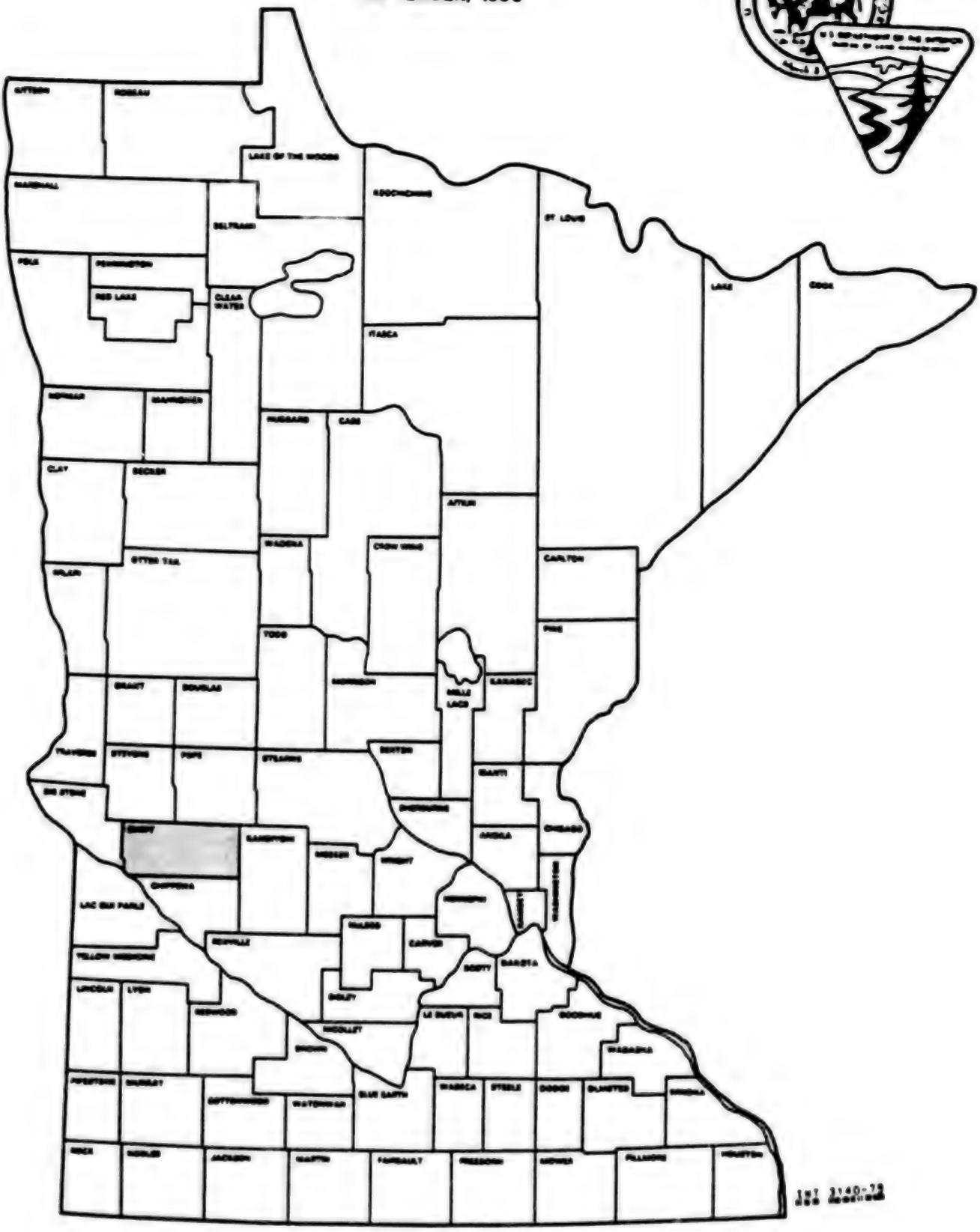

SWIFT COUNTY

PUBLIC LAND
IN
MINNESOTA

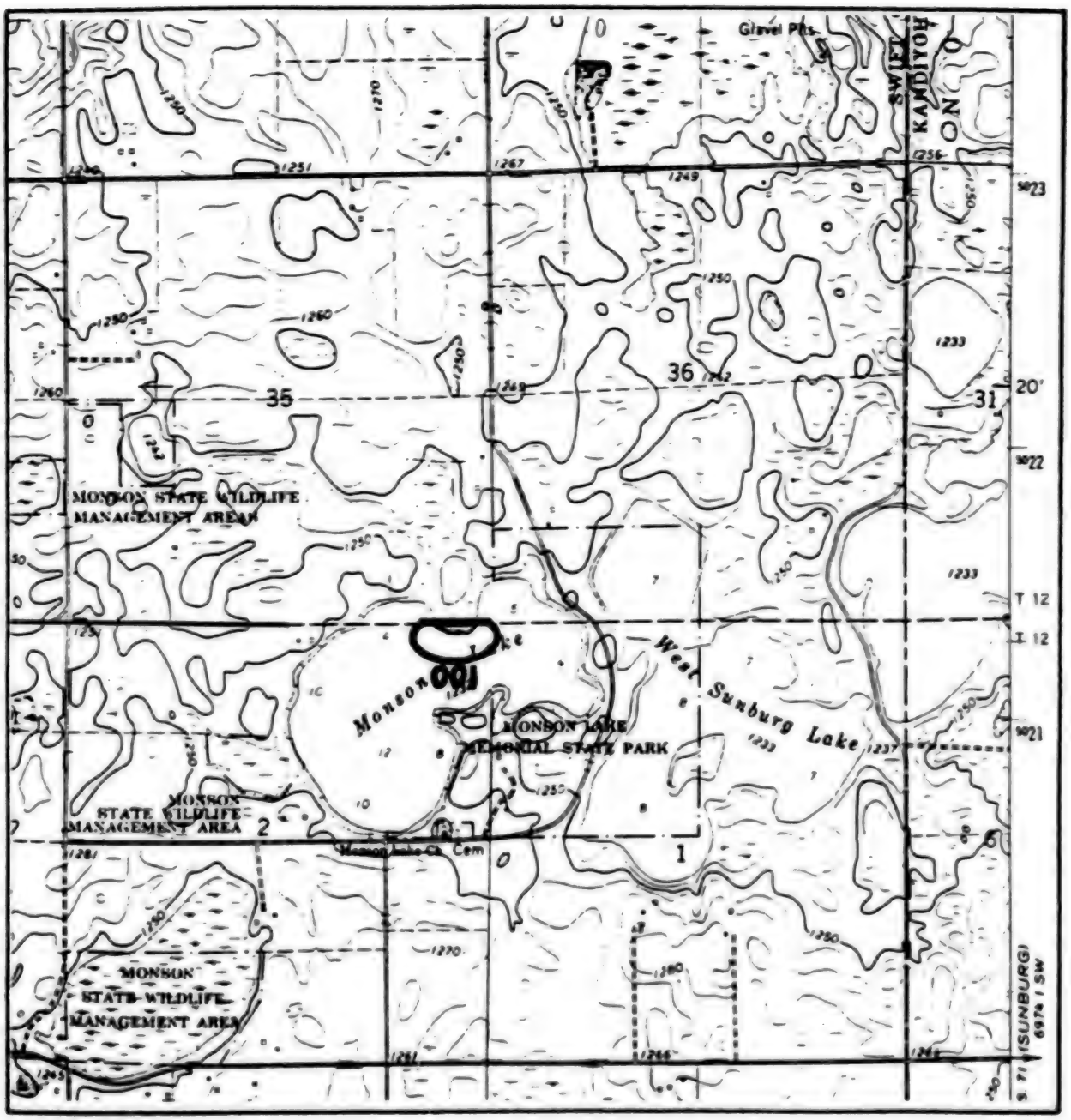

Township 121N Range 37W County SWIFT P.M. 5TH

Scale: 1:24,000 Name of Quad. DE GRAFF SE

○ - BLM administered islands/uplands County Control No. 001

Note: Boundaries are approximate;contact BLM for more detailed information.

PUBLIC LAND
IN
MINNESOTA

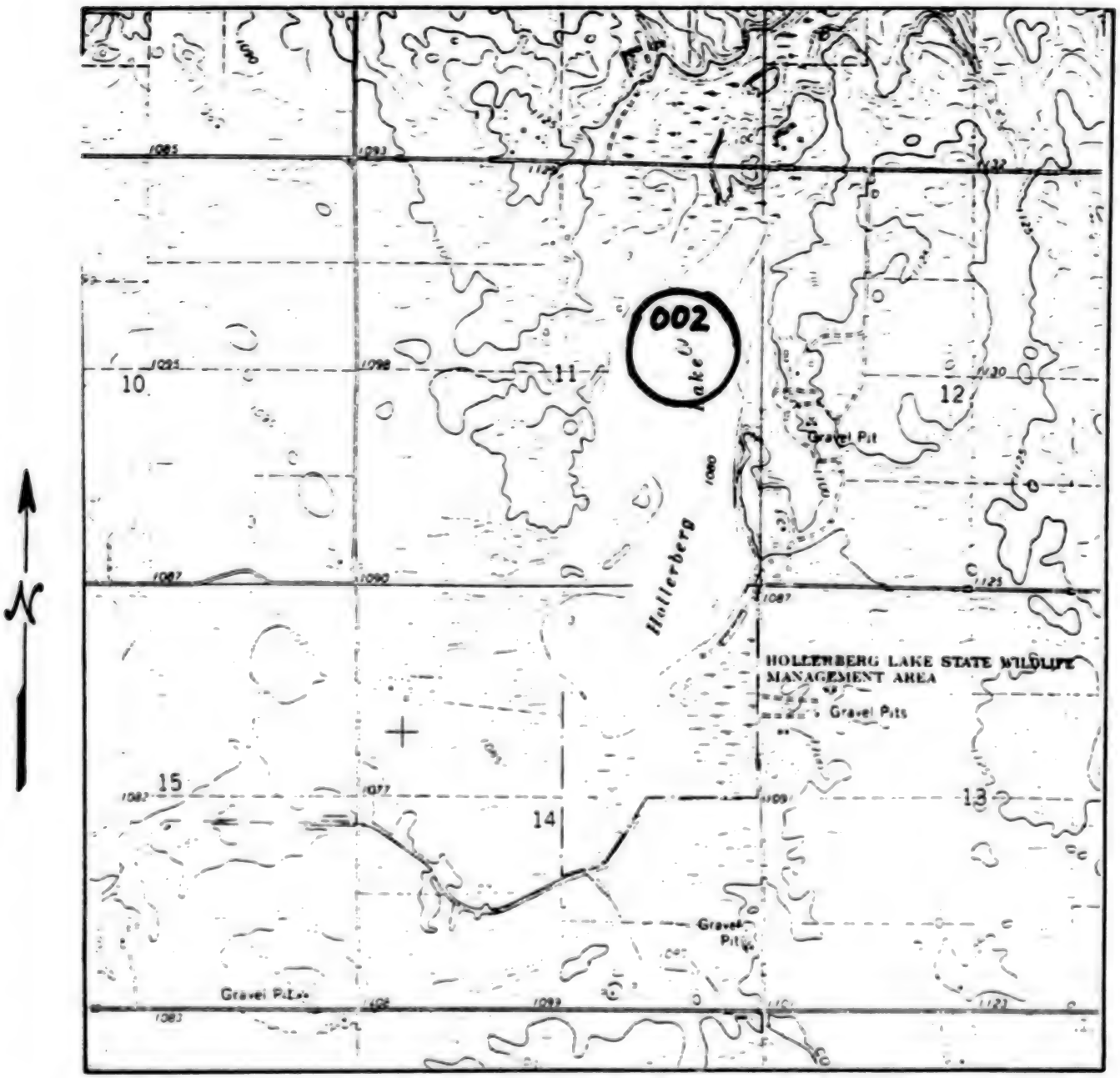

Township 121N Range 38W County SWIFT

Scale: 1:24,000 Name of Quad. DE GRAFF

◯ - BLM administered islands/uplands County Control No. 002
TRACT 37

Note: Boundaries are approximate;contact BLM for more detailed information.

PUBLIC LAND
IN
MINNESOTA

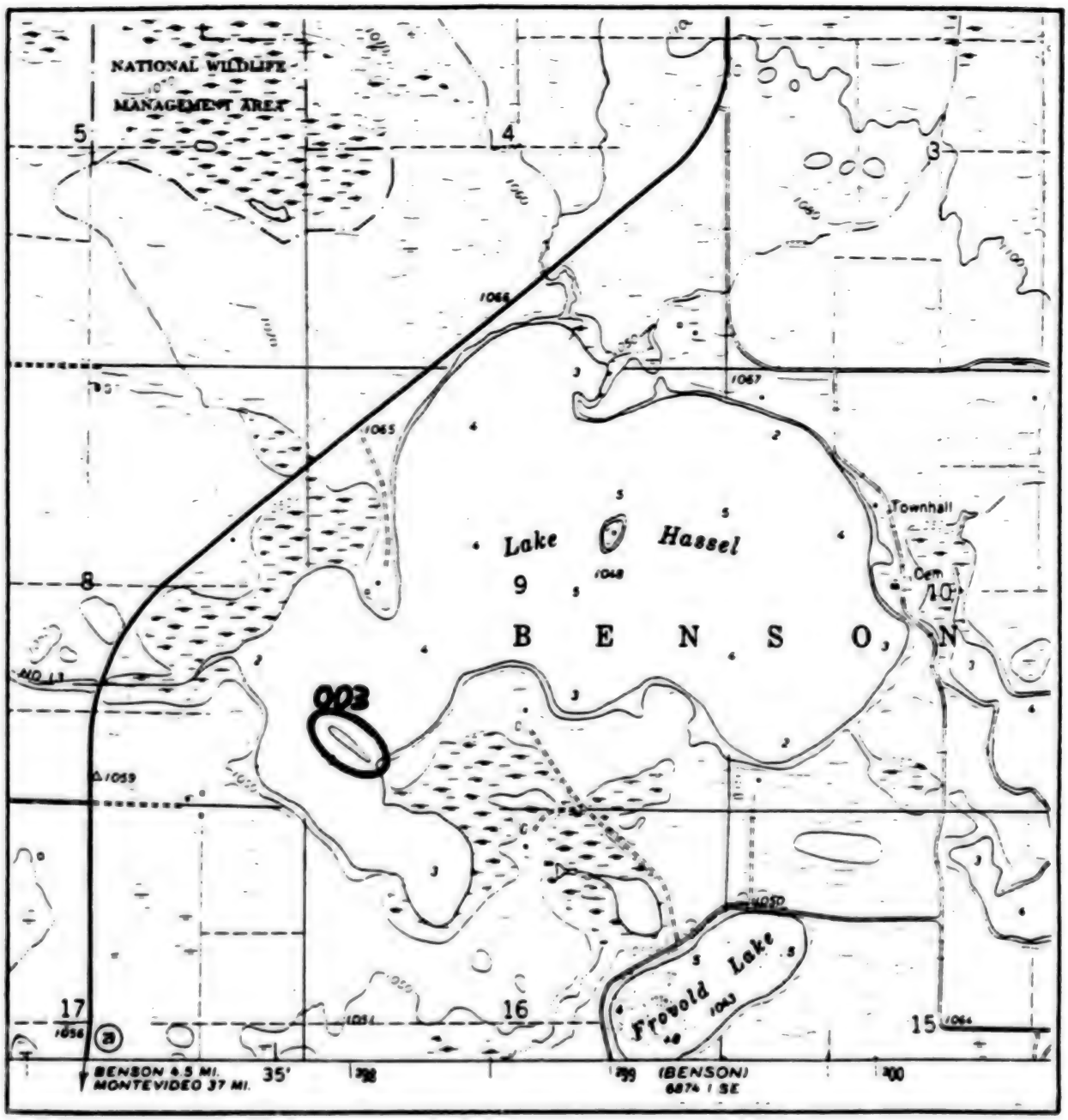

Township 122N Range 39W County SWIFT P.M. 5TH

Scale: 1:24,000 Name of Quad. LAKE HASSEL

◯ - BLM administered islands/uplands County Control No. 003

Note: Boundaries are approximate;contact BLM for more detailed information.

U.S. Department of the Interior

Bureau of Land Management

SEPTEMBER, 1989

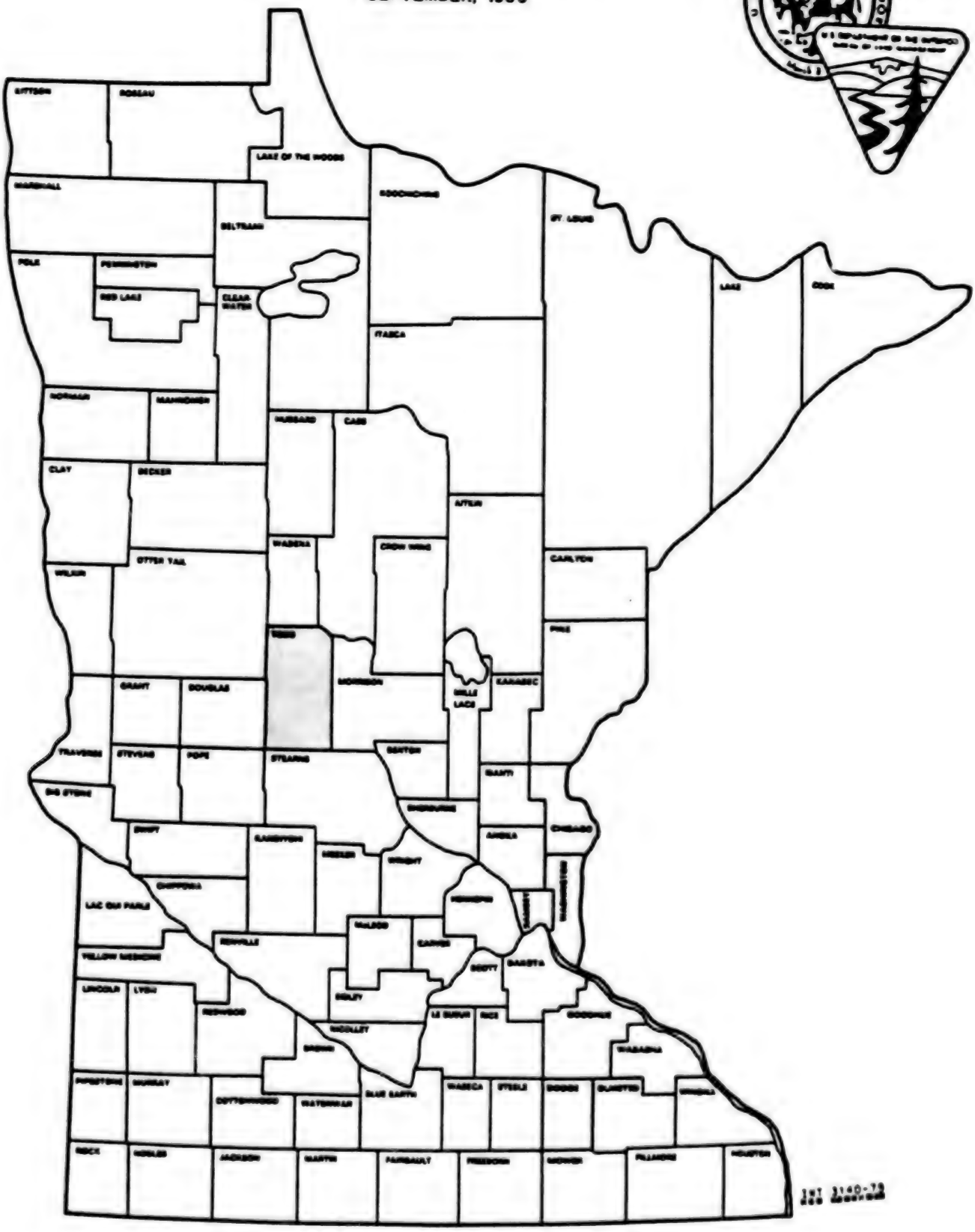

TODD COUNTY

PUBLIC LAND
IN
MINNESOTA

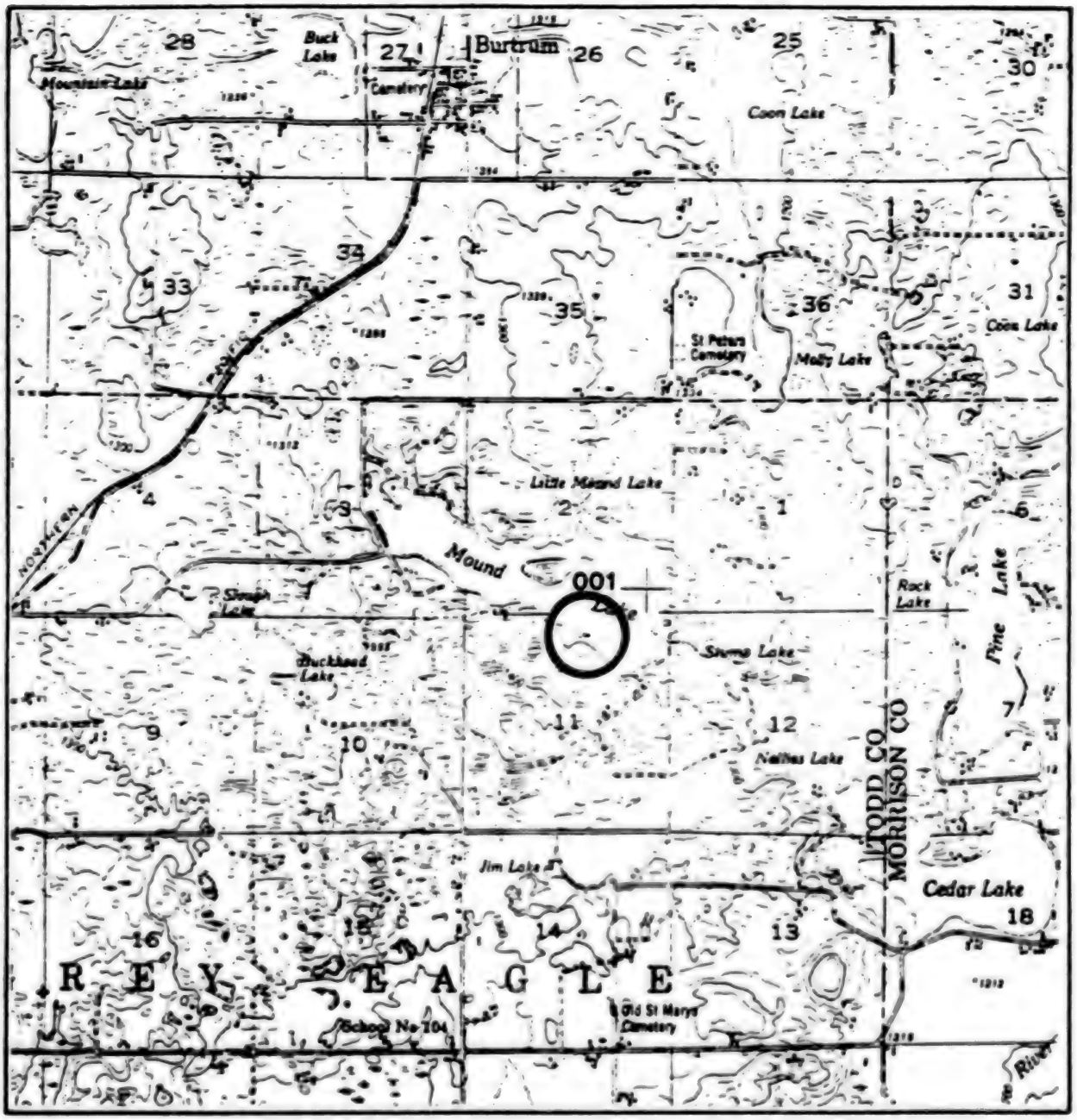

Township 127N Range 32W County TODD P.M. 5TH

Scale: 1:24,000 Name of Quad. SWANVILLE

◯ - BLM administered islands/uplands County Control No. 001

Note: Boundaries are approximate;contact BLM for more detailed information.

PUBLIC LAND
IN
MINNESOTA

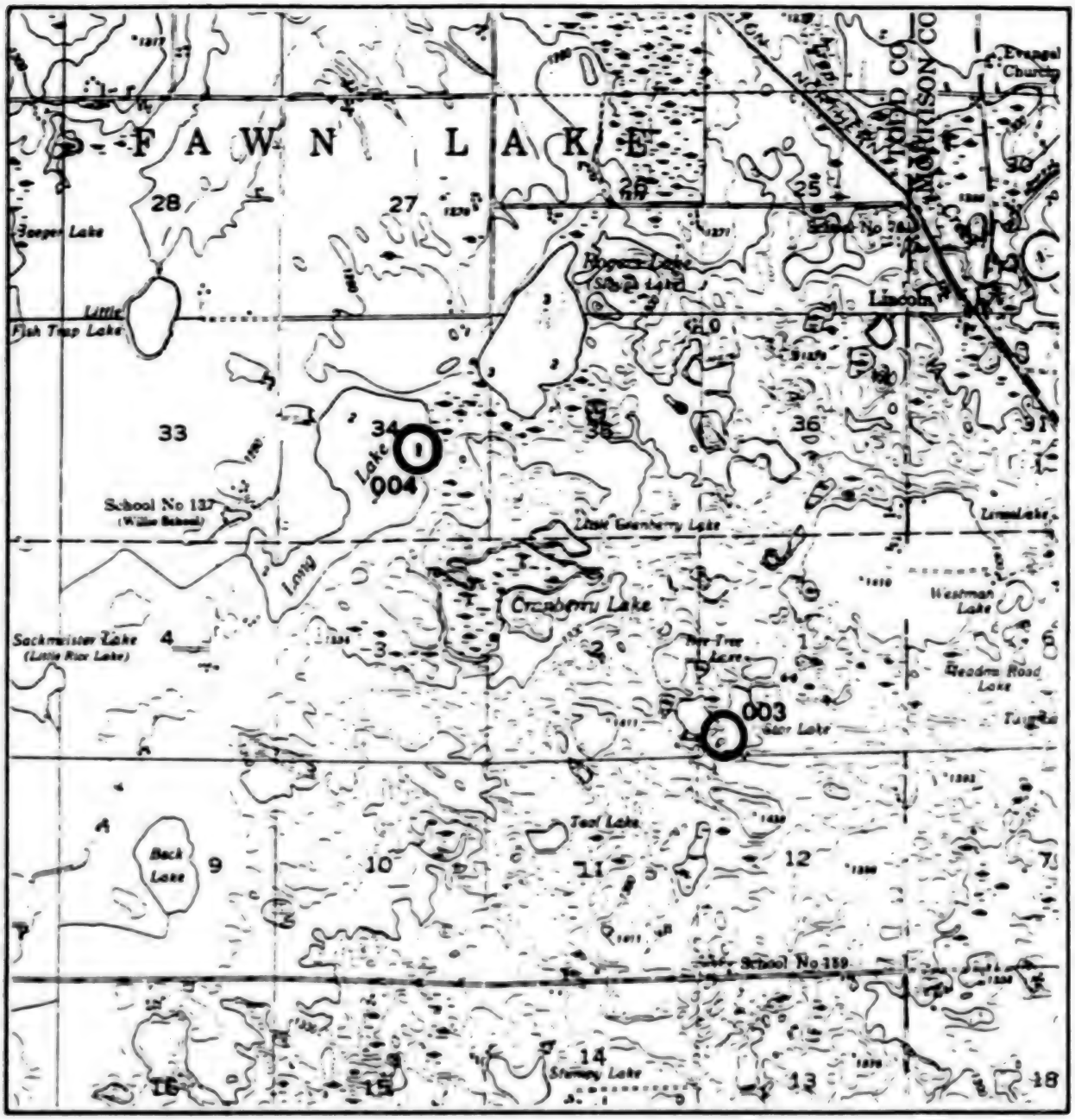

Township 131N+132N Range 32W County TODD P.M. 5TH

Scale: 1:24,000 Name of Quad. CUSHING

○ - BLM administered islands/uplands County Control No. 003, 004

Note: Boundaries are approximate;contact BLM for more detailed information.

PUBLIC LAND
IN
MINNESOTA

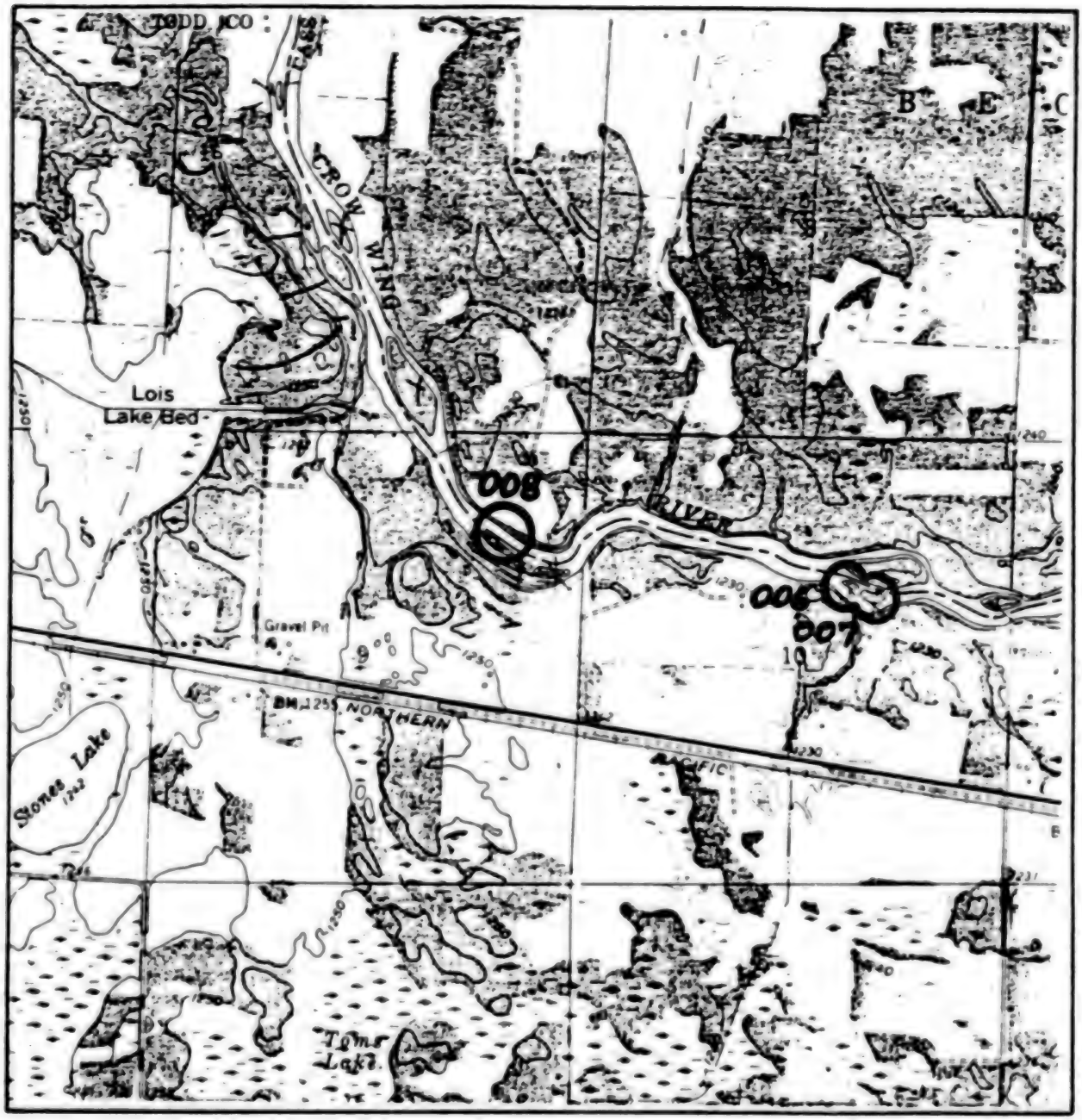

Township 133N Range 32W County TODD P.M. 5TH

Scale: 1:24,000 Name of Quad. MOTLEY

◯ - BLM administered islands/uplands County Control No. 006-008

Note: Boundaries are approximate;contact BLM for more detailed information.

PUBLIC LAND
IN
MINNESOTA

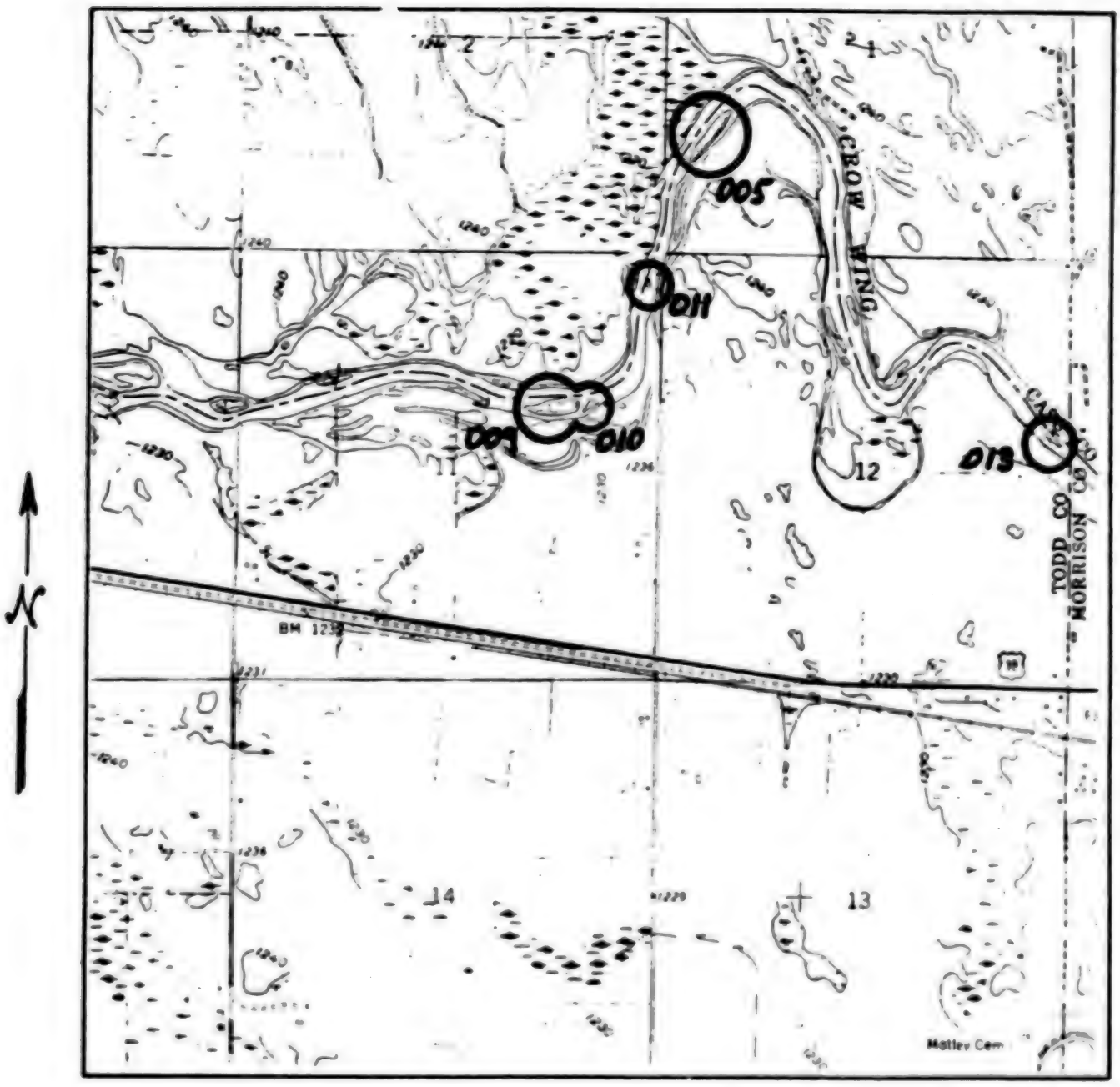

Township 133N Range 32W County TODD P.M. 5TH

Scale: 1:24,000 Name of Quad. MOTLEY

◯ - BLM administered islands/uplands County Control No. 005, 009-011, 013

Note: Boundaries are approximate;contact BLM for more detailed information.

PUBLIC LAND
IN
MINNESOTA

Township 127N Range 34W County TODD P.M. 5TH

Scale: 1:24,000 Name of Quad. SAUK LAKE

◯ - BLM administered islands/uplands County Control No. 015

Note: Boundaries are approximate;contact BLM for more detailed information.

PUBLIC LAND
IN
MINNESOTA

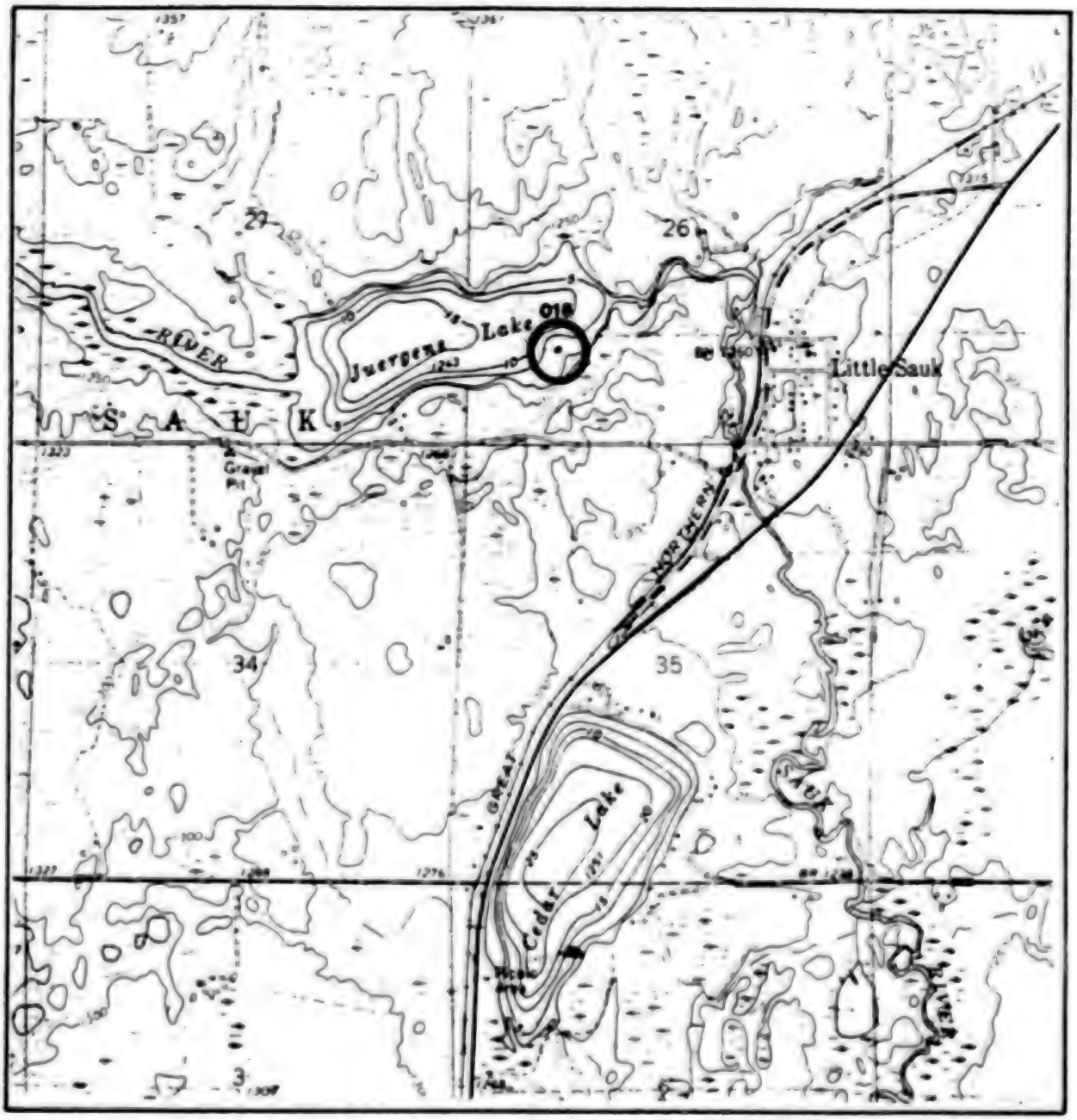

Township 128N Range 34W County TODD P.M. 5TH

Scale: 1:24,000 Name of Quad. SAUK LAKE

◯ - BLM administered islands/uplands County Control No. 016

Note: Boundaries are approximate;contact BLM for more detailed information.

U.S. Department of the Interior

Bureau of Land Management

SEPTEMBER, 1989

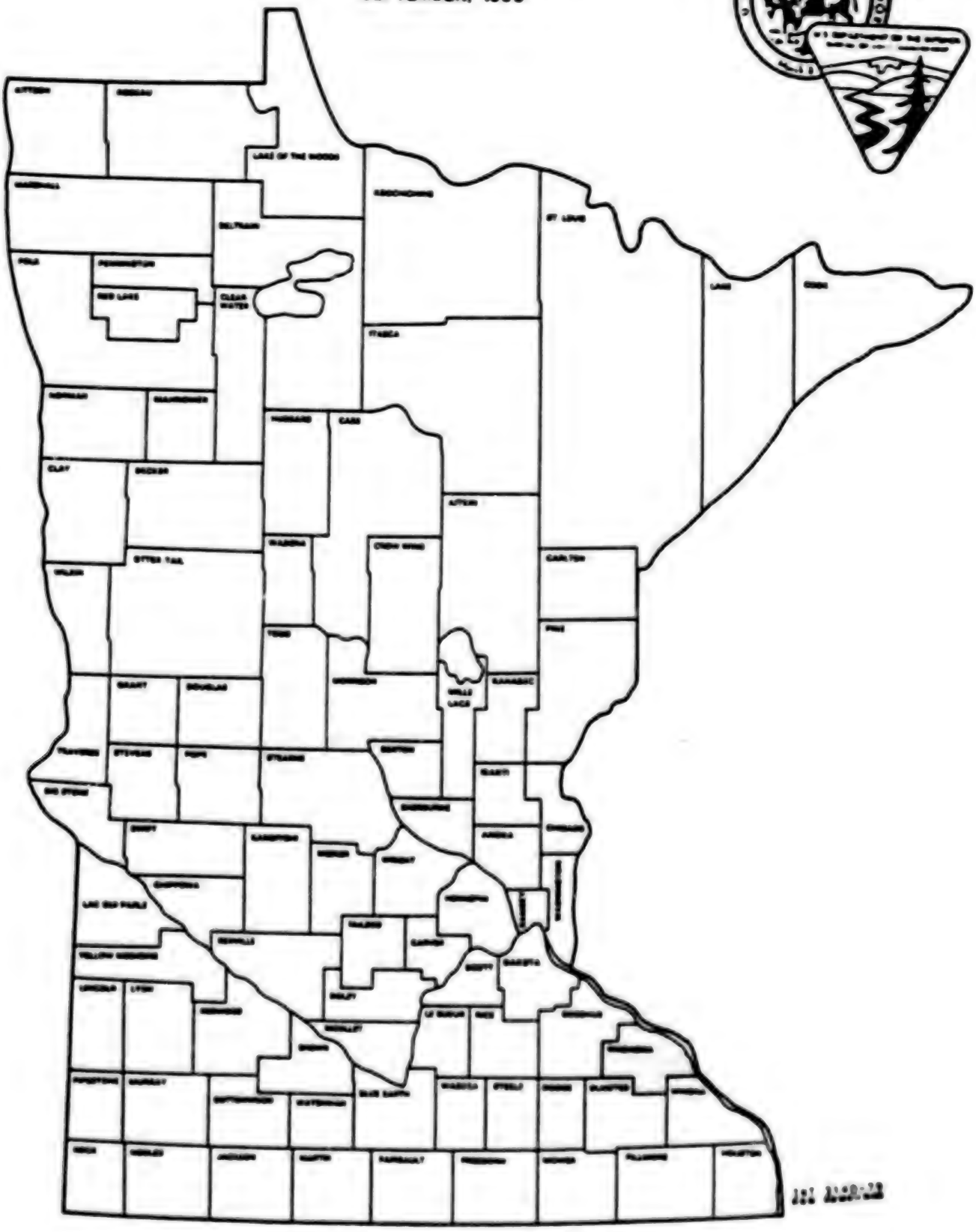

WABASHA COUNTY

PUBLIC LAND
IN
MINNESOTA

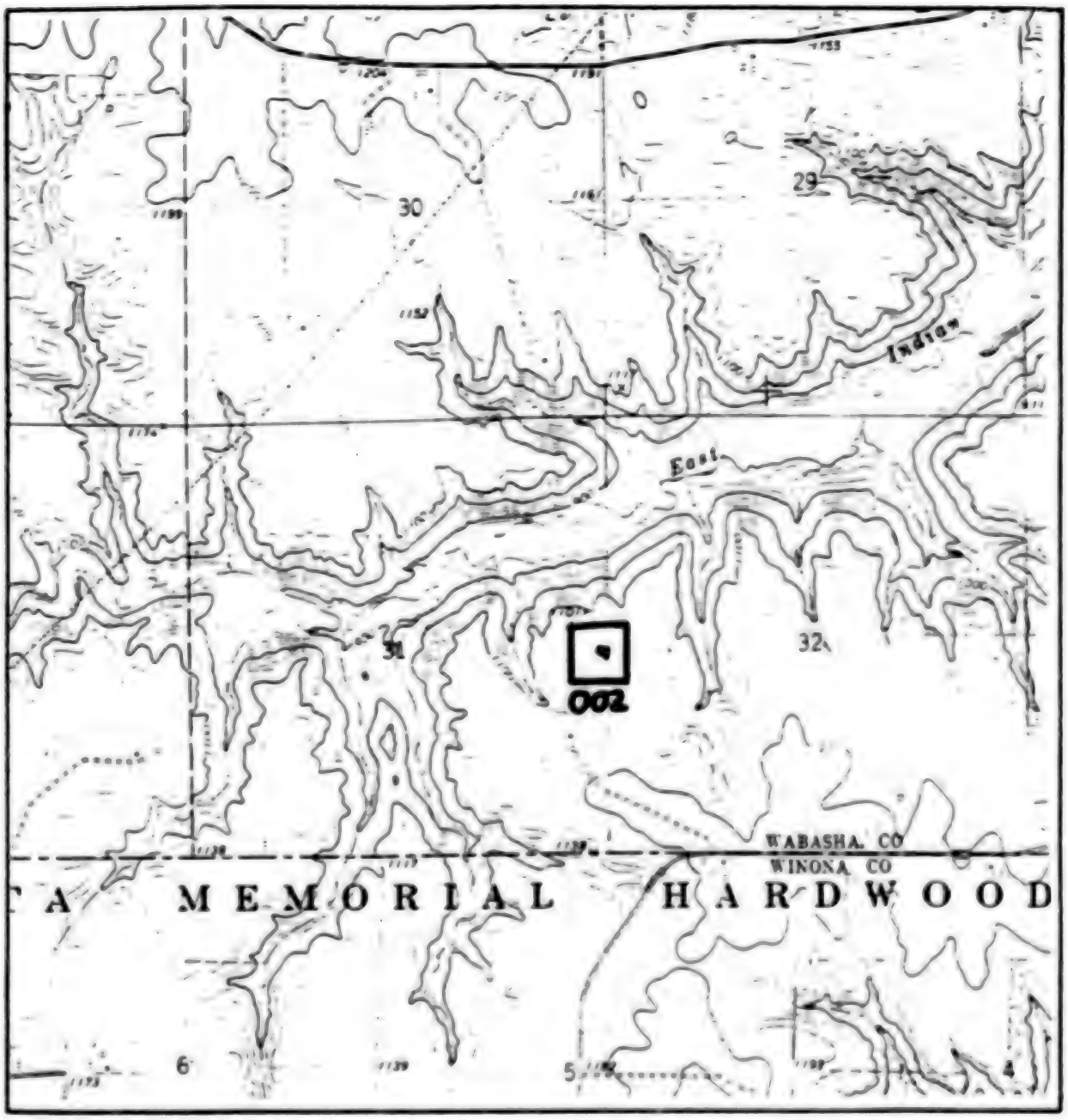

Township 109N Range 10W County WABASHA P.M. 4TH

Scale: 1:24,000 Name of Quad. BEAVER

○ - BLM administered islands/uplands County Control No. 002

Note: Boundaries are approximate;contact BLM for more detailed information.

PUBLIC LAND
IN
MINNESOTA

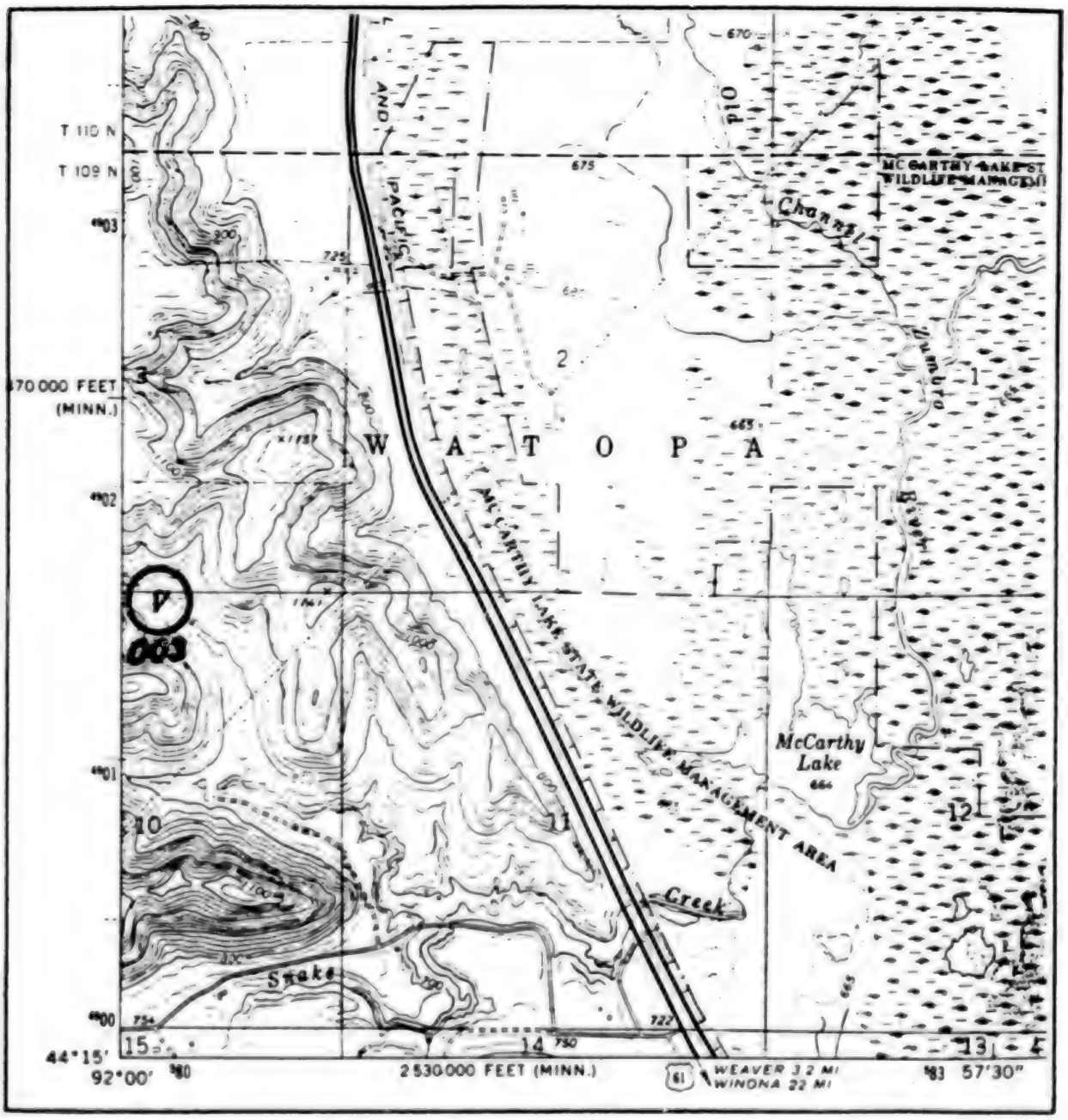

Township 109N Range 10W County WABASHA P.M. 4TH

Scale: 1:24,000 Name of Quad. ALMA WI-MN

◯ – BLM administered islands/uplands County Control No. 003

Note: Boundaries are approximate;contact BLM for more detailed information.

PUBLIC LAND
IN
MINNESOTA

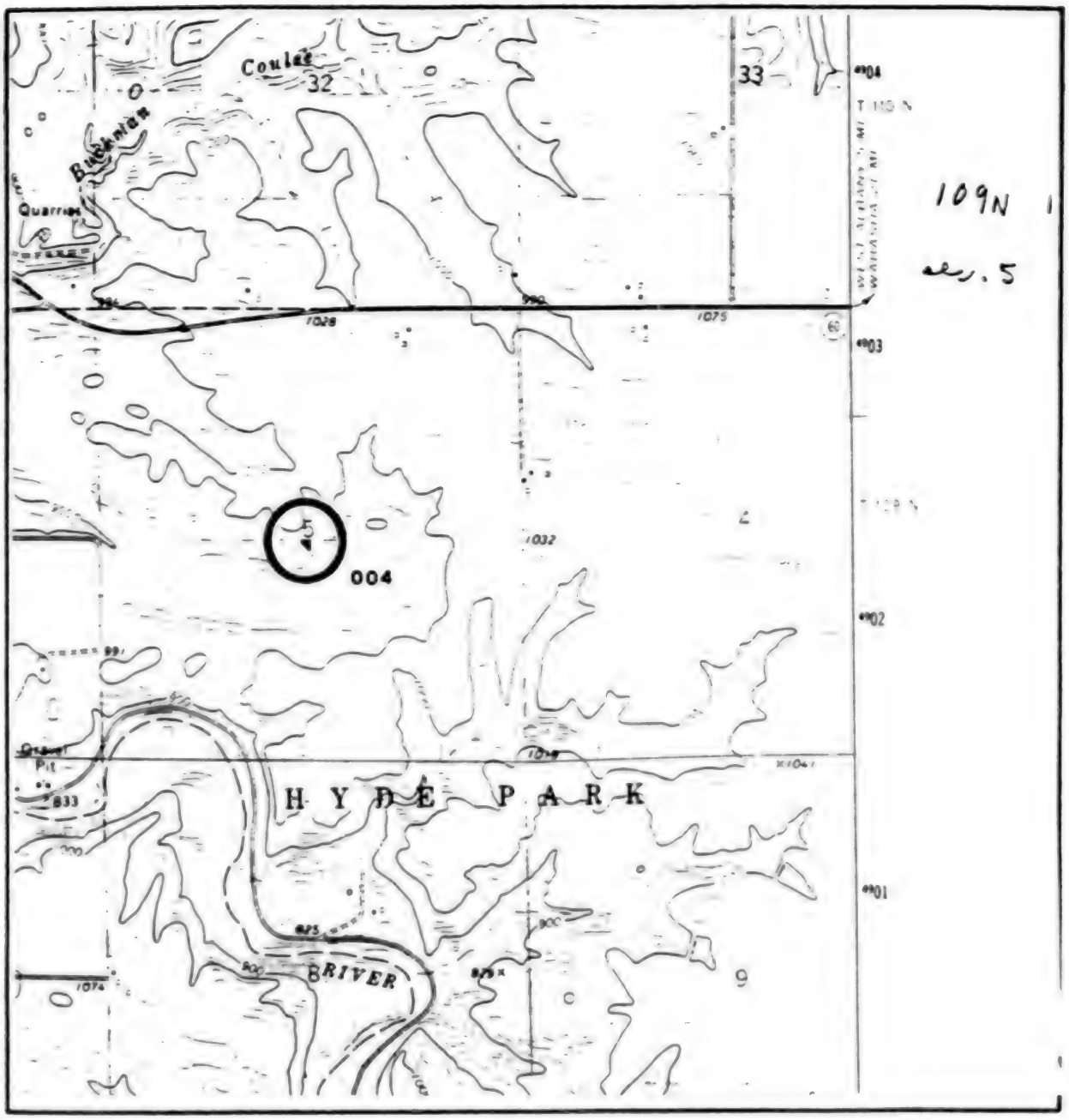

Township 109N Range 13W County WABASHA P.M. 4TH

Scale: 1:24,000 Name of Quad. ZUMBRO FALLS

○ - BLM administered islands/uplands County Control No. 004

Note: Boundaries are approximate;contact BLM for more detailed information.

U.S. Department of the Interior

Bureau of Land Management

SEPTEMBER, 1989

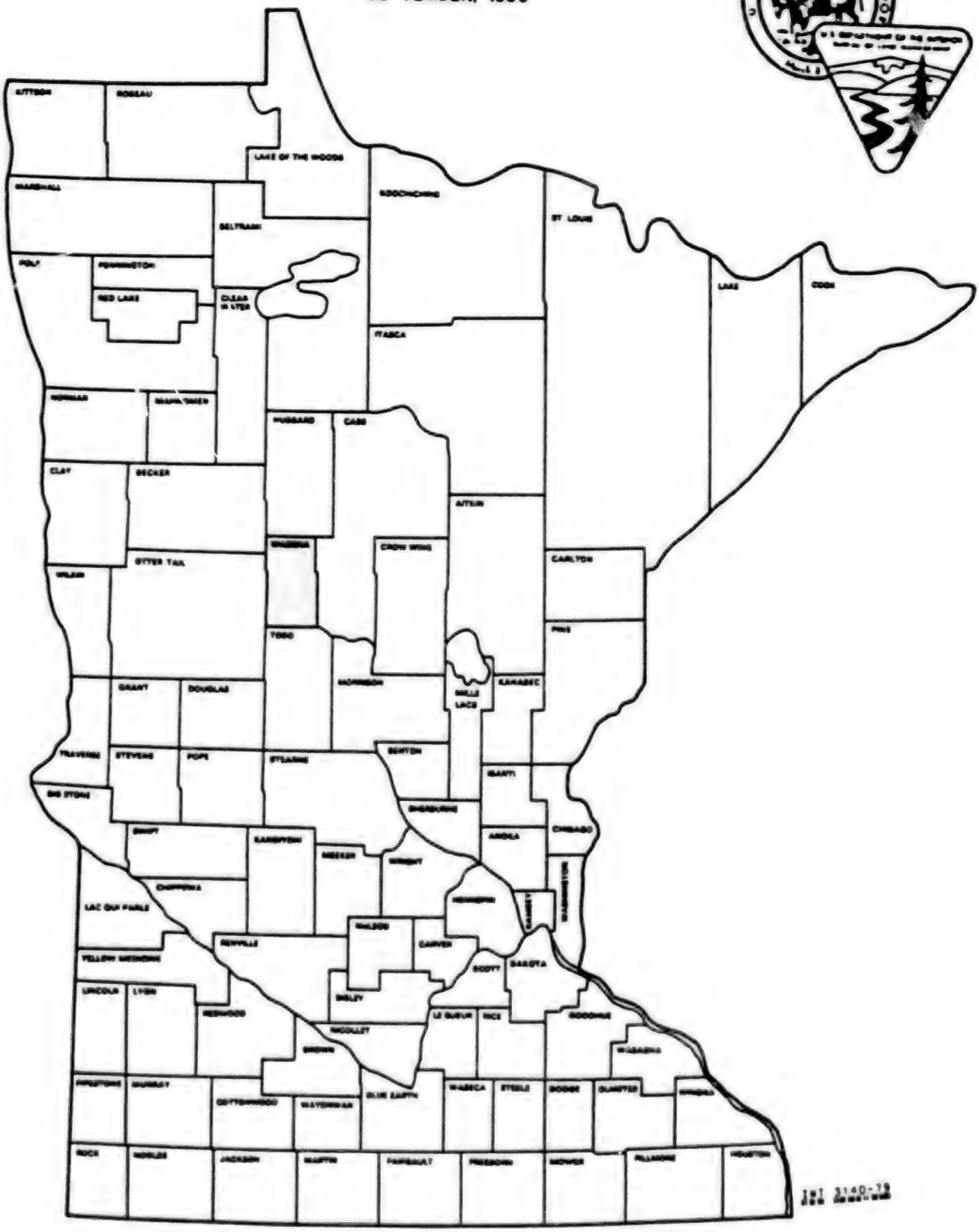

WADENA COUNTY

PUBLIC LAND
IN
MINNESOTA

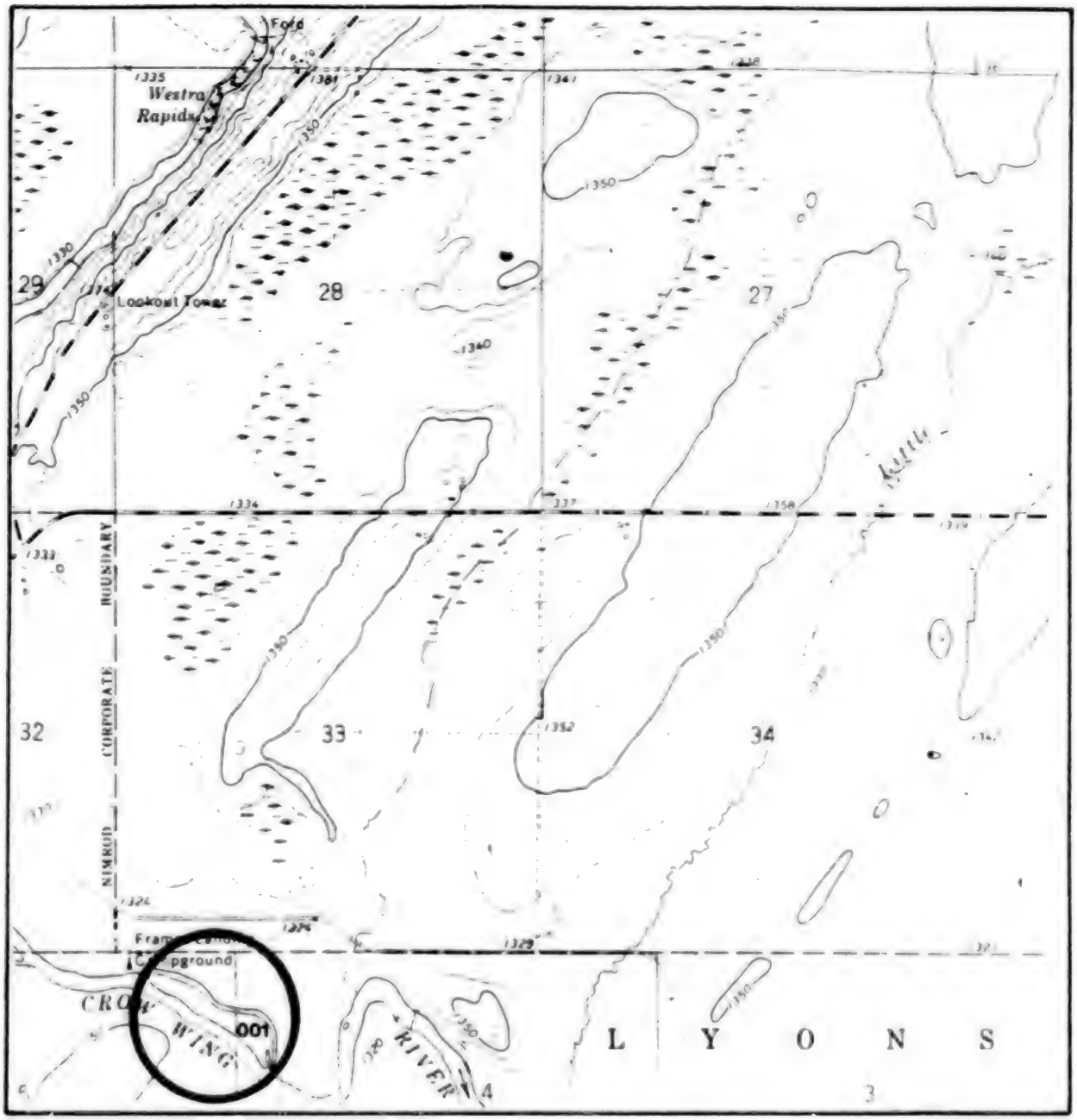

Township 136N Range 33W County WADENA P.M. 5TH

Scale: 1:24,000 Name of Quad. BURGEN LAKE

○ - BLM administered islands/uplands County Control No. 001

Note: Boundaries are approximate;contact BLM for more detailed information.

PUBLIC LAND
IN
MINNESOTA

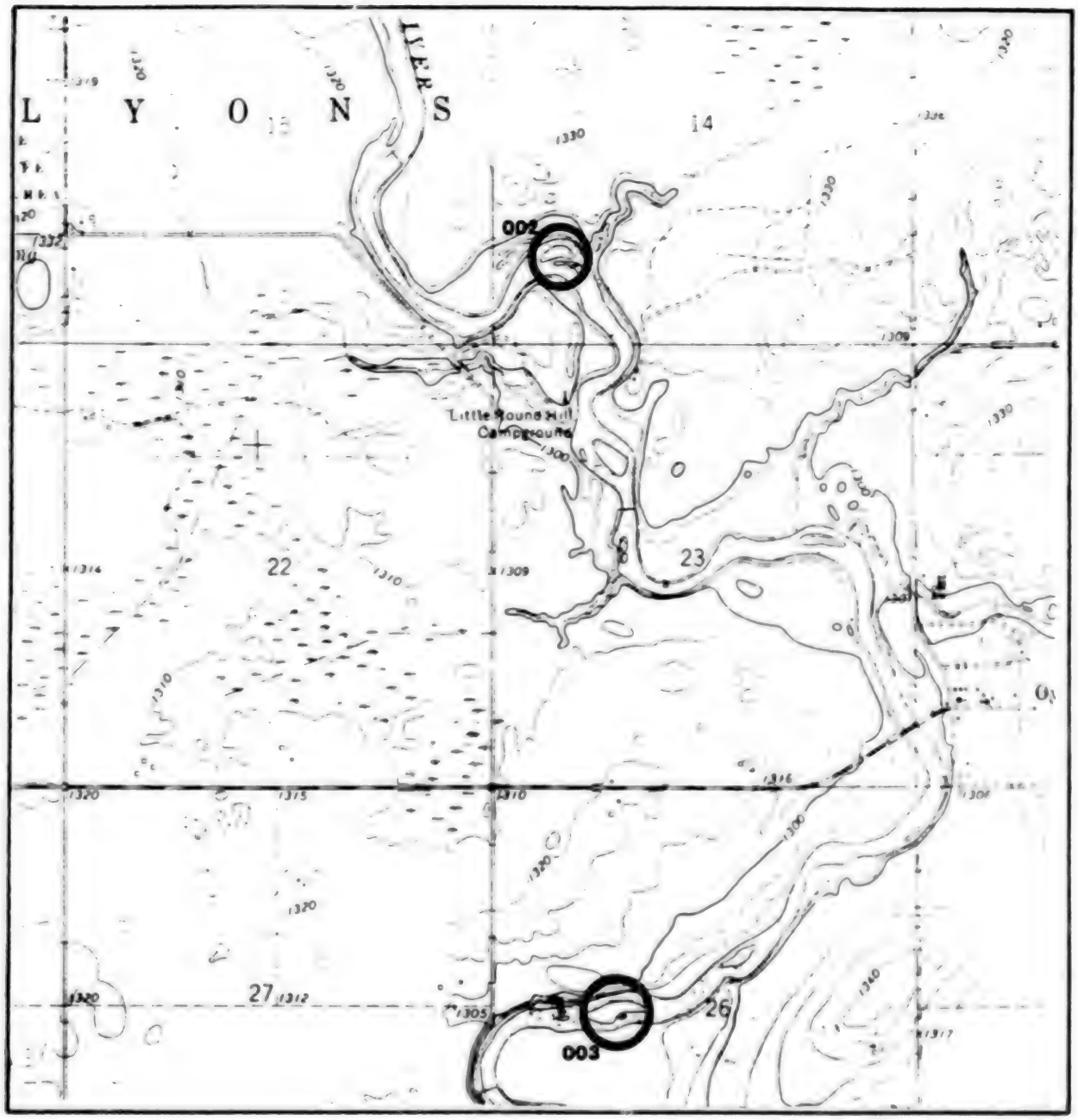

Township 136N Range 33W County WADENA P.M. 5TH

Scale: 1:24,000 Name of Quad. OYLEN

◯ - BLM administered islands/uplands County Control No. 002, 003

Note: Boundaries are approximate;contact BLM for more detailed information.

PUBLIC LAND
IN
MINNESOTA

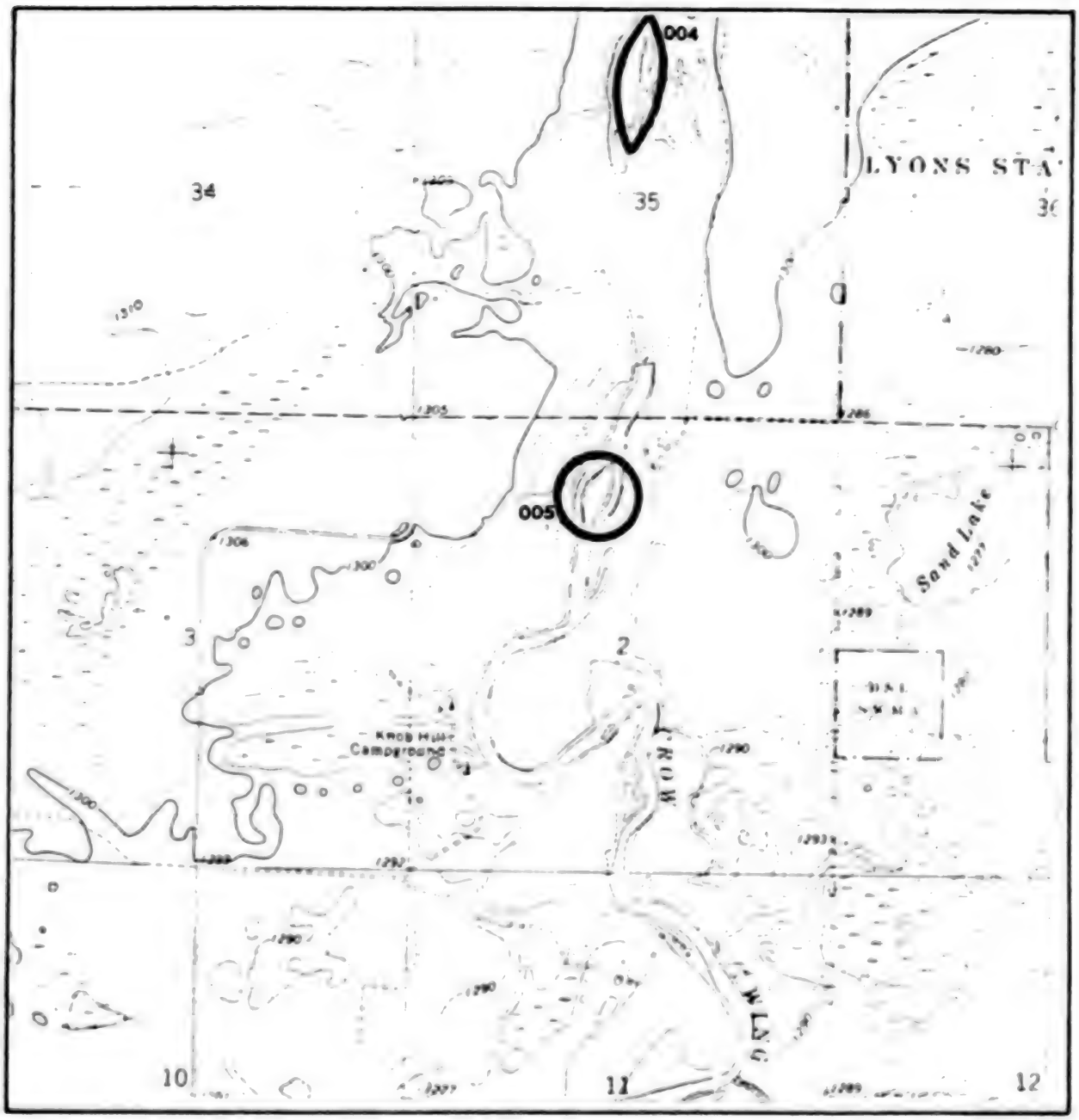

Township 135 + 136N Range 33W County WADENA P.M. 5TH

Scale: 1:24,000 Name of Quad. OYLEN

◯ - BLM administered islands/uplands County Control No. 004, 005

Note: Boundaries are approximate;contact BLM for more detailed information.

PUBLIC LAND
IN
MINNESOTA

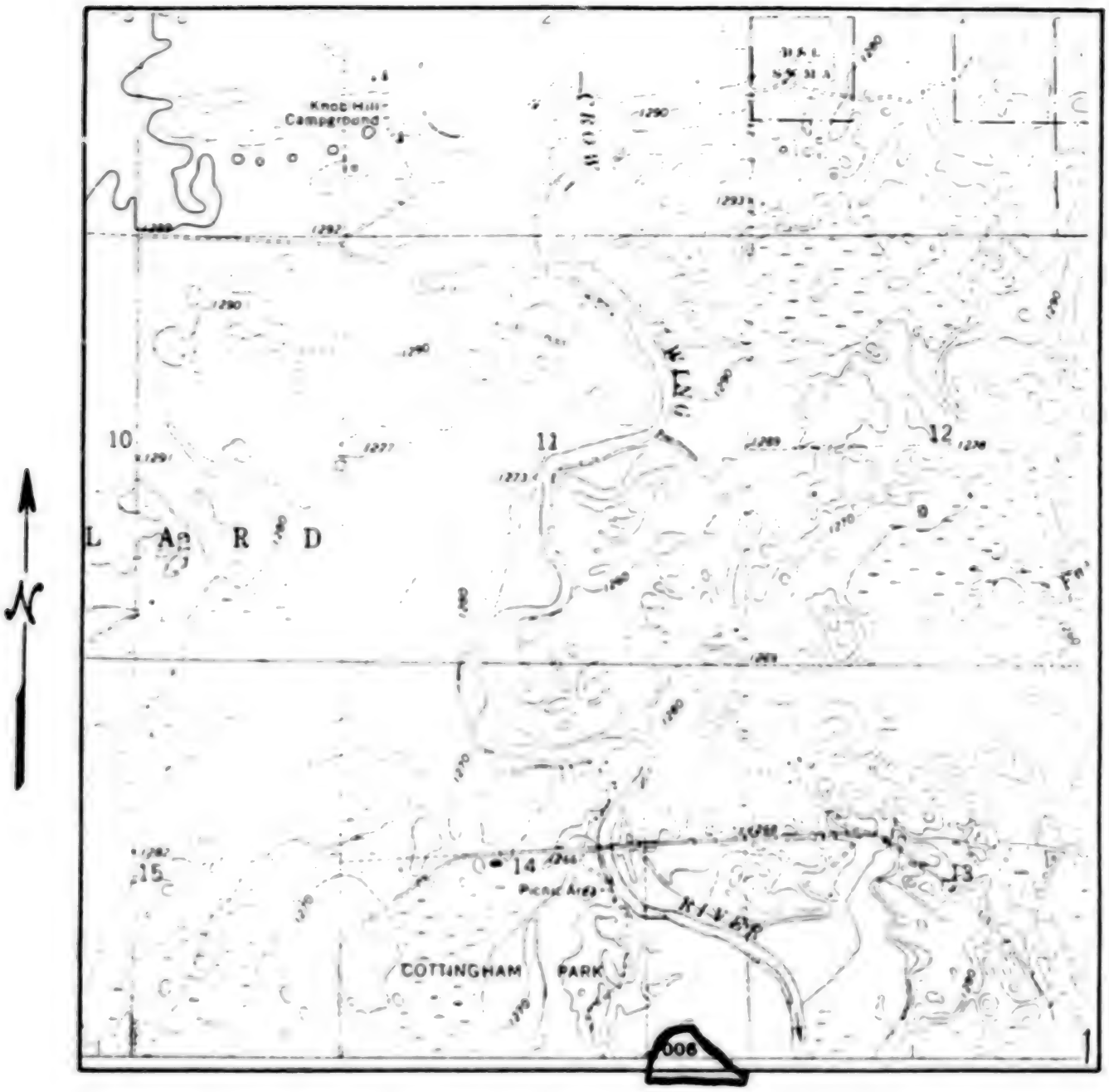

Township 135N Range 33W County WADENA P.M. 5TH

Scale: 1:24,000 Name of Quad. OYLEN

◯ - BLM administered islands/uplands County Control No. 006

Note: Boundaries are approximate;contact BLM for more detailed information.

PUBLIC LAND
IN
MINNESOTA

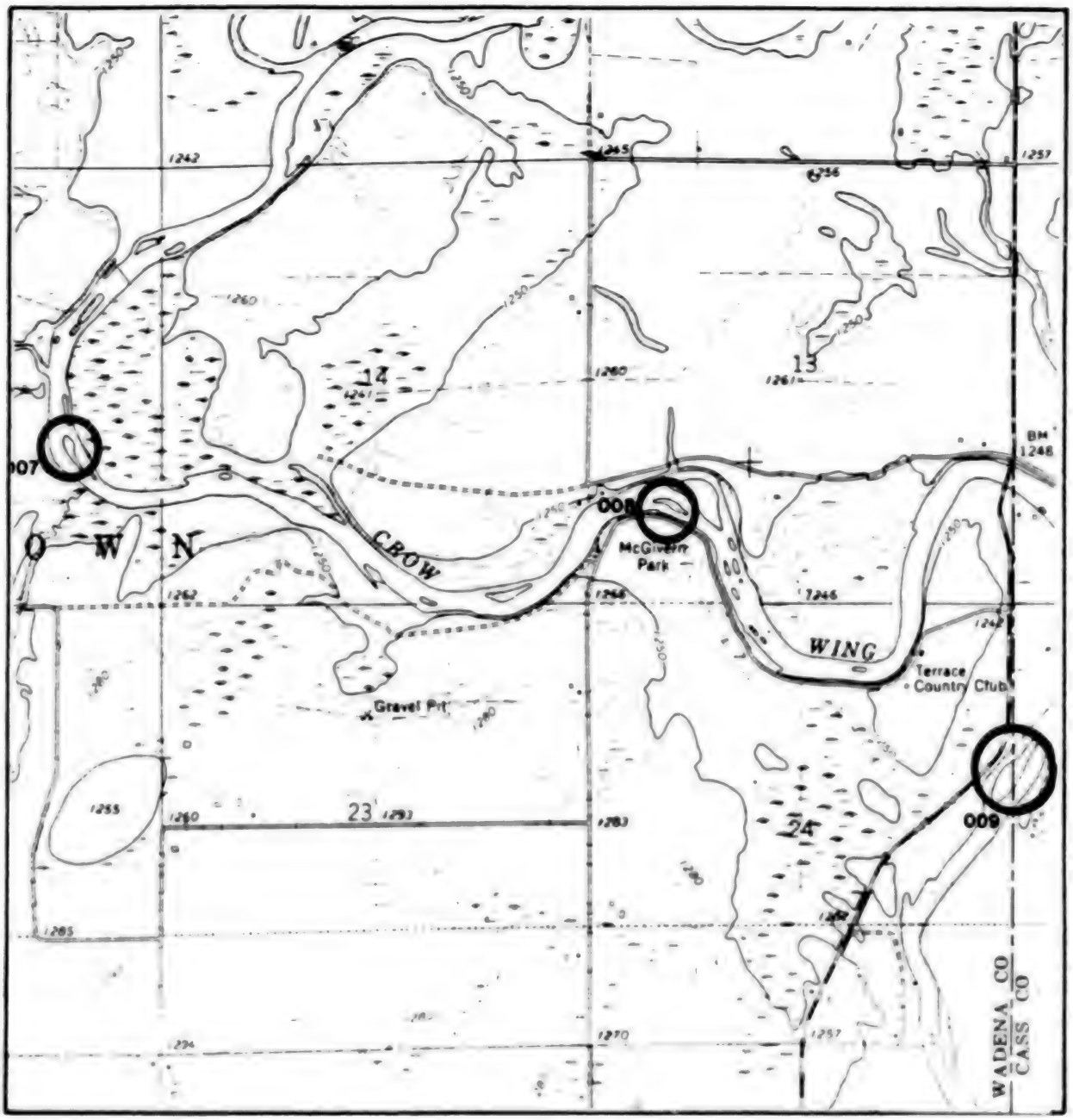

Township 134N Range 33W County WADENA P.M. 5TH

Scale: 1:24,000 Name of Quad. STAPLES NE

◯ - BLM administered islands/uplands County Control No. 007-009

Note: Boundaries are approximate;contact BLM for more detailed information.

PUBLIC LAND
IN
MINNESOTA

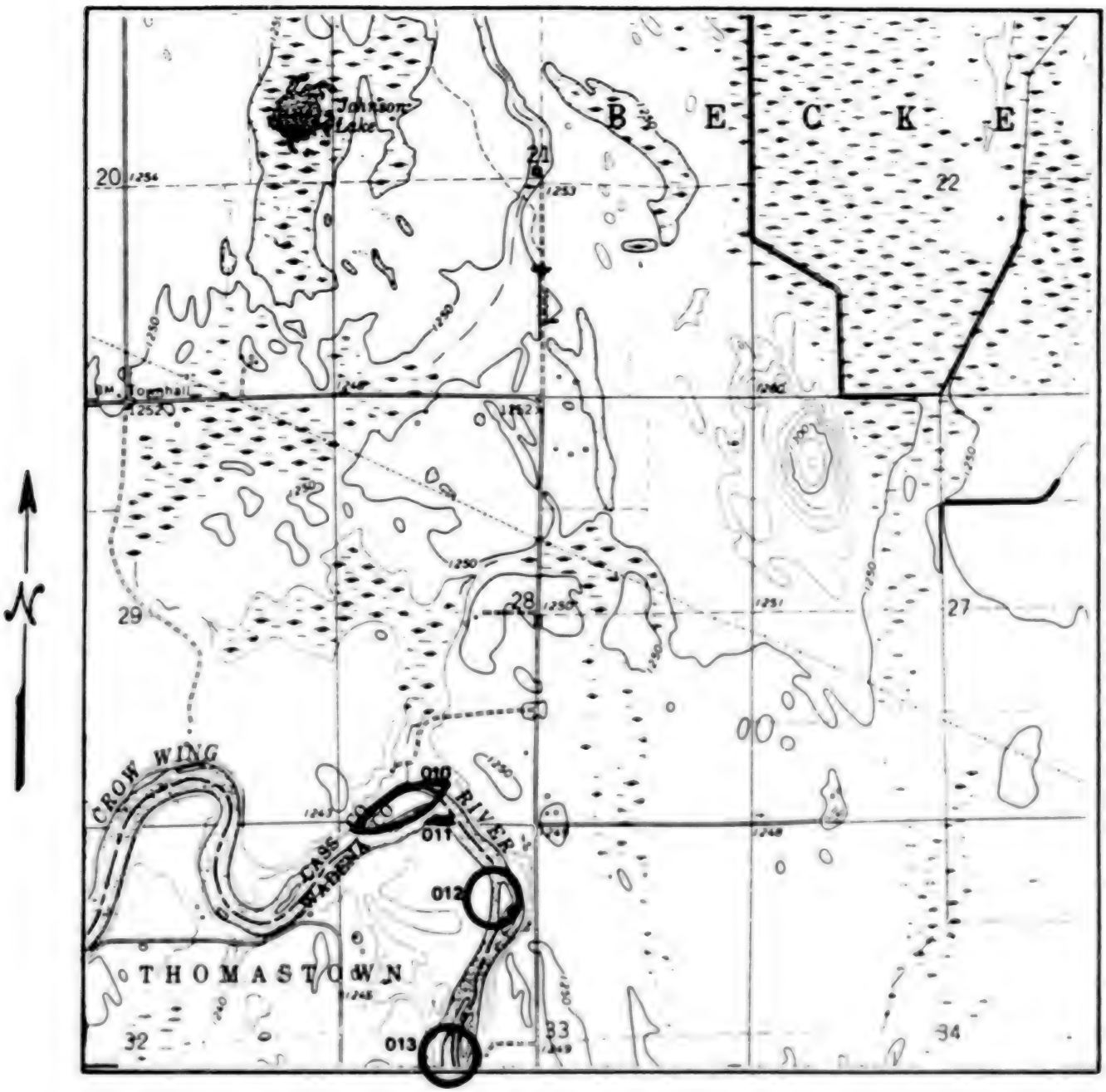

Township 134N Range 32W County WADENA P.M. 5TH

Scale: 1:24,000 Name of Quad. MOTLEY NW

◯ - BLM administered islands/uplands County Control No. 010-013

Note: Boundaries are approximate;contact BLM for more detailed information.

PUBLIC LAND
IN
MINNESOTA

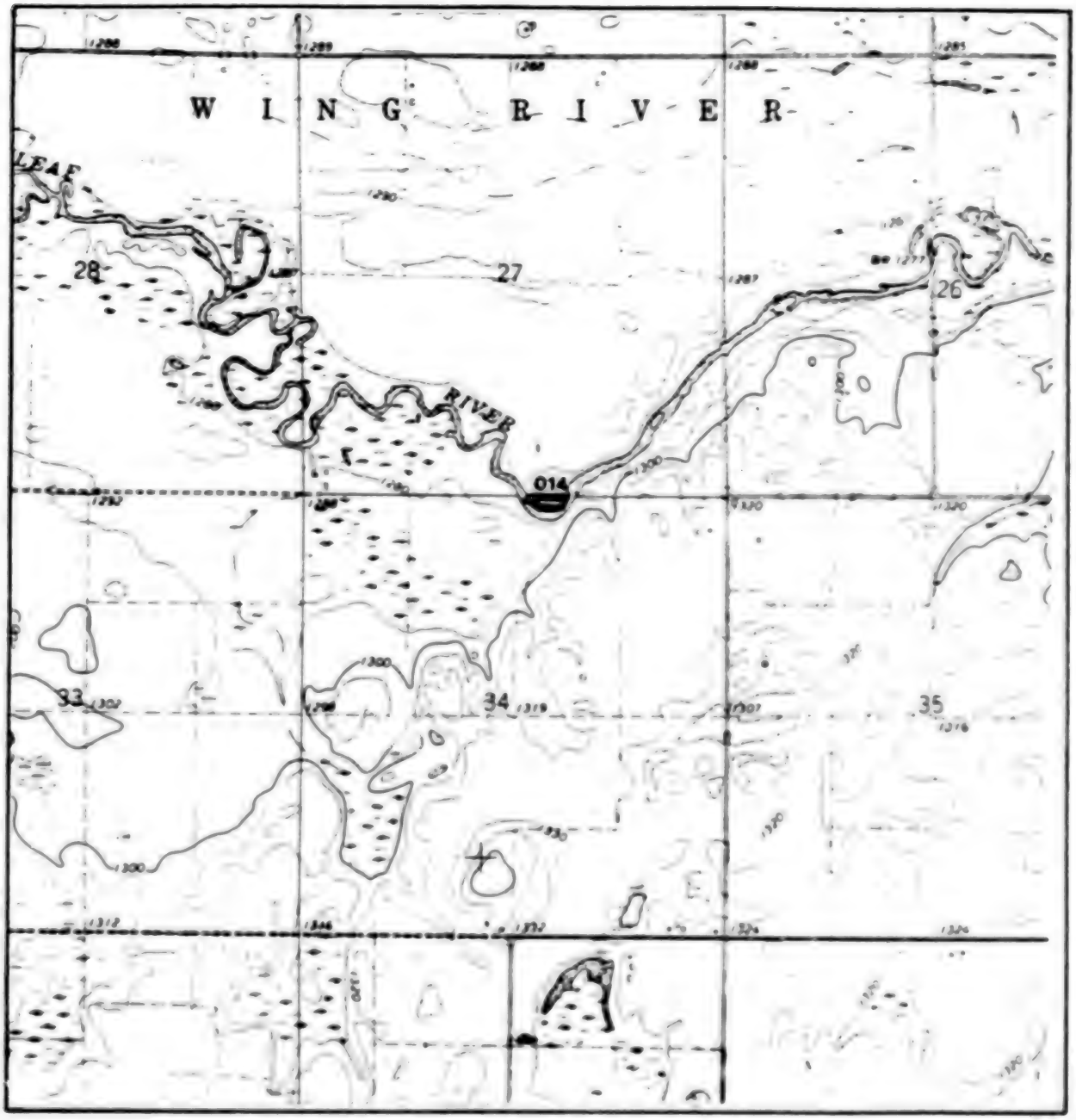

Township 135N Range 34W County WADENA P.M. 5TH

Scale: 1:24,000 Name of Quad. ALDRICH NORTH

◯ - BLM administered islands/uplands County Control No. 014

Note: Boundaries are approximate;contact BLM for more detailed information.

U.S. Department of the Interior

Bureau of Land Management

SEPTEMBER, 1989

WASECA COUNTY

PUBLIC LAND
IN
MINNESOTA

Township 108N Range 24W County WASECA P.M. 5TH

Scale: 1:24,000 Name of Quad. ELYSIAN

○ - BLM administered islands/uplands County Control No. 001

Note: Boundaries are approximate;contact BLM for more detailed information.

U.S. Department of the Interior

Bureau of Land Management

SEPTEMBER, 1989

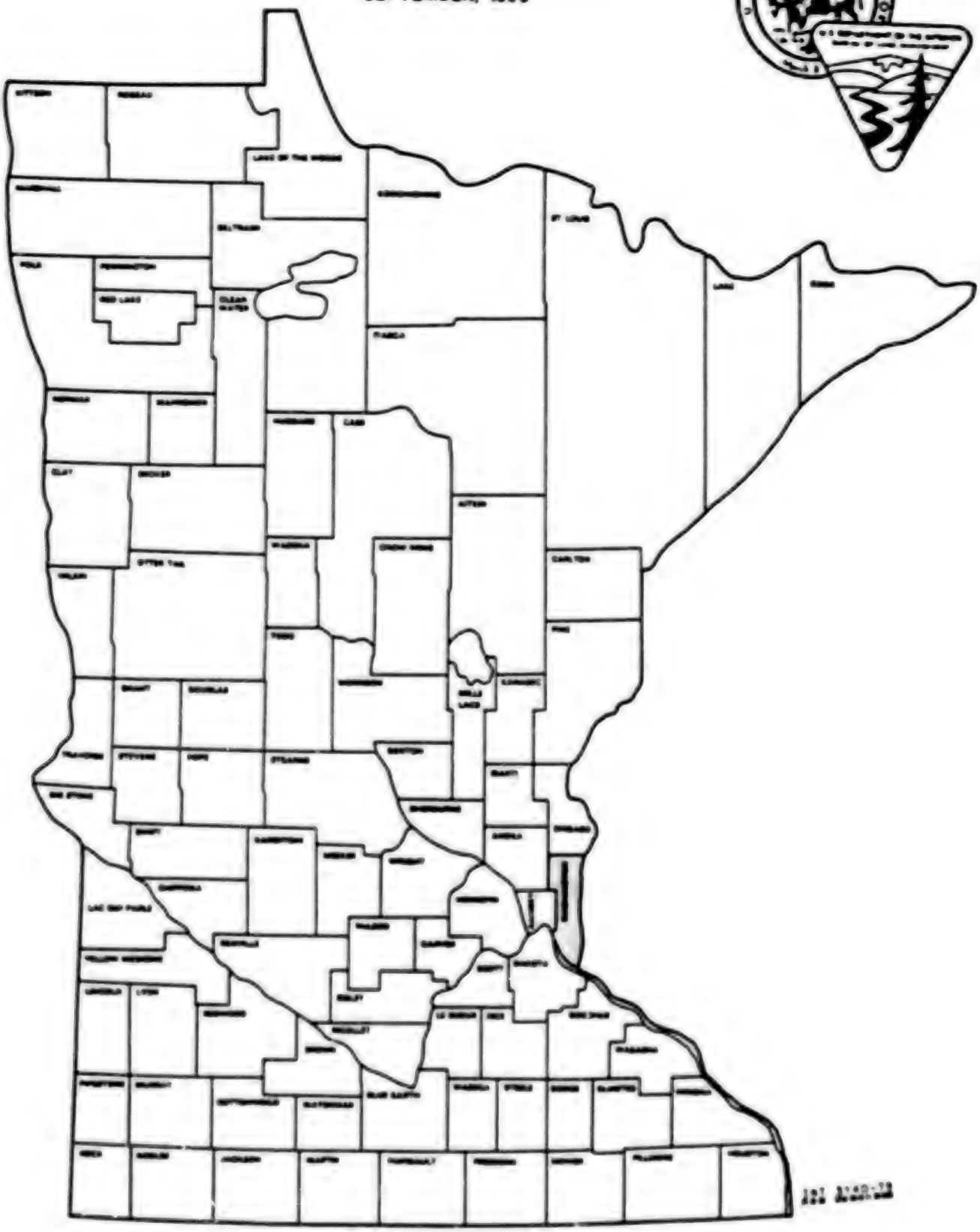

WASHINGTON COUNTY

PUBLIC LAND
IN
MINNESOTA

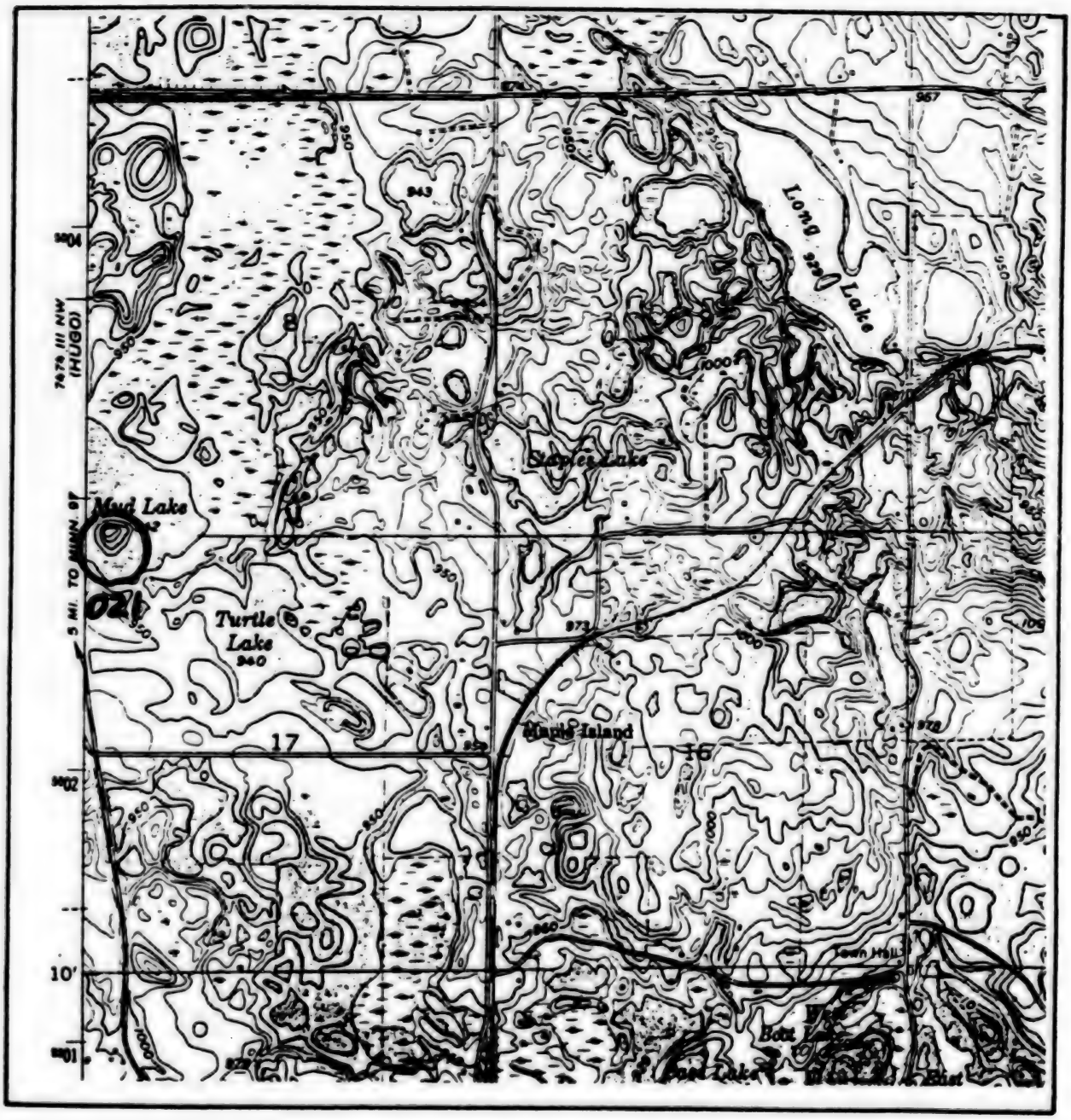

Township 31N Range 20W County WASHINGTON P.M. 4TH

Scale: 1:24,000 Name of Quad. MARINE ON THE ST. CROIX

◯ - BLM administered islands/uplands County Control No. 021

Note: Boundaries are approximate;contact BLM for more detailed information.

U.S. Department of the Interior

Bureau of Land Management

SEPTEMBER, 1989

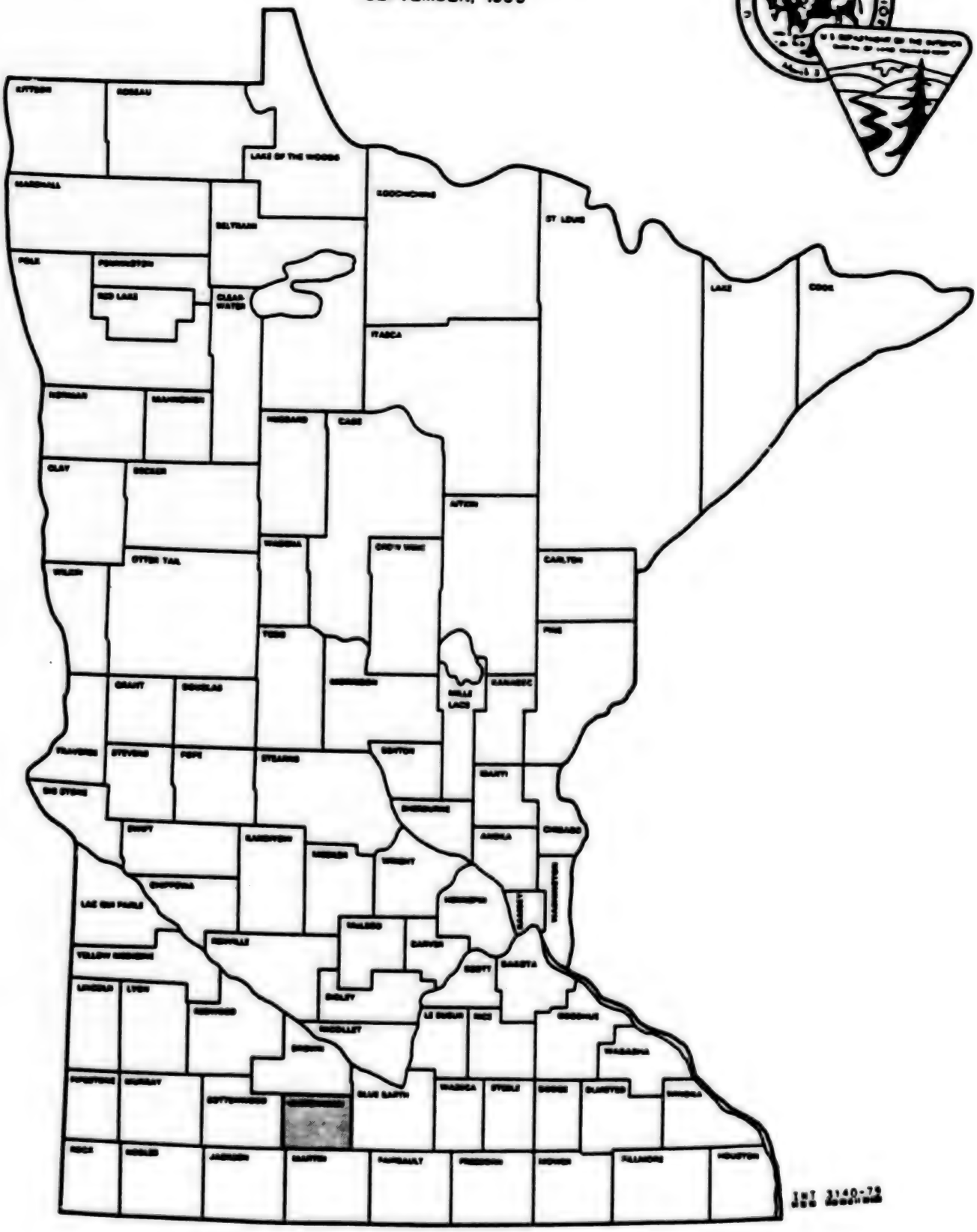

WATONWAN COUNTY

PUBLIC LAND
IN
MINNESOTA

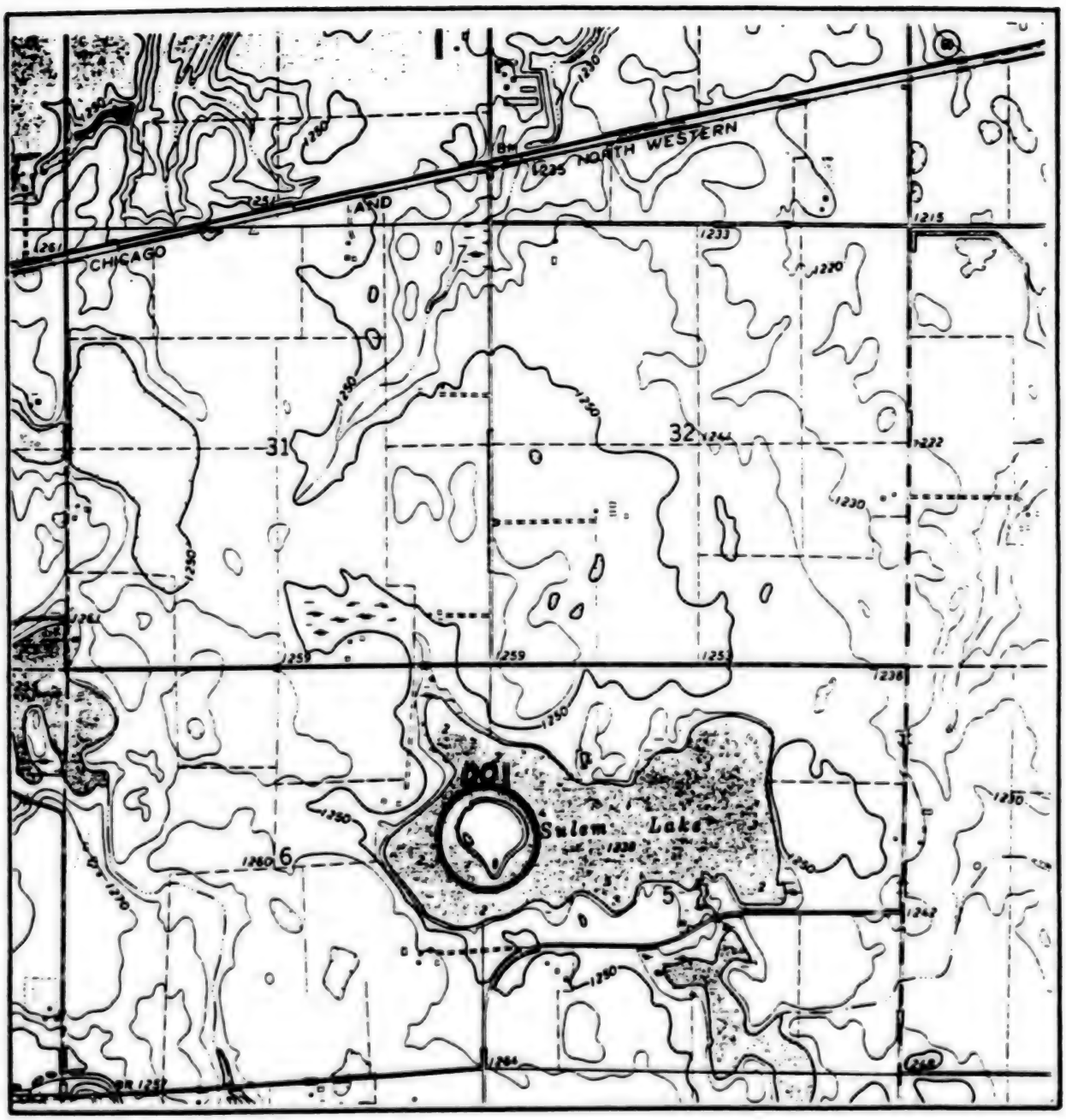

Township 105 N Range 33 W County WATONWAN P.M. 5TH

Scale: 1:24,000 Name of Quad. BUTTERFIELD

○ - BLM administered islands/uplands County Control No. 001

Note: Boundaries are approximate;contact BLM for more detailed information.

U.S. Department of the Interior

Bureau of Land Management

SEPTEMBER, 1989

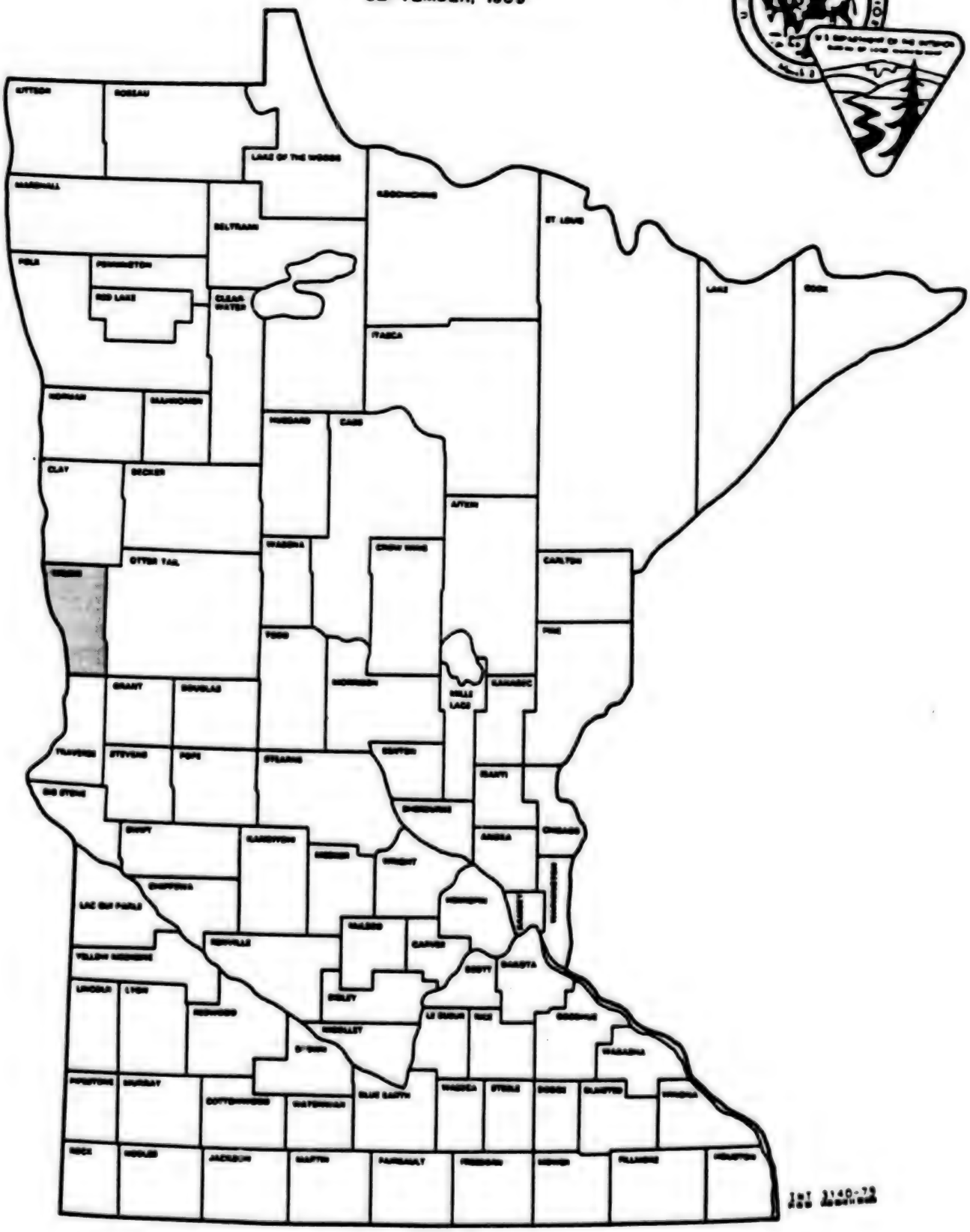

WILKIN COUNTY

PUBLIC LAND
IN
MINNESOTA

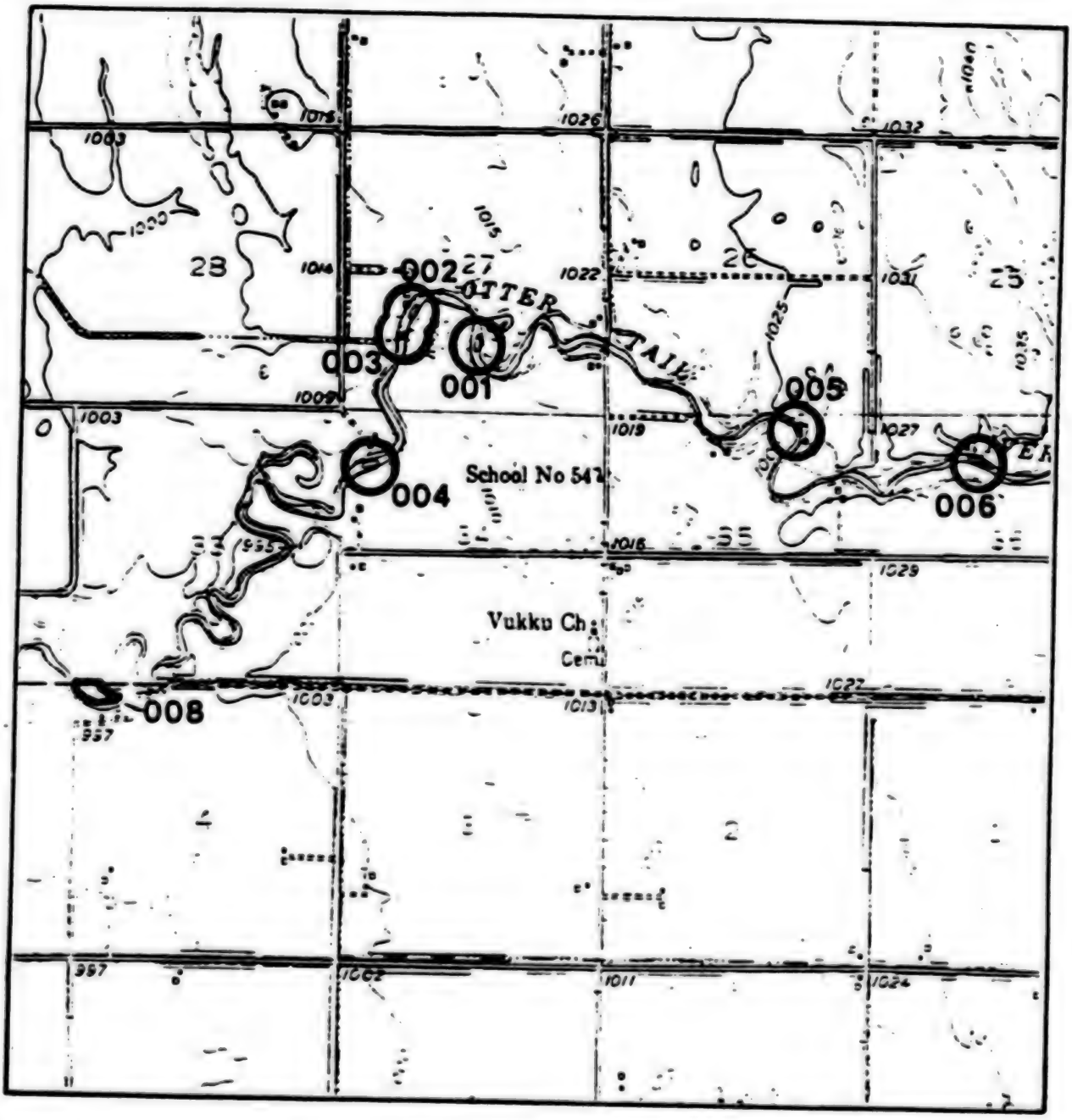

Township 131 + 132 N Range 45W County WILKIN P.M. 5TH

Scale: 1:24,000 Name of Quad. CAMPBELL

○ – BLM administered islands/uplands County Control No. 001-006, 008

Note: Boundaries are approximate;contact BLM for more detailed information.

PUBLIC LAND
IN
MINNESOTA



Township 136N Range 48W County WILKIN P.M. 5TH

Scale: 1:24,000 Name of Quad. CHRISTINE

◯ - BLM administered islands/uplands County Control No. 007

Note: Boundaries are approximate;contact BLM for more detailed information.

U.S. Department of the Interior

Bureau of Land Management

SEPTEMBER, 1989

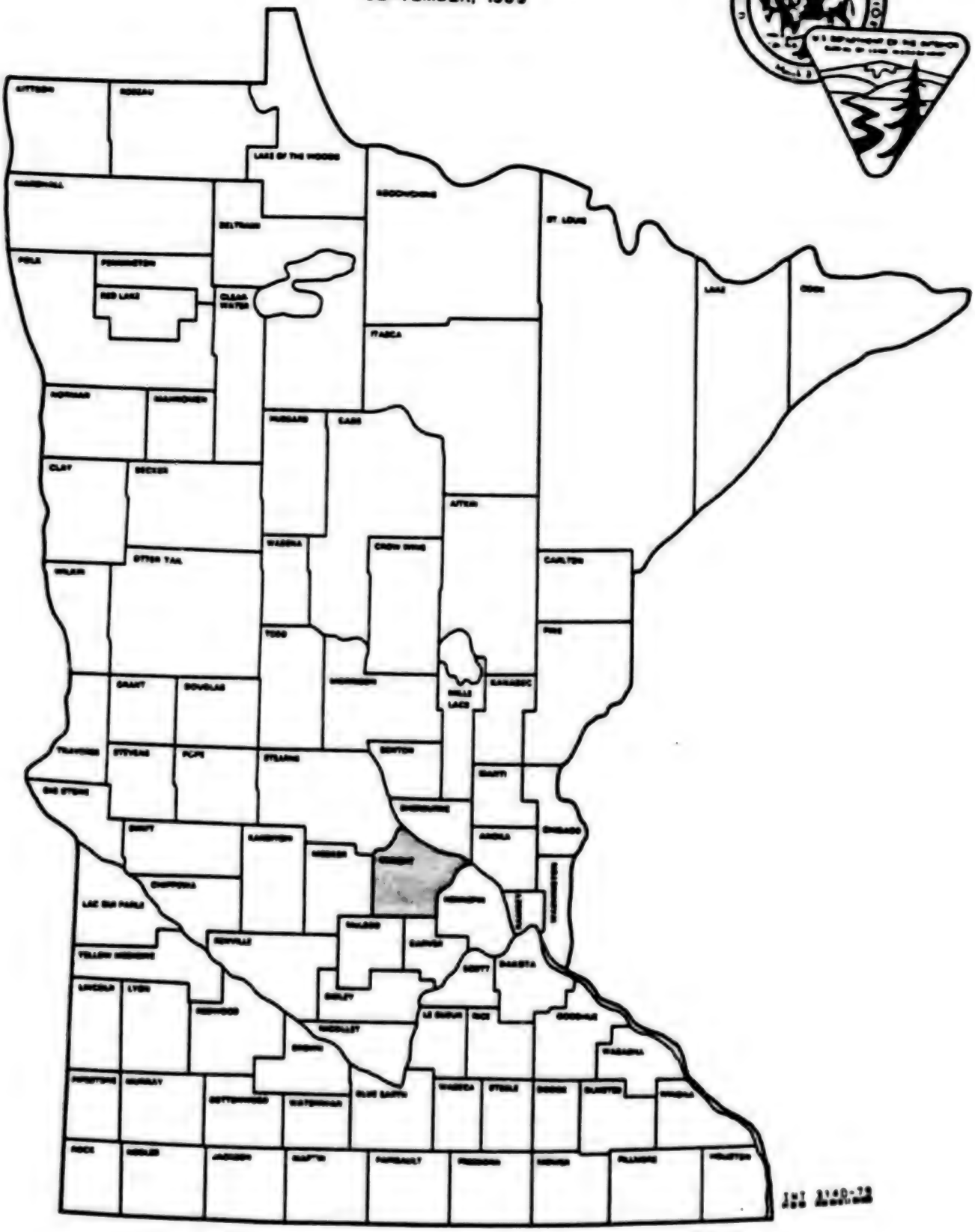

WRIGHT COUNTY

PUBLIC LAND
IN
MINNESOTA

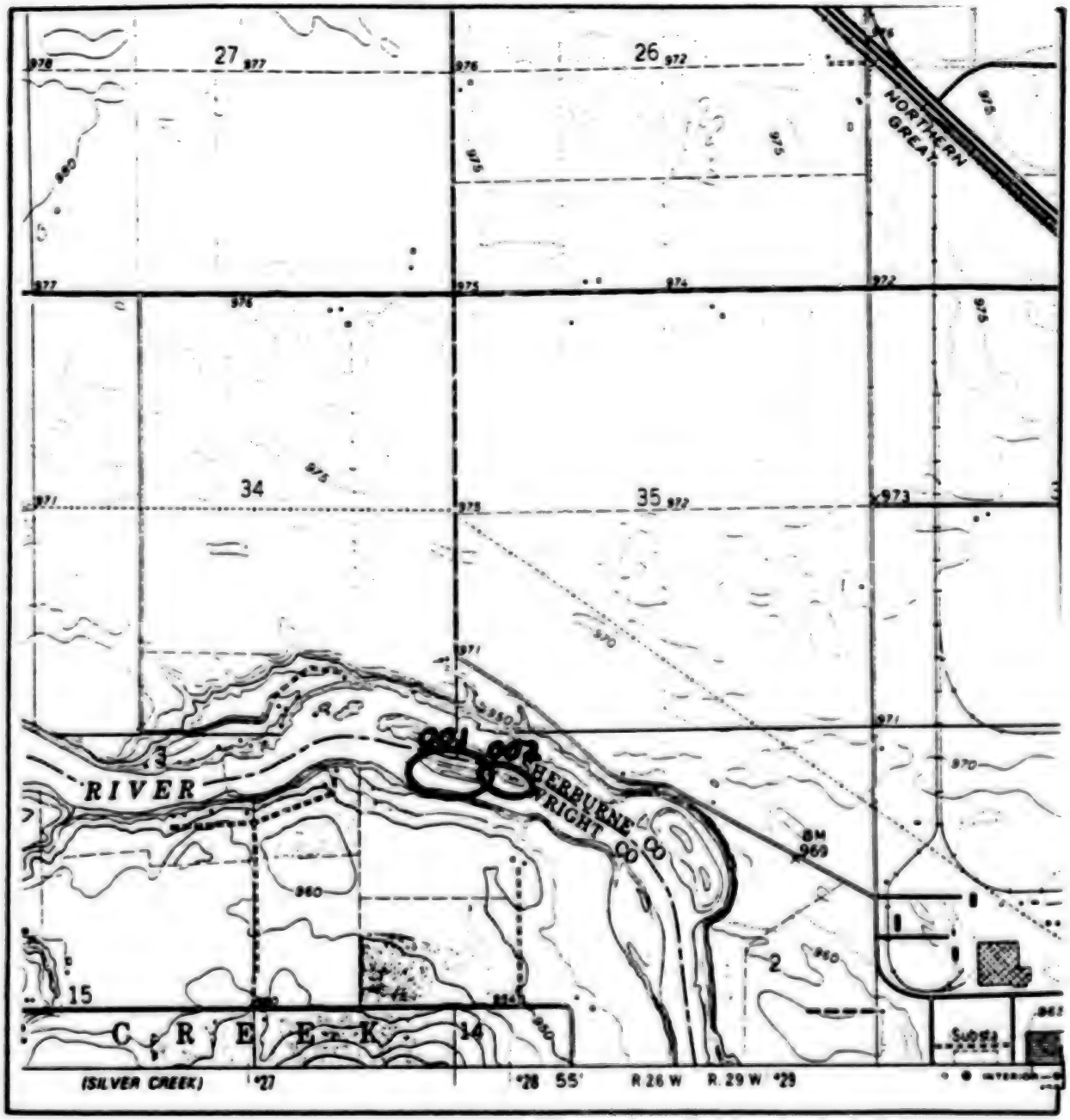

Township 122 N Range 26 W County WRIGHT P.M. 5TH

Scale: 1:24,000 Name of Quad. CLEAR LAKE

◯ - BLM administered islands/uplands County Control No. 001, 002

Note: Boundaries are approximate;contact BLM for more detailed information.

PUBLIC LAND
IN
MINNESOTA

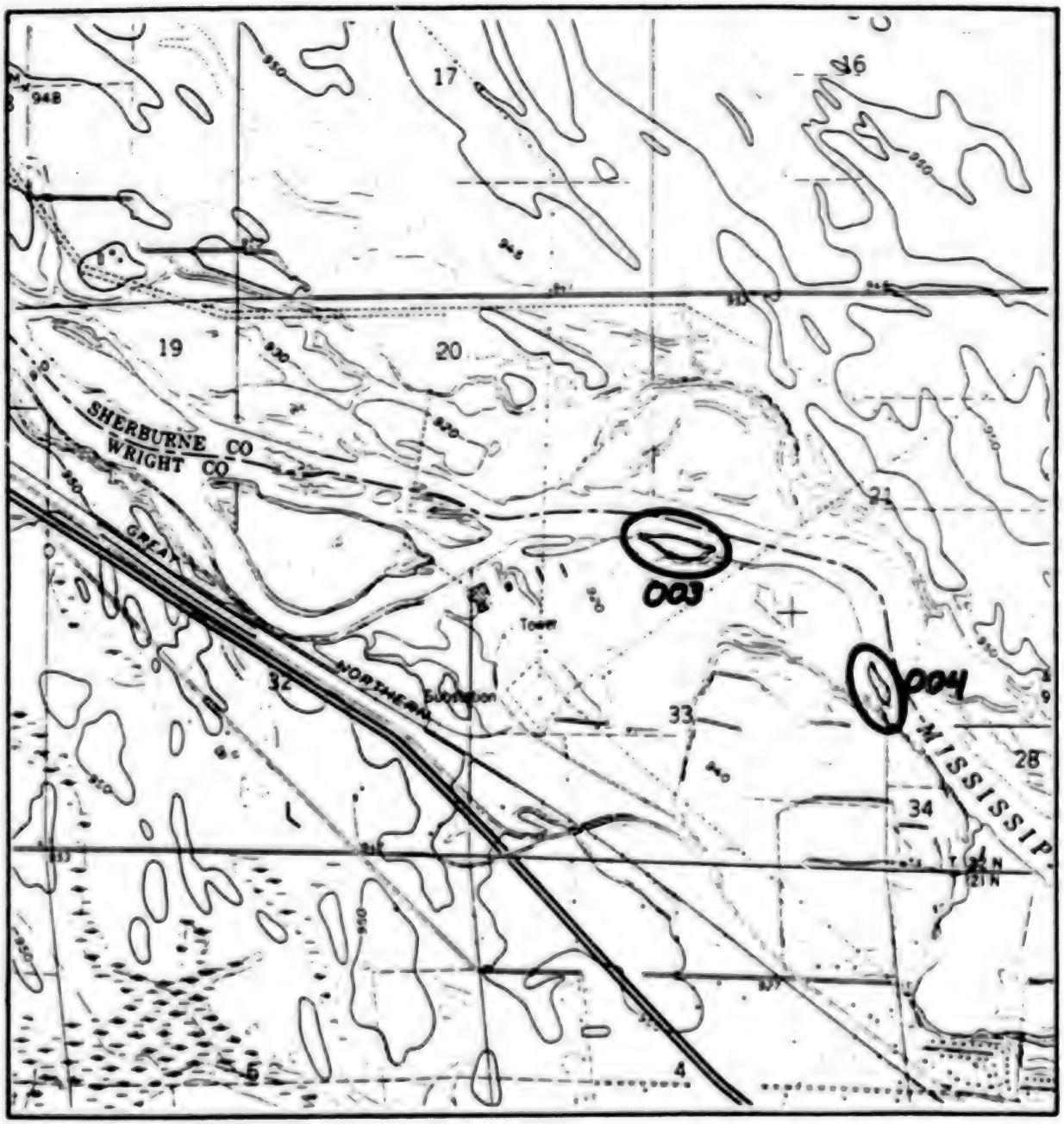

Township 122 N Range 25 W County WRIGHT P.M. 5TH

Scale: 1:24,000 Name of Quad. MONTICELLO

◯ - BLM administered islands/uplands County Control No. 003 + 004

Note: Boundaries are approximate;contact BLM for more detailed information.

PUBLIC LAND
IN
MINNESOTA

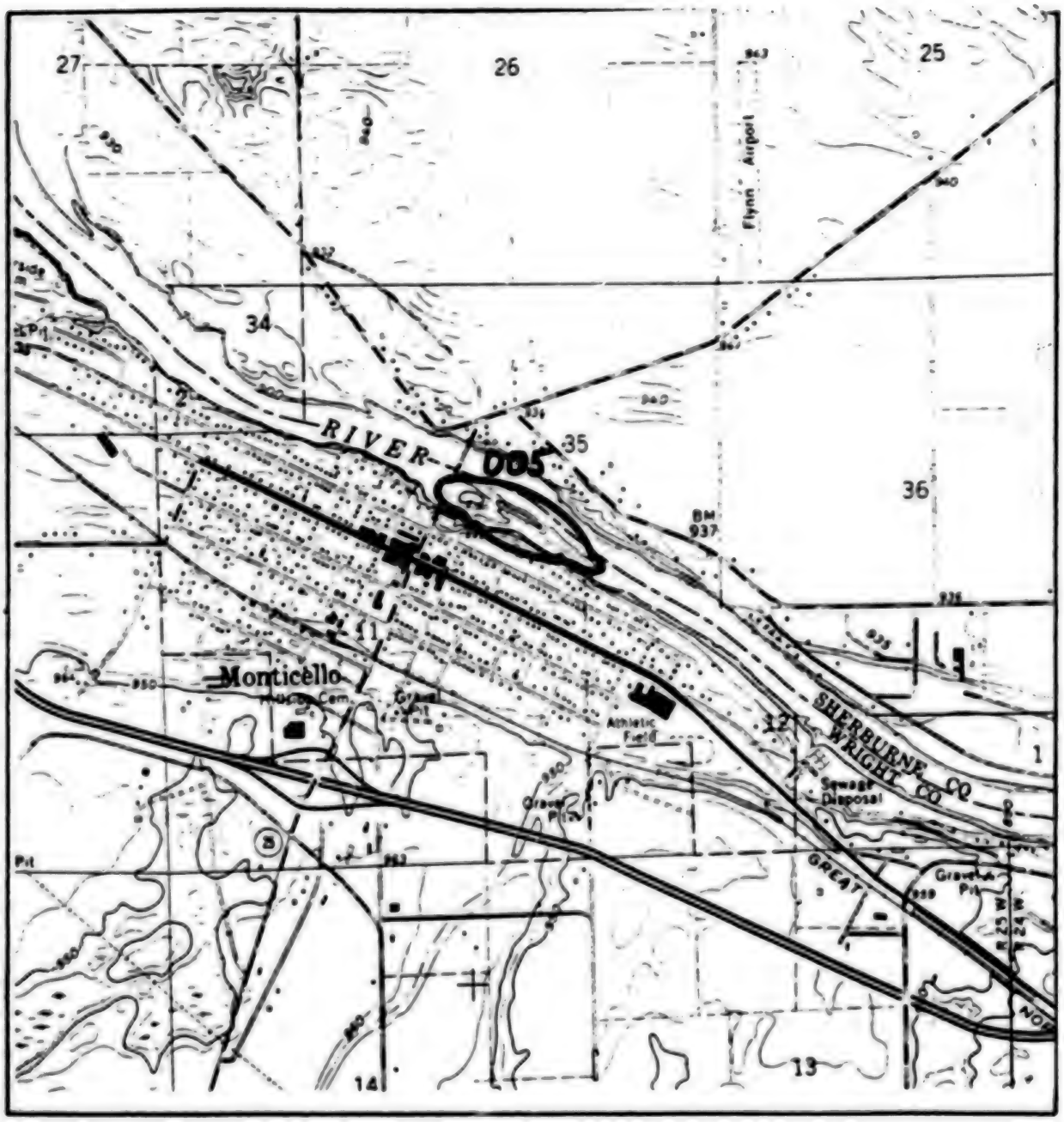

Township 121N Range 25W County WRIGHT P.M. 5TH

Scale: 1:24,000 Name of Quad. MONTICELLO

○ - BLM administered islands/uplands County Control No. 005

Note: Boundaries are approximate;contact BLM for more detailed information.

PUBLIC LAND
IN
MINNESOTA

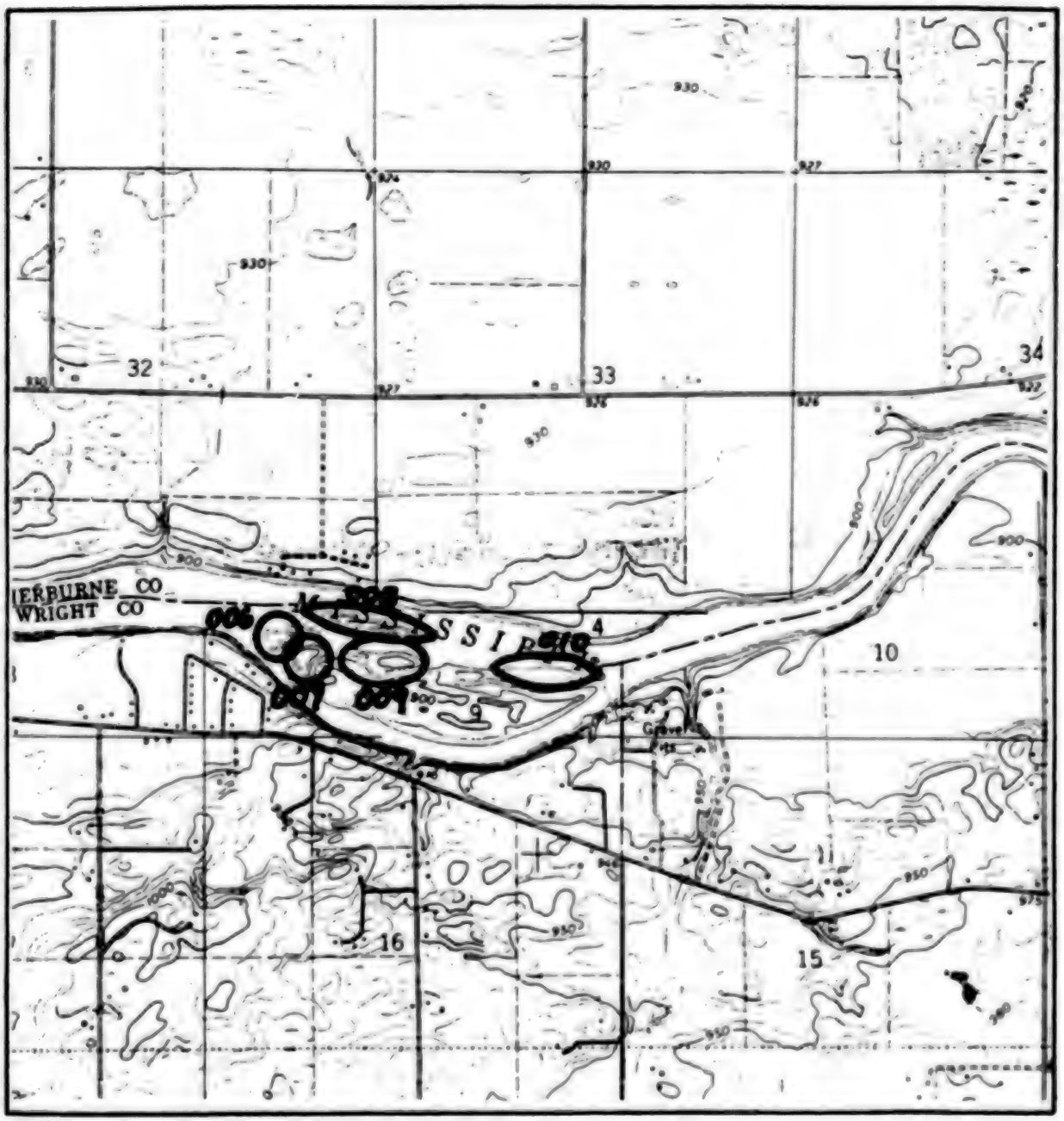

Township 121N Range 24W County WRIGHT P.M. 5TH

Scale: 1:24,000 Name of Quad. BIG LAKE

◯ - BLM administered islands/uplands County Control No. 006, 007, 009, 008, 010

Note: Boundaries are approximate;contact BLM for more detailed information.

PUBLIC LAND
IN
MINNESOTA

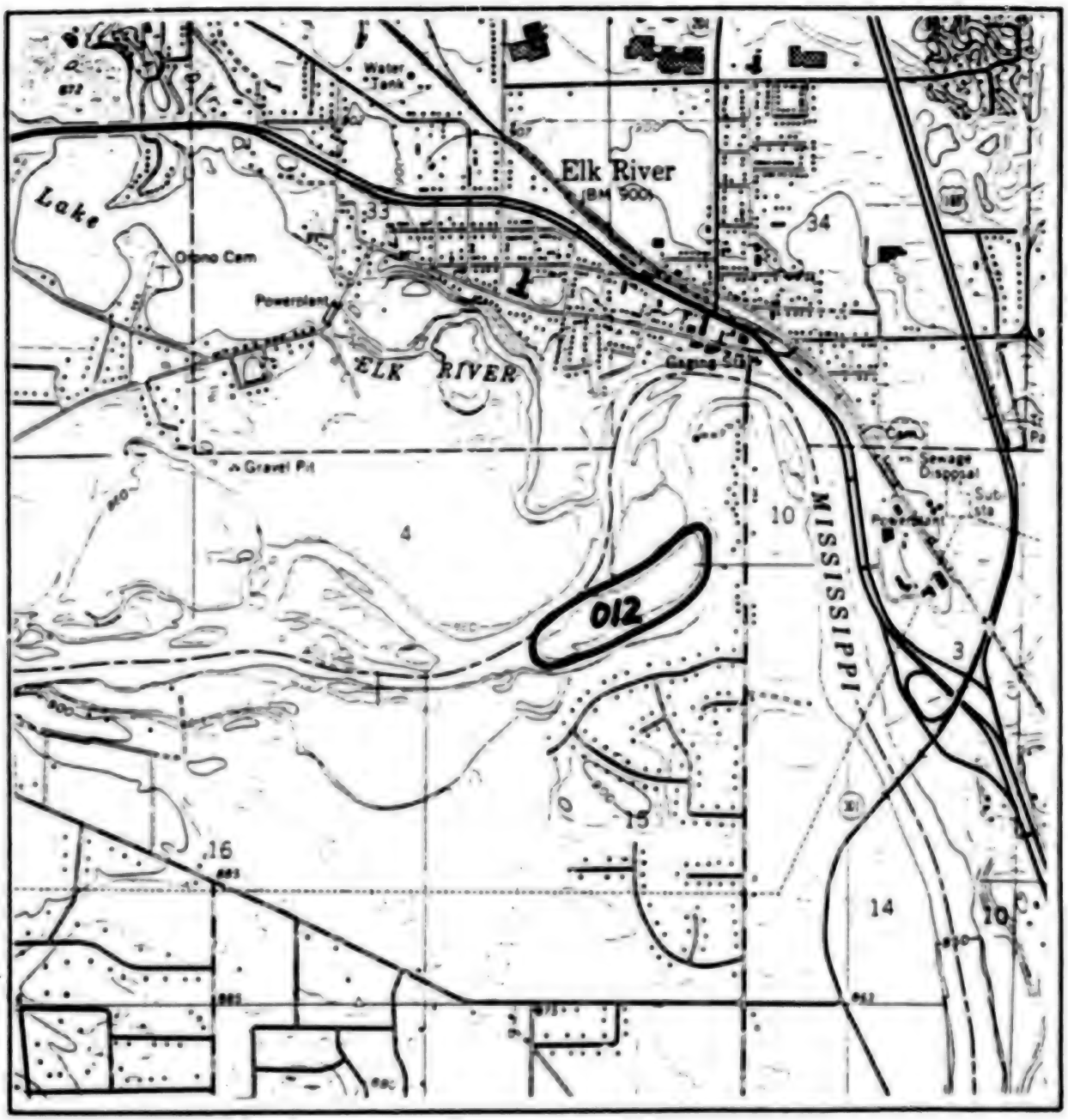

Township 121N Range 23W County WRIGHT P.M. 5TH

Scale: 1:24,000 Name of Quad. ELK RIVER

◯ – BLM administered islands/uplands County Control No. 012

Note: Boundaries are approximate;contact BLM for more detailed information.

PUBLIC LAND
IN
MINNESOTA

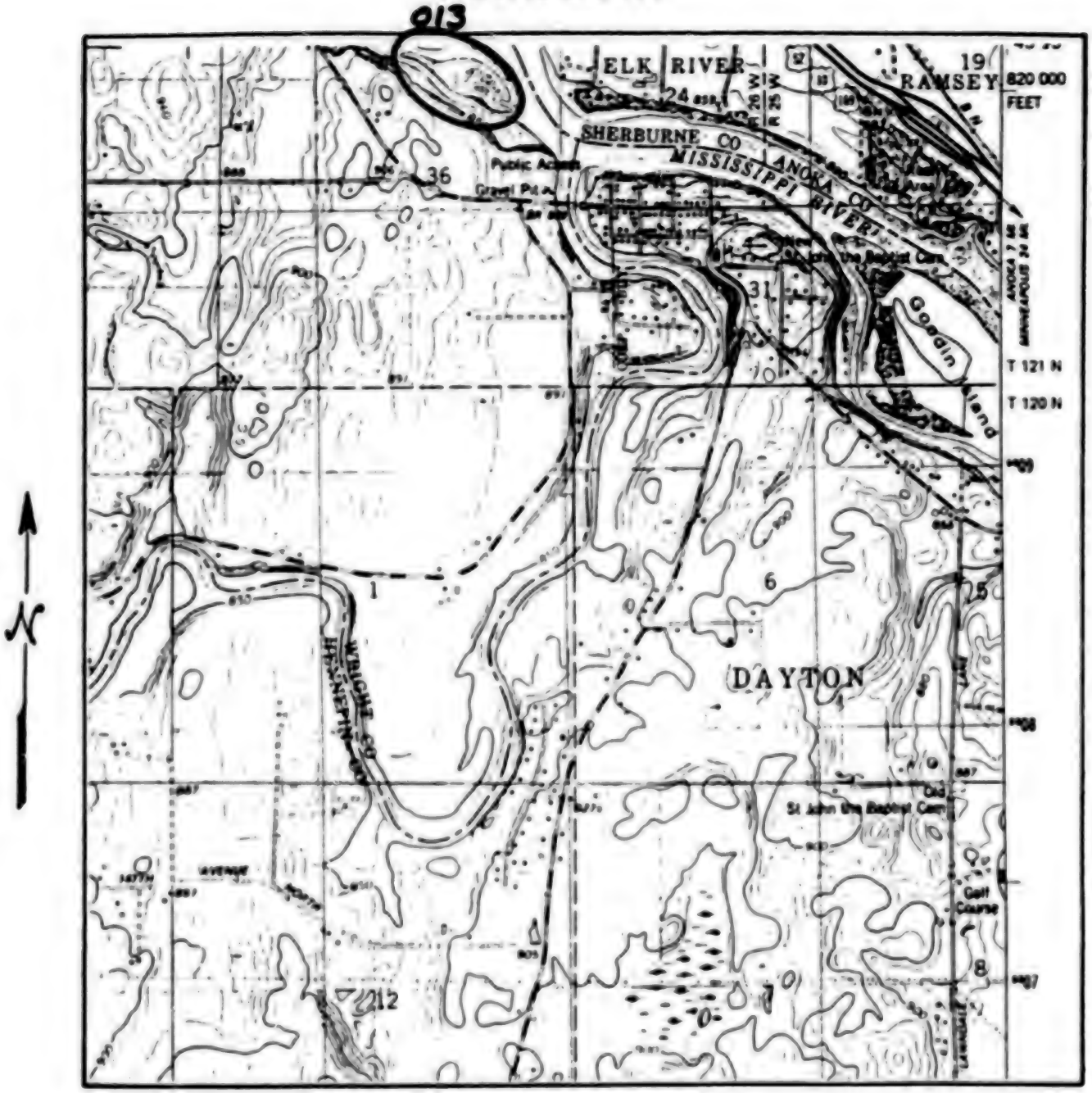

Township 121N Range 23W County WRIGHT P.M. 5TH

Scale: 1:24,000 Name of Quad. ROGERS

◯ - BLM administered islands/uplands County Control No. 013

Note: Boundaries are approximate;contact BLM for more detailed information.

PUBLIC LAND
IN
MINNESOTA

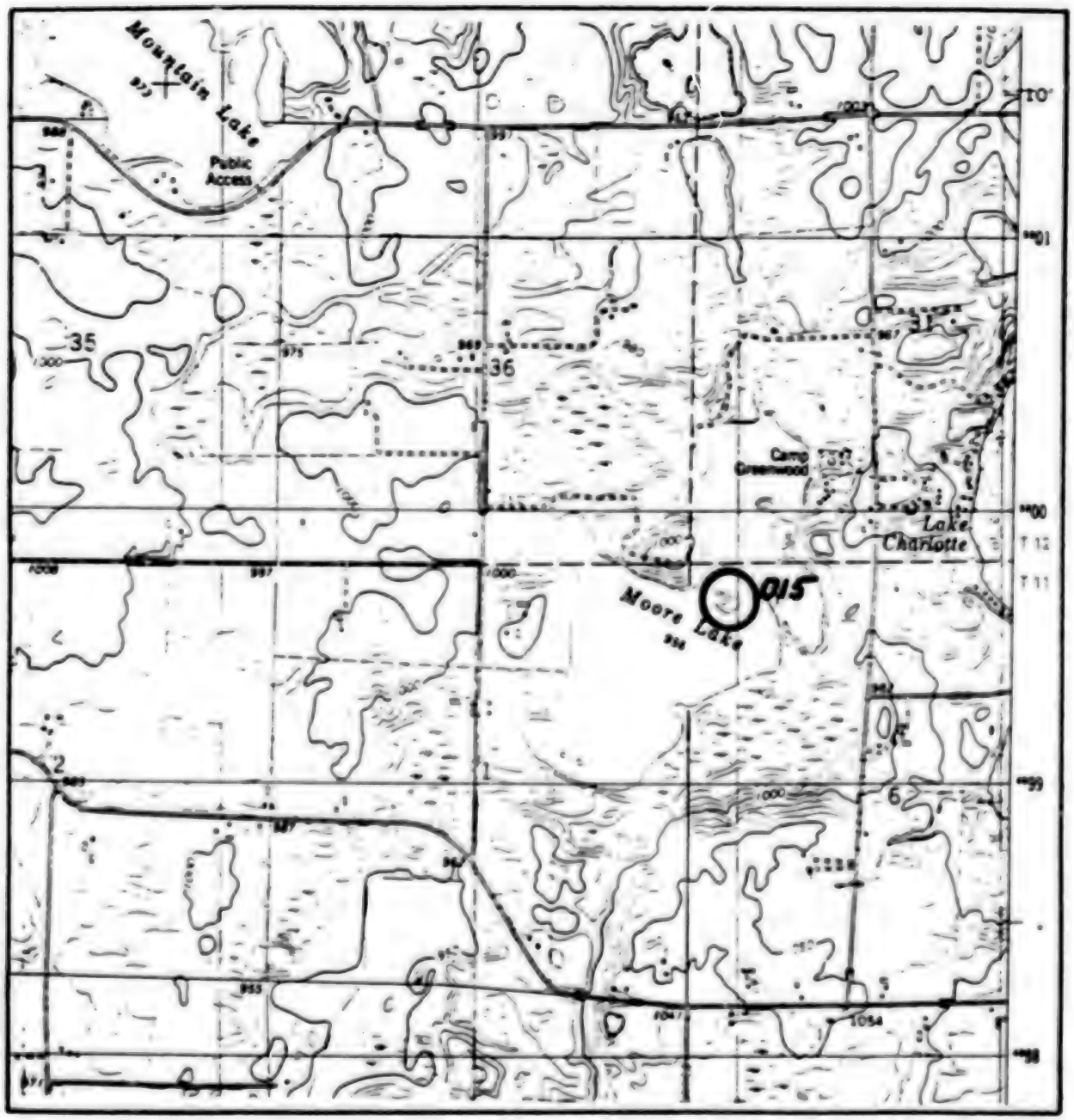

Township 119N Range 24W County WRIGHT P.M. 5TH

Scale: 1:24,000 Name of Quad. BUFFALO EAST

○ - BLM administered islands/uplands County Control No. 015

Note: Boundaries are approximate;contact BLM for more detailed information.

PUBLIC LAND
IN
MINNESOTA

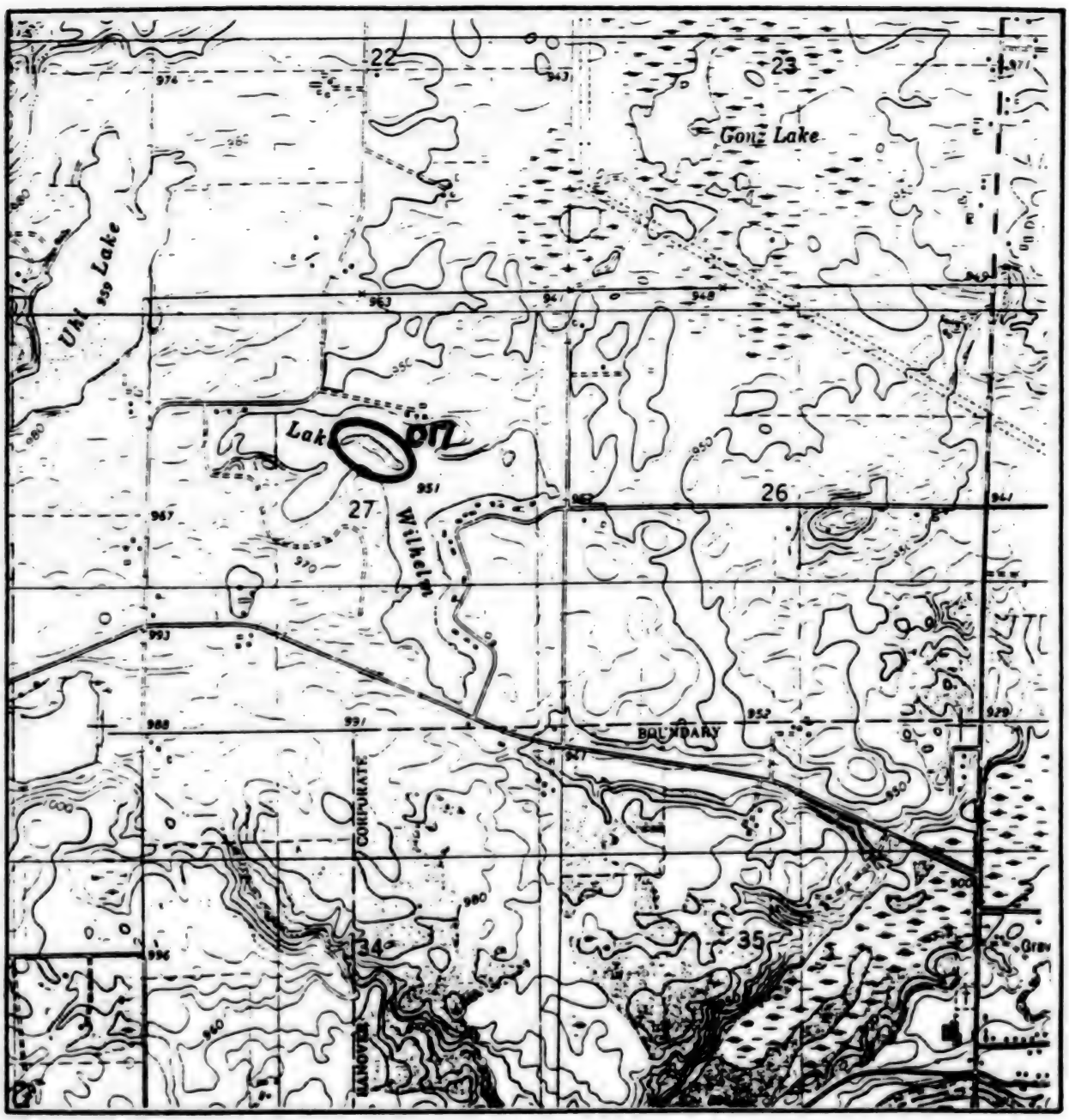

Township 120N Range 24W County WRIGHT P.M. 5TH

Scale: 1:24,000 Name of Quad. ST. MICHAEL

◯ - BLM administered islands/uplands County Control No. 017

Note: Boundaries are approximate;contact BLM for more detailed information.

PUBLIC LAND
IN
MINNESOTA

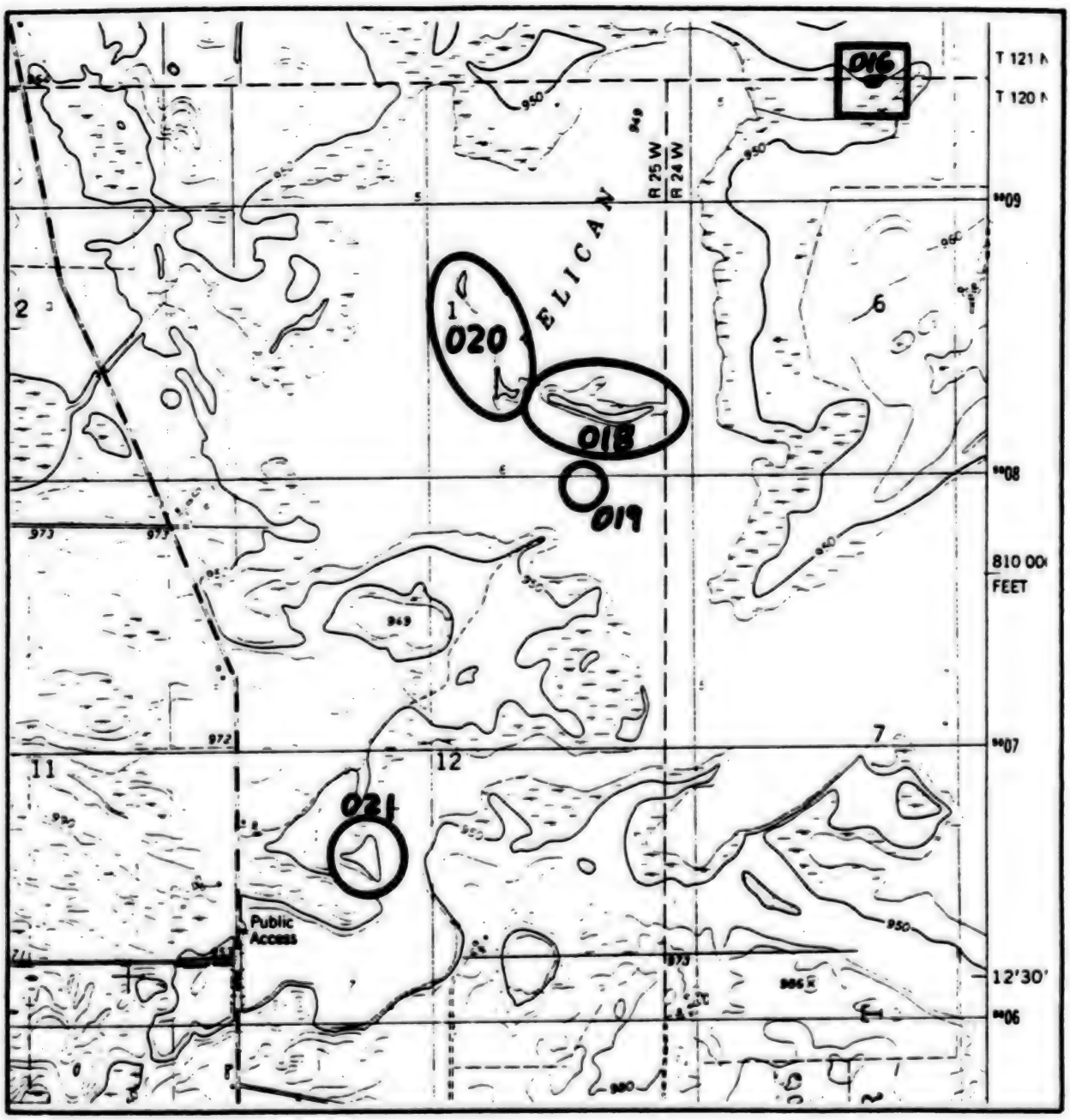

Township 120N Range 24+25W County WRIGHT P.M. 5TH

Scale: 1:24,000 Name of Quad. BUFFALO EAST

◯ - BLM administered islands/uplands County Control No. 016, 018-020, 021

Note: Boundaries are approximate;contact BLM for more detailed information.

PUBLIC LAND
IN
MINNESOTA

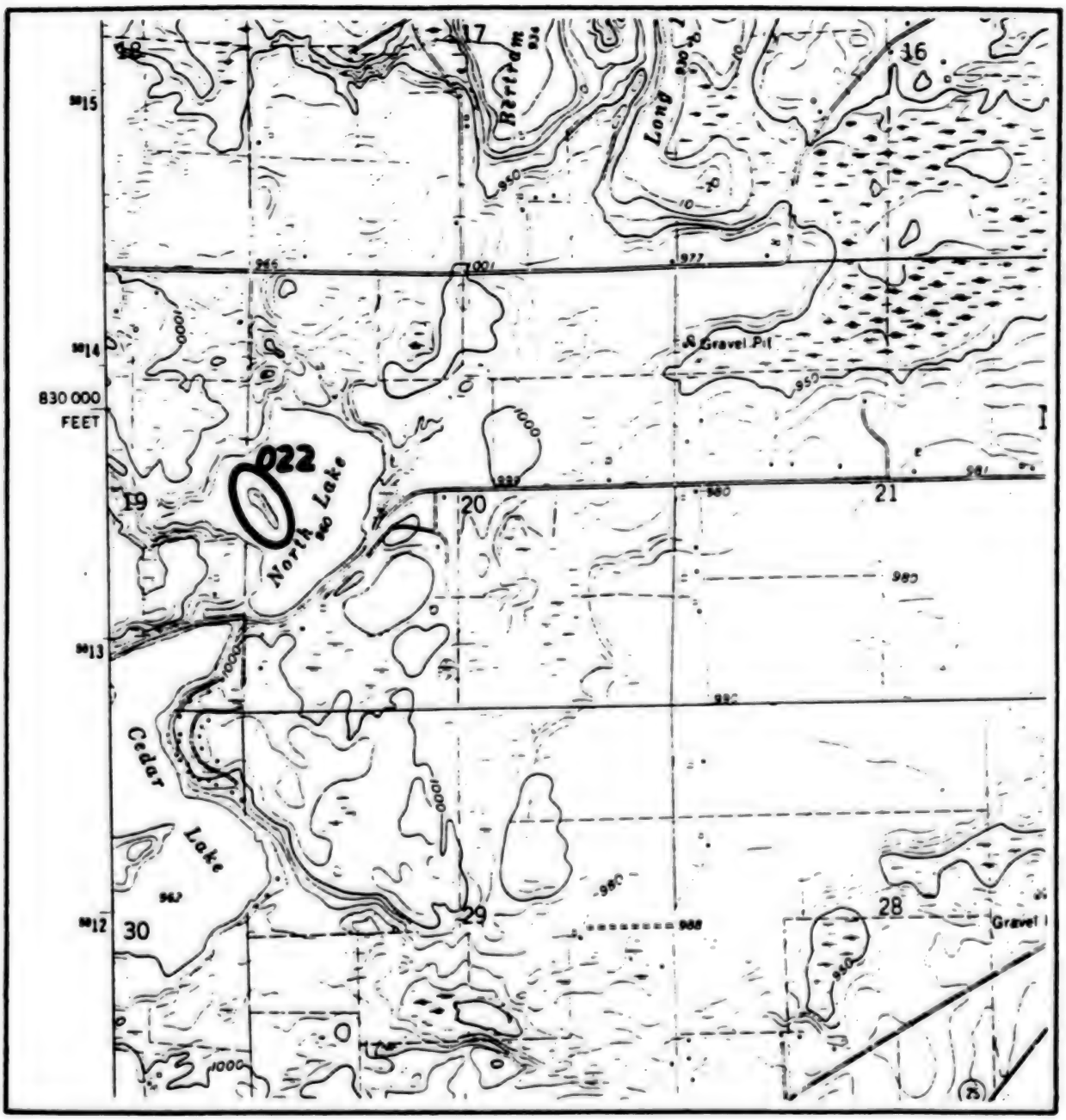

Township 121N Range 25W County WRIGHT P.M. 5TH

Scale: 1:24,000 Name of Quad. MONTICELLO

○ - BLM administered islands/uplands County Control No. 022

Note: Boundaries are approximate;contact BLM for more detailed information.

PUBLIC LAND
IN
MINNESOTA

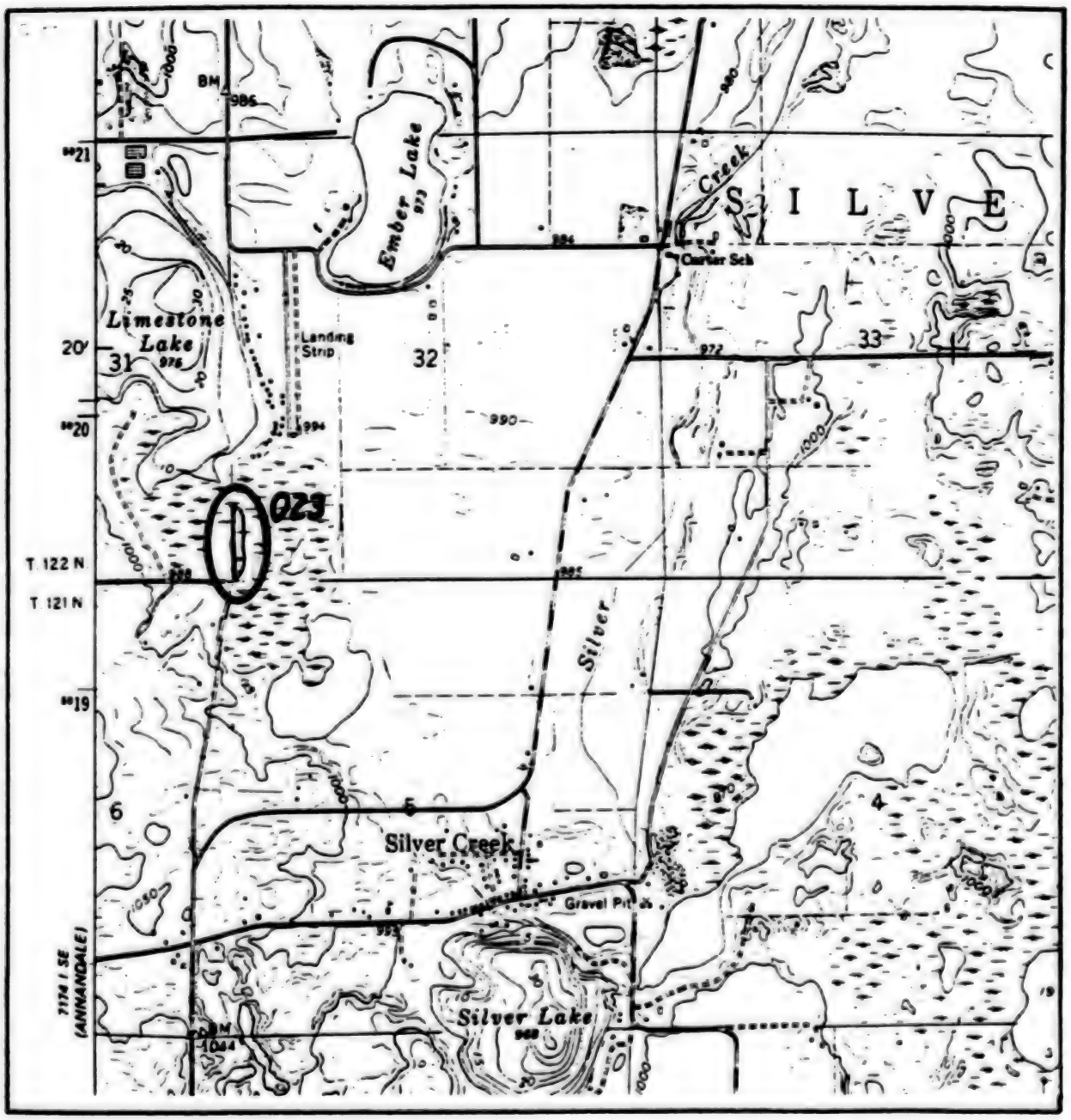

Township 122 N Range 26 W County WRIGHT P.M. 5TH

Scale: 1:24,000 Name of Quad. SILVER CREEK

◯ - BLM administered islands/uplands County Control No. 023

Note: Boundaries are approximate;contact BLM for more detailed information.

PUBLIC LAND
IN
MINNESOTA

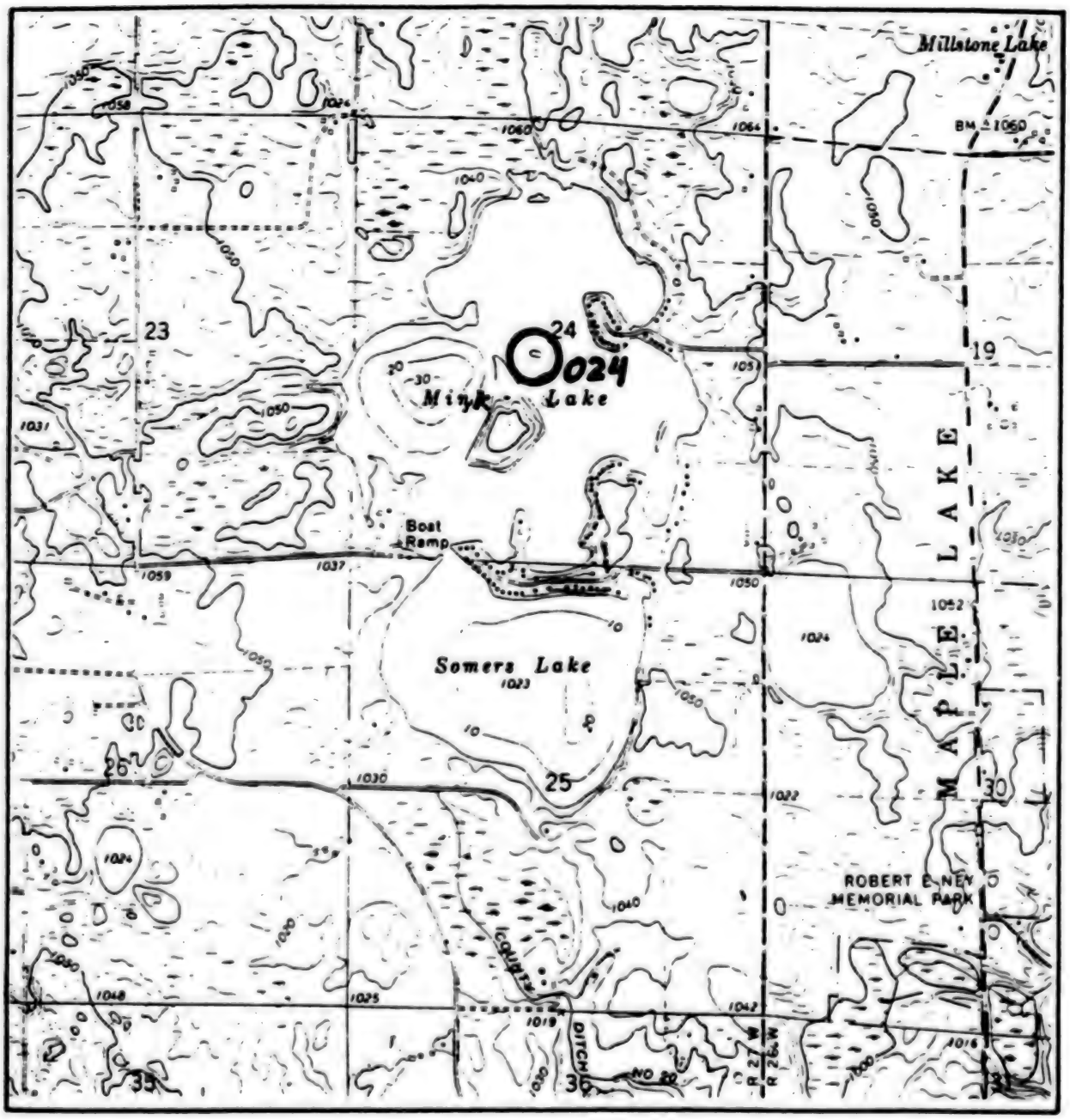

Township 121N Range 27W County WRIGHT P.M. 5TH

Scale: 1:24,000 Name of Quad. ANNANDALE

○ – BLM administered islands/uplands County Control No. 024

Note: Boundaries are approximate;contact BLM for more detailed information.

PUBLIC LAND
IN
MINNESOTA

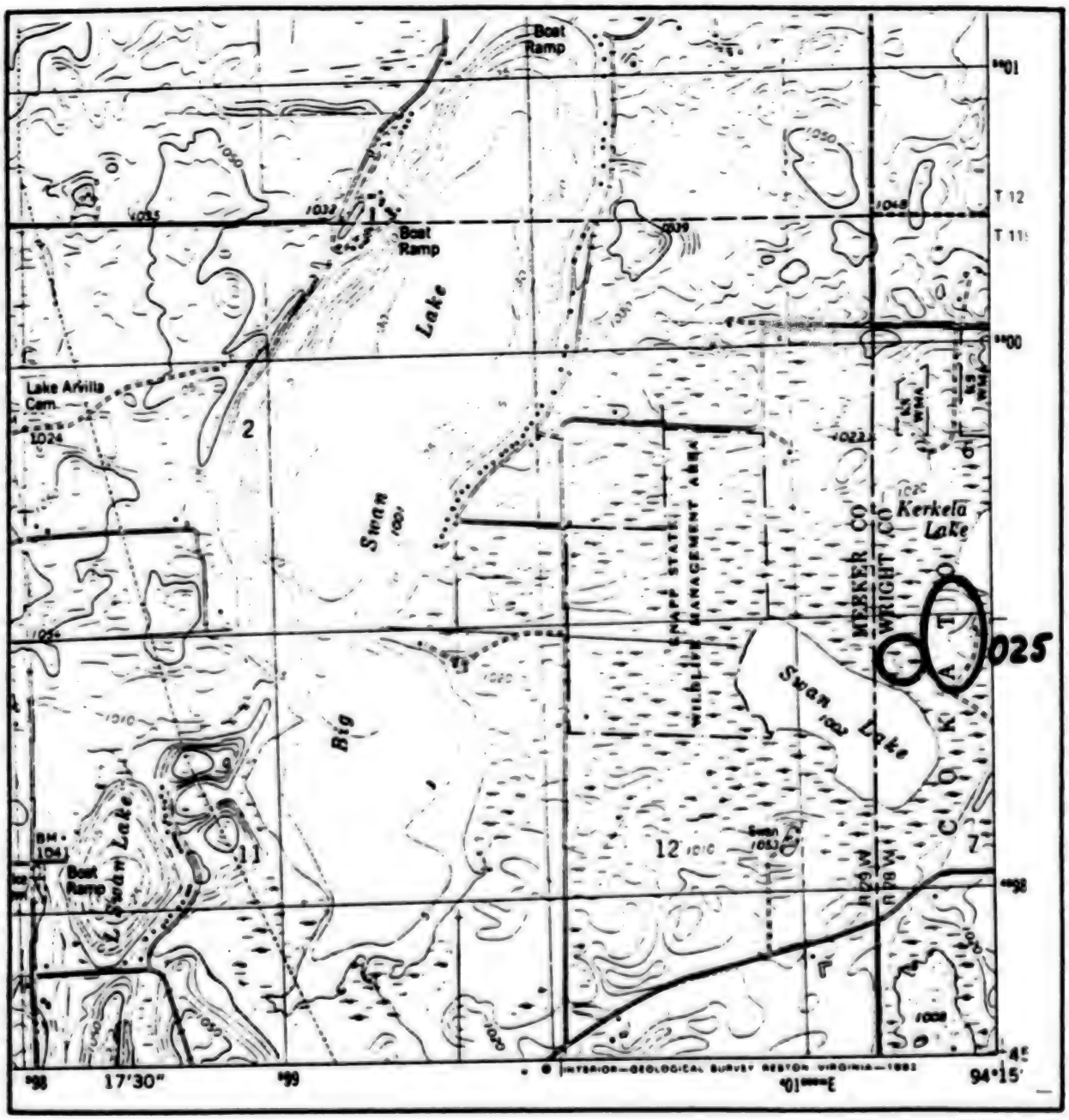

Township 119N Range 28W County WRIGHT P.M. 5TH

Scale: 1:24,000 Name of Quad. KINGSTON

◯ - BLM administered islands/uplands County Control No. 025

Note: Boundaries are approximate;contact BLM for more detailed information.

PUBLIC LAND
IN
MINNESOTA

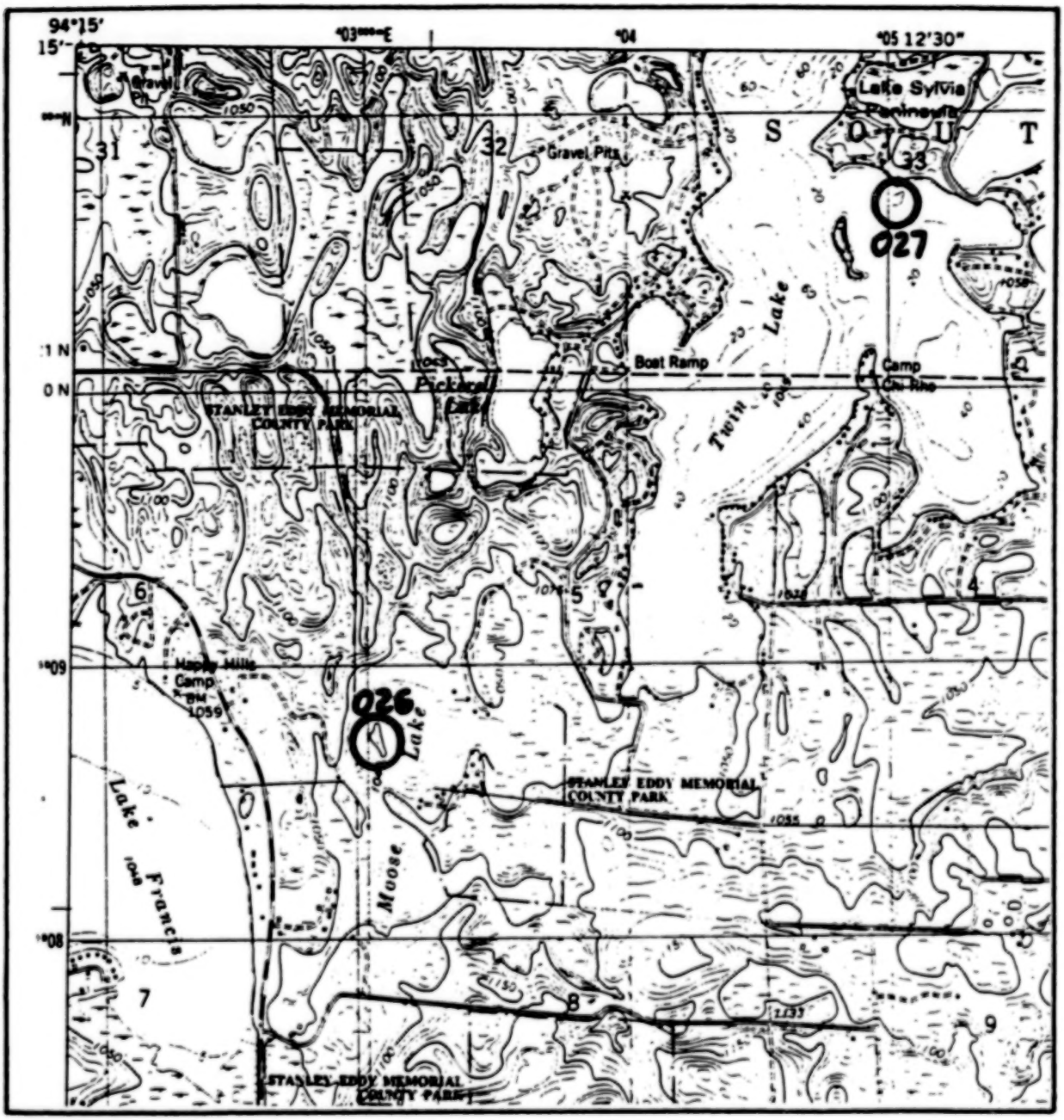

Township 120+121N Range 28W County WRIGHT P.M. 5TH

Scale: 1:24,000 Name of Quad. FRENCH LAKE

◯ – BLM administered islands/uplands County Control No. 026 + 027

Note: Boundaries are approximate;contact BLM for more detailed information.

PUBLIC LAND
IN
MINNESOTA

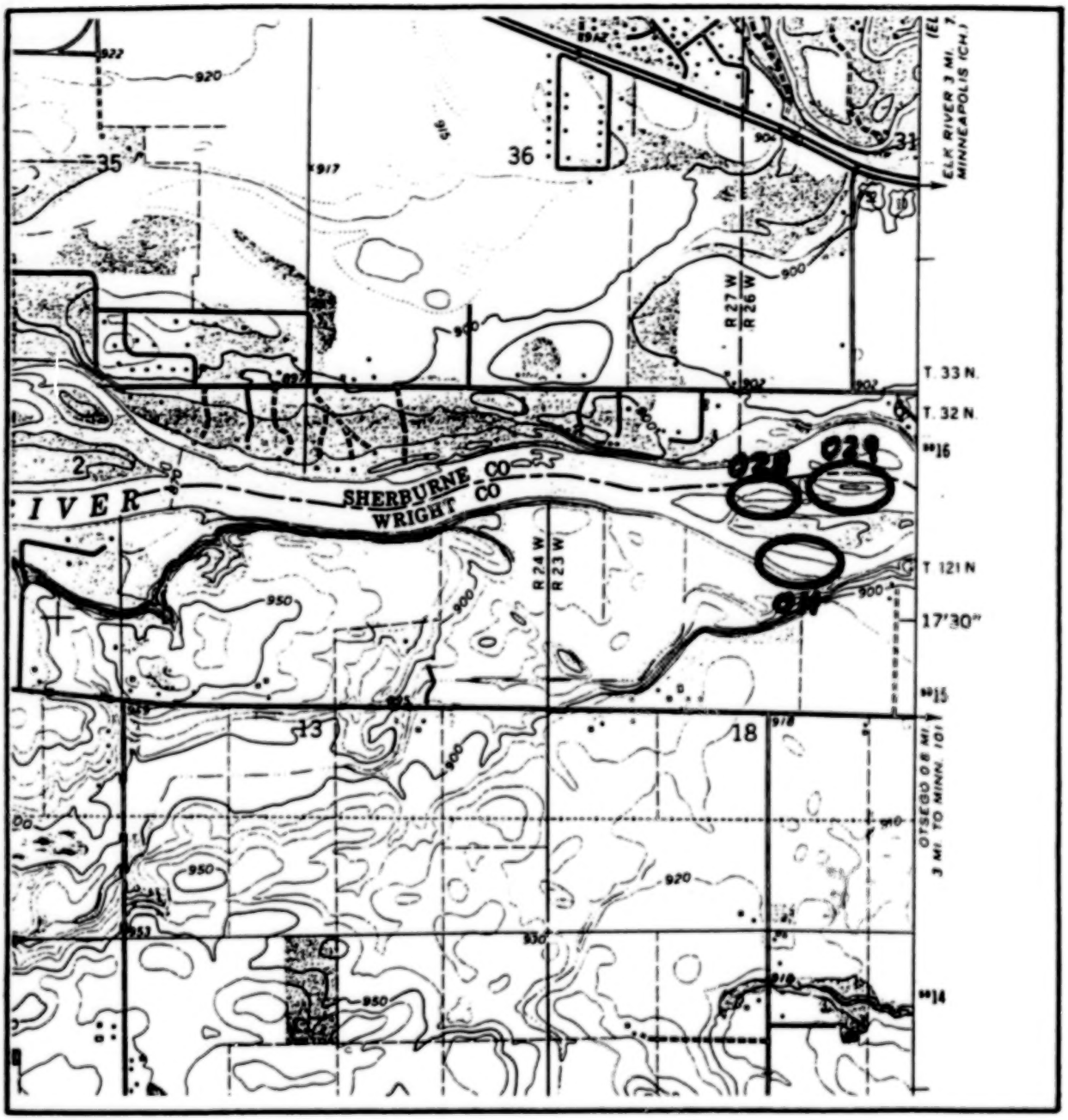

Township 121N Range 23W County WRIGHT P.M. 5TH

Scale: 1:24,000 Name of Quad. BIG LAKE

○ - BLM administered islands/uplands County Control No. 011, 028, 029

Note: Boundaries are approximate;contact BLM for more detailed information.

END

7-15-91